



TIMBER SALE MAP

This information provided by authority of Part 525, 1994 PA 451, as amended.

Sale Number 61-123-24	Date 05/18/2024
Scale 1:24,000	Page 1
	Of 1

Forest Management Unit Traverse City Mgt Unit	County Kalkaska	Mapped By: Paul Roell Cruised By: Paul Roell
--	--------------------	---

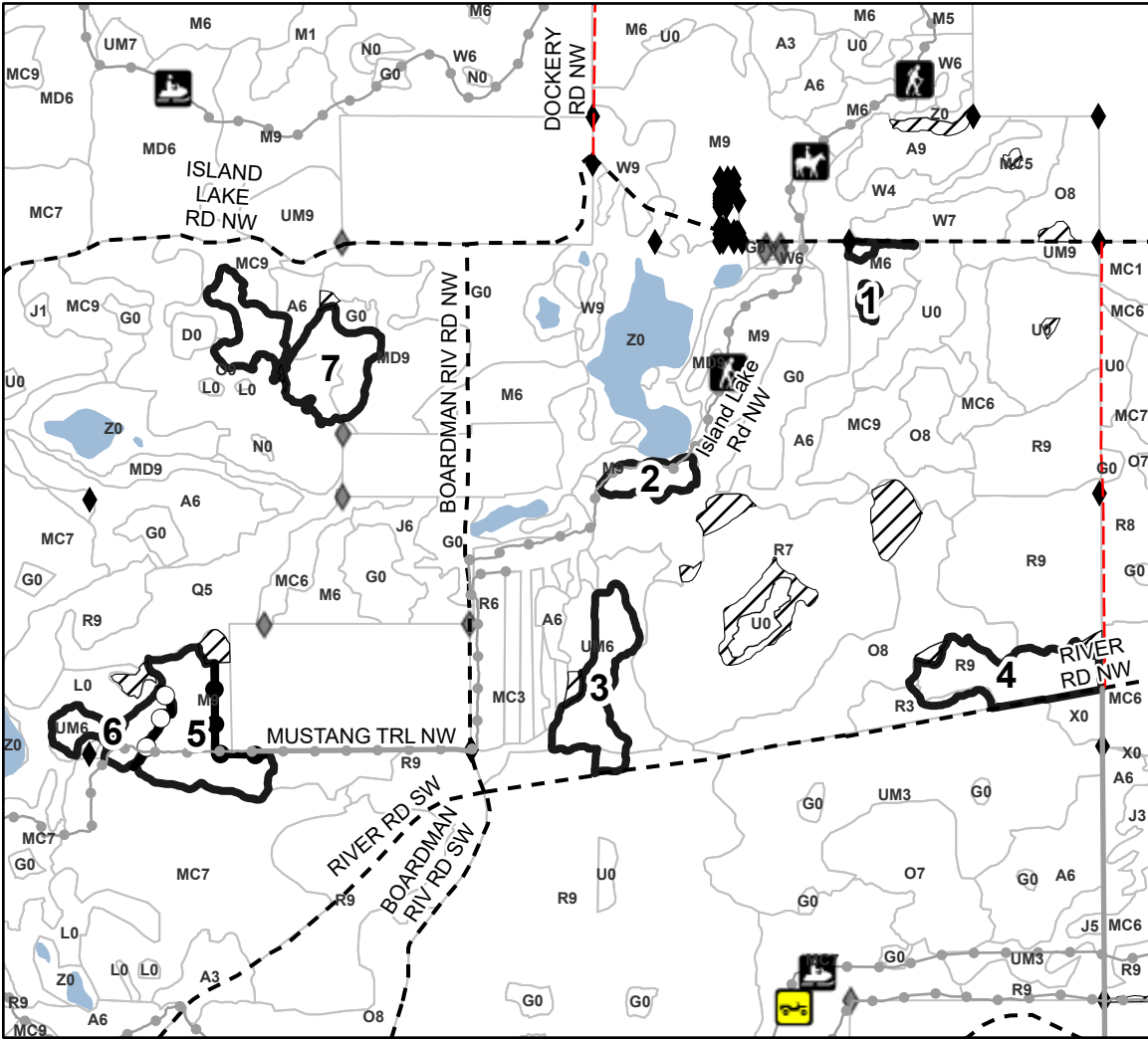


Township 27N	Range 08W	Section(s) and Subdivision(s)	SWNW,NWNE,W1/2SW,S1/2SE; Sec. 28 NWNW; Sec. 29 N1/2NW,NENE; Sec. 30 NENE; Sec. 16 SWSE; Sec. 19 SESE; Sec. 20 N1/2NW,SEW,W1/2NE,SWSW,E1/2SE; Sec. 21
-----------------	--------------	----------------------------------	---

Cover Type			
A = Aspen	J = Jack Pine	O = Oak	U = Upland Brush
B = Paper Birch	K = Rock	P = Lowland Poplar	UM = Upland Mix Forest
C = Cedar	L = Lowland Brush	Q = Mixed Swamp Conifer	V = Bog or Marsh
D = Treed Bog	LM = Lowland Mix Forest	R = Red Pine	W = White Pine
E = Swamp Hardwoods	M = Maple, Beech, Birch	S = Black Spruce	X = Non Stocked
F = Spruce/Fir	MC = Mixed Conifer	T = Tamarack	Y = Sand
G = Grass	MD = Mixed Deciduous	Z = Water	
H = Hemlock	N = Marsh		

Density	
0 = Non Stocked	5 = Pole Timber Medium
1 = Seedling Sapling Poor	6 = Pole Timber Well
2 = Seedling Sapling Medium	7 = Saw Timber Poor
3 = Seedling Sapling Well	8 = Saw Timber Medium
4 = Pole Timber Poor	9 = Saw Timber Well

PU #	Acres	PU #	Acres
1	2.5	5	25.1
2	6.8	6	10.5
3	18	7	27.9
4	22.2		

Mae Mae Mix Acres 113



- ### Legend
- Payment Unit
 - Stand
 - Retention Areas
 - Against State (Yellow)
 - Payment Unit (Yellow)
 - Private Line (Blue)
 - Recreational Trail
 - Gravel Road
 - County Road - Seasonal
 - Private Road
 - Field Grade Corner
 - Survey Grade Corner

Use QR Code to open Map in App

