



### TIMBER SALE MAP

This information provided by authority of Part 525, 1994 PA 451, as amended.

Sale Number <b>61-101-24</b>	Date <b>09/16/2024</b>	
Scale <b>1:16,000</b>	Page <b>1</b>	Of <b>1</b>

Forest Management Unit Traverse City Mgt Unit	County Kalkaska	Mapped By: Chas Osborn Cruised By: Chas Osborn
--	--------------------	---

Township 27N	Range 05W	Section(s) and Subdivision(s) Sec. 25 NENW,S1/2NW,W1/2NE,N1/2SW,SWSW; Sec. 26 SESW,NESE,S1/2SE; Sec. 35 N1/2NE;
-----------------	--------------	---

Cover Type			
A = Aspen	J = Jack Pine	O = Oak	U = Upland Brush
B = Paper Birch	K = Rock	P = Lowland Poplar	UM = Upland Mix Forest
C = Cedar	L = Lowland Brush	Q = Mixed Swamp Conifer	V = Bog or Marsh
D = Treed Bog	LM = Lowland Mix Forest	R = Red Pine	W = White Pine
E = Swamp Hardwoods	M = Maple, Beech, Birch	S = Black Spruce	X = Non Stocked
F = Spruce/Fir	MC = Mixed Conifer	T = Tamarack	Y = Sand
G = Grass	MD = Mixed Deciduous	Z = Water	
H = Hemlock	N = Marsh		

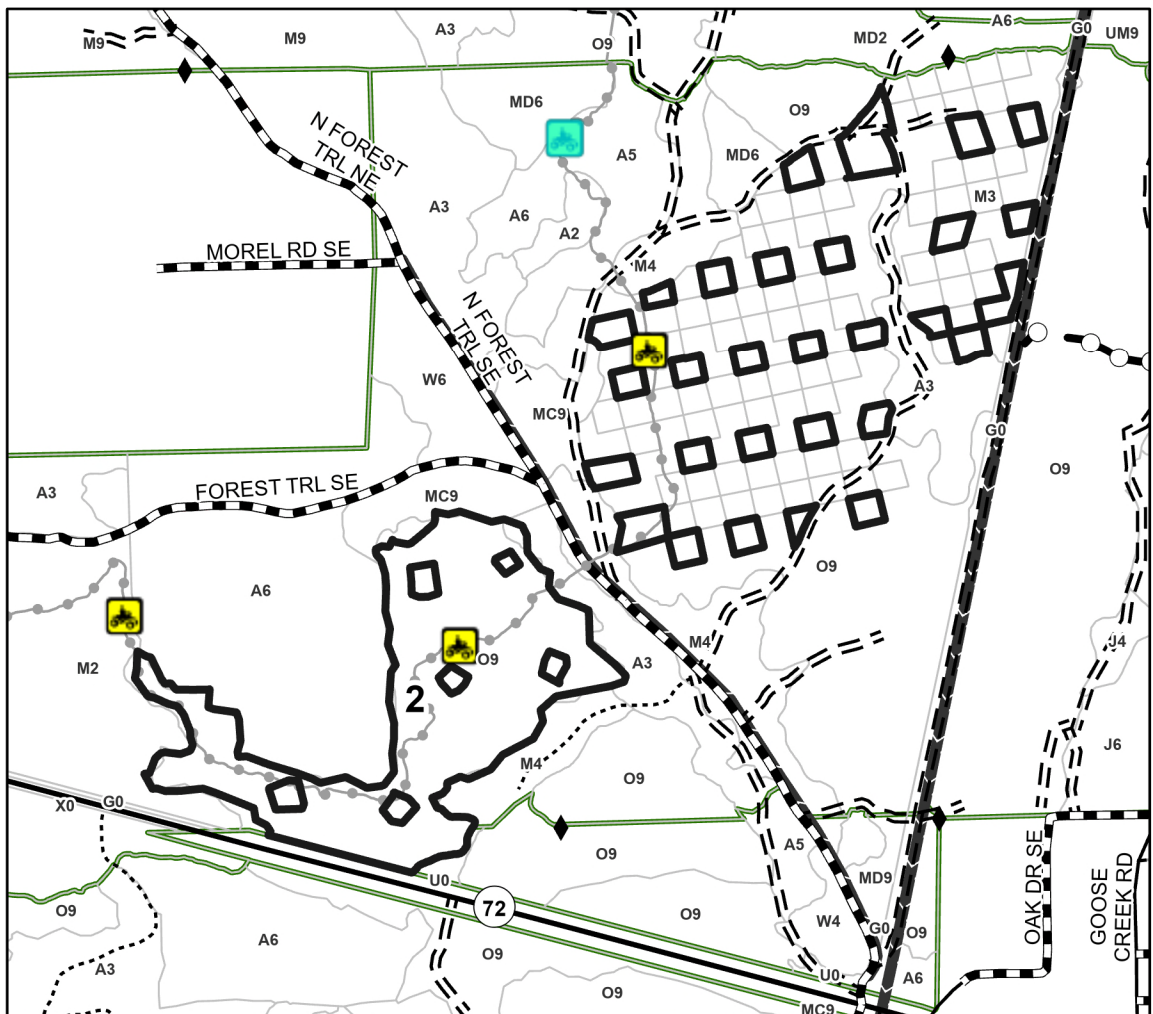

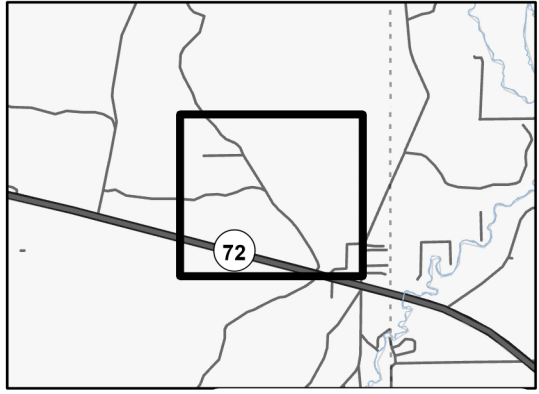
Density	
0 = Non Stocked	5 = Pole Timber Medium
1 = Seedling Sapling Poor	6 = Pole Timber Well
2 = Seedling Sapling Medium	7 = Saw Timber Poor
3 = Seedling Sapling Well	8 = Saw Timber Medium
4 = Pole Timber Poor	9 = Saw Timber Well

PU #	Acres
1	31
2	68.8

## Yogi Gap

99.8 Acres

### Locator Map 1:100,000



### Legend

- Payment Unit (Red)
- Payment Unit (Yellow)
- Forest Access Route
- Administrative Access Only
- Paved Road
- Government Gravel/Dirt
- Private Gravel/Dirt
- Recreational Trails
- Pipeline
- Survey Corners

Use QR Code to open Map in App

