



TIMBER SALE MAP

This information provided by authority of Part 525, 1994 PA 451, as amended.

Sale Number 45-131-23	Date 07/06/2023
---------------------------------	---------------------------

Forest Management Unit Sault Ste Marie Mgt Unit	County Mackinac	Mapped By: Cody Flatt
		Cruised By:

Scale 1:31,680	Page 1	Of 1
-------------------	-----------	---------

Township 44N	Range 08W	Section(s) and Subdivision(s) Sec. 27 S1/2SE; Sec. 34 N1/2NW,N1/2NE,SENE; Sec. 35 NW,S1/2NE,NESW,N1/2SE;
-----------------	--------------	---

Cover Type			
A = Aspen	J = Jack Pine	O = Oak	U = Upland Brush
B = Paper Birch	K = Rock	P = Lowland Poplar	UM = Upland Mix Forest
C = Cedar	L = Lowland Brush	Q = Mixed Swamp Conifer	V = Bog or Marsh
D = Treed Bog	LM = Lowland Mix Forest	R = Red Pine	W = White Pine
E = Swamp Hardwoods	M = Maple, Beech, Birch	S = Black Spruce	X = Non Stocked
F = Spruce/Fir	MC = Mixed Conifer	T = Tamarack	Y = Sand
G = Grass	MD = Mixed Deciduous	Z = Water	
H = Hemlock	N = Marsh		

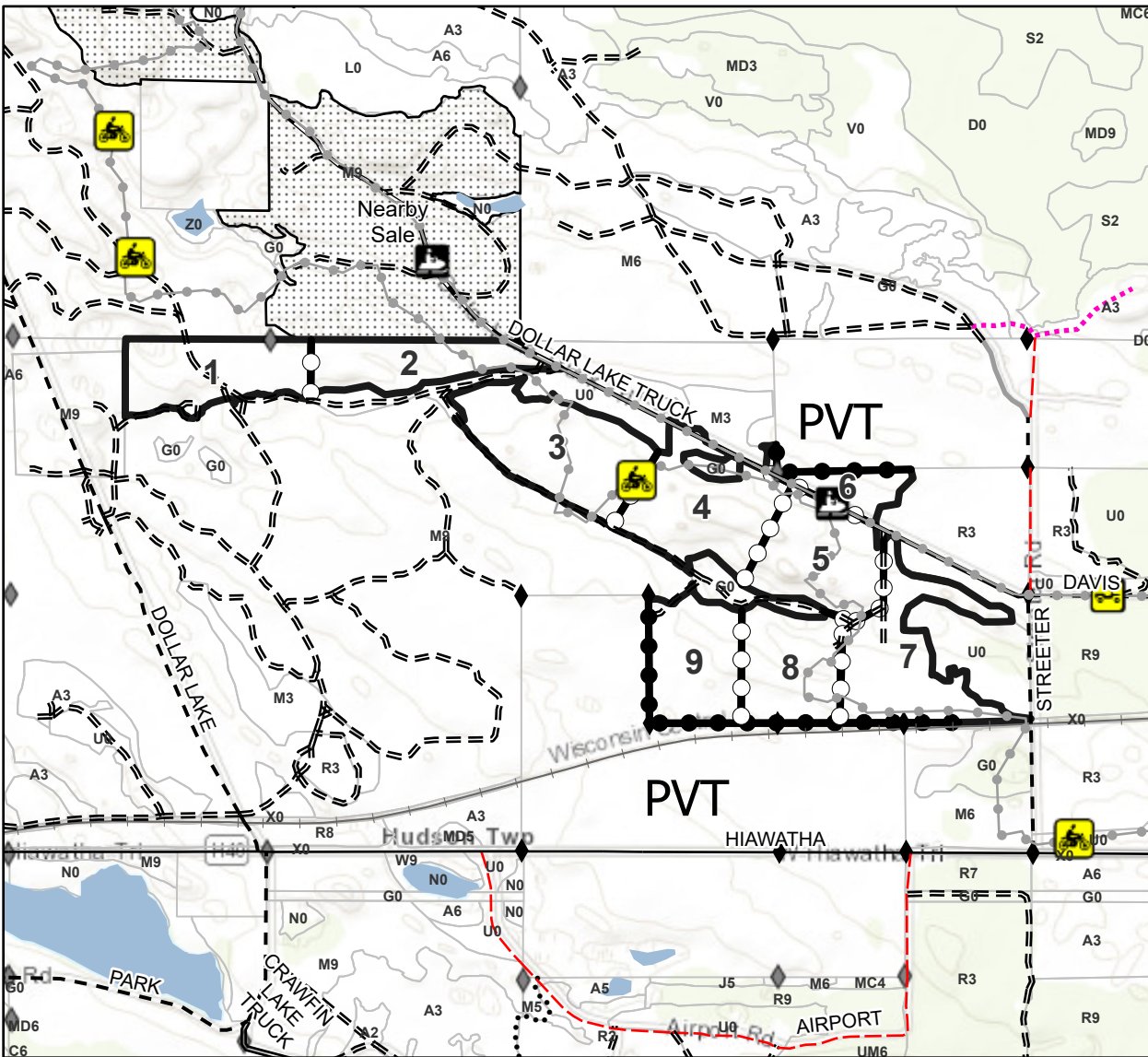
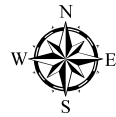

Density	
0 = Non Stocked	5 = Pole Timber Medium
1 = Seedling Sapling Poor	6 = Pole Timber Well
2 = Seedling Sapling Medium	7 = Saw Timber Poor
3 = Seedling Sapling Well	8 = Saw Timber Medium
4 = Pole Timber Poor	9 = Saw Timber Well

PU #	Acres	PU #	Acres
1	29.5	6	10.6
2	23	7	38
3	39.1	8	27.3
4	35.7	9	27.8
5	30.4		

Comp 158 East Contract
261.4 Acres

Locator Map (1:200,000)

20	21	22	23	24	19
29	28	27	26	25	30
32	33	34	35	36	31
5	4	3	2	1	6



Legend

- Against State (Red)
- Payment Unit (Yellow)
- Private Line (Blue)
- Recreational Trail
- Primary Forest Road
- Secondary Forest Road
- Forest Access Route
- Paved Road
- Gravel Road
- County Road - Seasonal
- Private Road
- DNR - Management Access
- Temporary Management Access
- Survey Grade Corner
- Field Grade Corner
- Active Railroad
- Lakes and Rivers

TrailUseMapSymbols

- Hiking
- Biking
- Mountain Biking
- Equestrian
- Skiing
- Snowshoe

Use QR Code to open Map in App