



TIMBER SALE MAP

This information provided by authority of Part 525, 1994 PA 451, as amended.

Sale Number 45-113-23	Date 10/15/2023	
Scale 1:18,500	Page 1	Of 2

Forest Management Unit Sault Ste Marie Mgt Unit	County Mackinac	Mapped By: Plato
		Cruised By: Plato, Flatt, Fanelli

Township 43N	Range 07W	Section(s) and Subdivision(s) Sec. 36 SWNW,N1/2SW; Sec. 10 N1/2NW,SWNW,SW,SWSE; Sec. 11 E1/2NW,W1/2NE; Sec. 15 NENW,NWNE; Sec. 35 SENE;
------------------------	---------------------	----------------------------------------------------------------------------------------------------------------------------------------------------------

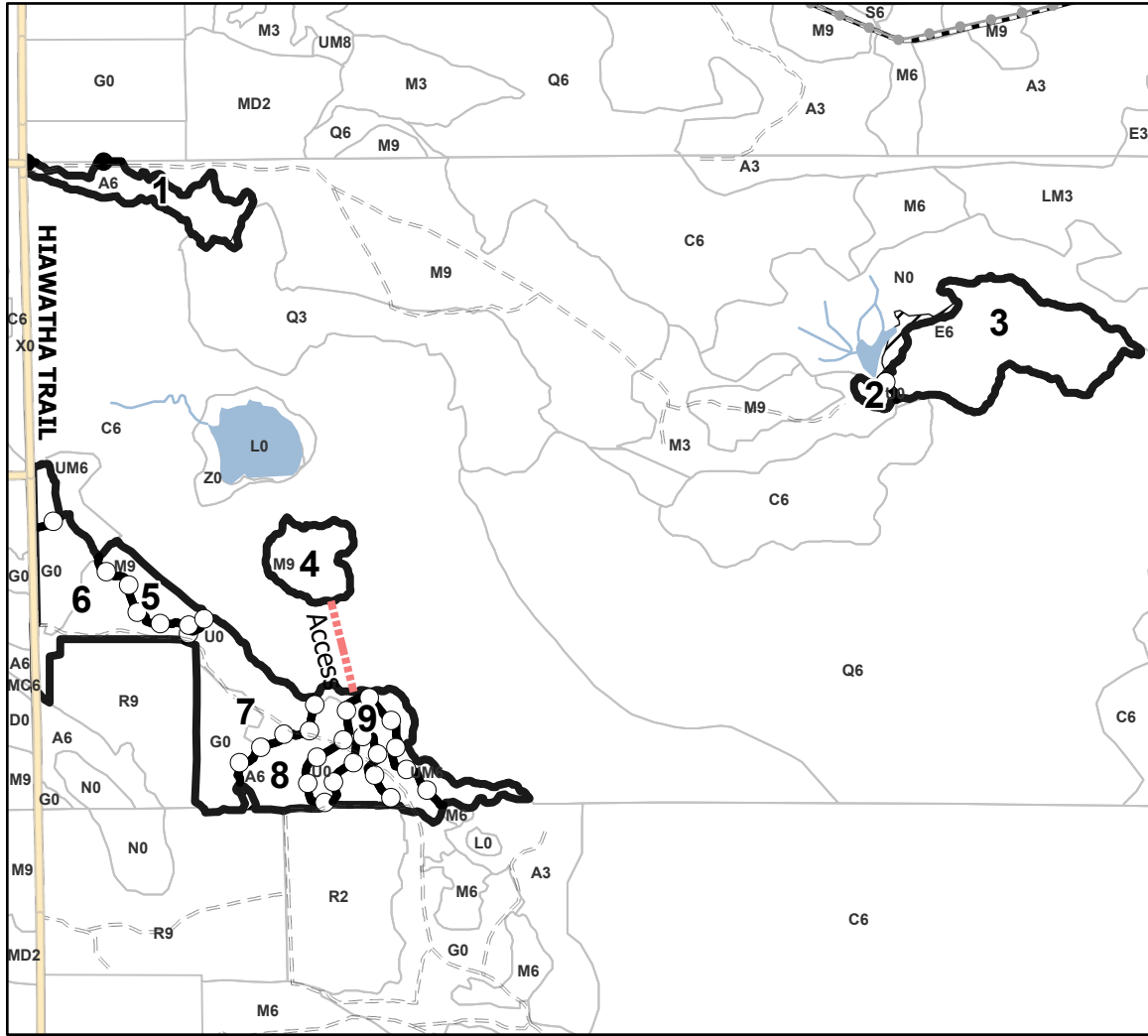
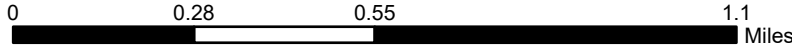
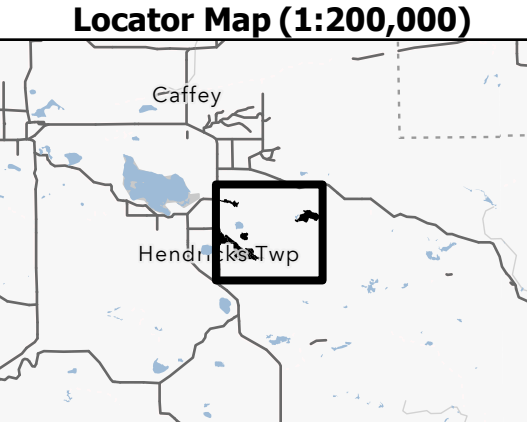
Cover Type			
A = Aspen	J = Jack Pine	O = Oak	U = Upland Brush
B = Paper Birch	K = Rock	P = Lowland Poplar	UM = Upland Mix Forest
C = Cedar	L = Lowland Brush	Q = Mixed Swamp Conifer	V = Bog or Marsh
D = Treed Bog	LM = Lowland Mix Forest	R = Red Pine	W = White Pine
E = Swamp Hardwoods	M = Maple, Beech, Birch	S = Black Spruce	X = Non Stocked
F = Spruce/Fir	MC = Mixed Conifer	T = Tamarack	Y = Sand
G = Grass	MD = Mixed Deciduous	Z = Water	
H = Hemlock	N = Marsh		

Density	
0 = Non Stocked	5 = Pole Timber Medium
1 = Seedling Sapling Poor	6 = Pole Timber Well
2 = Seedling Sapling Medium	7 = Saw Timber Poor
3 = Seedling Sapling Well	8 = Saw Timber Medium
4 = Pole Timber Poor	9 = Saw Timber Well

PU #	Acres	PU #	Acres
1	9.9	6	16.8
2	1.3	7	19.7
3	29	8	19.5
4	8.3	9	9.1
5	7.6	10	42.5

DT Snail Mix

163.7 Acres



Legend

- Against State (Red)
- Payment Unit (Yellow)
- Private Line (Blue)
- Retention Areas
- Stand
- Recreational Trail
- Access Route
- Primary Forest Road
- Secondary Forest Road
- Forest Access Route
- Administrative Access Only
- Non-DNR Road

Use QR Code to open Map in App

