



TIMBER SALE MAP

This information provided by authority of Part 525, 1994 PA 451, as amended.

| | | |
|---------------------------------|---------------------------|----------------|
| Sale Number 45-113-23 | Date 10/03/2023 | |
| Scale 1:20,000 | Page 2 | Of 2 |

| | | |
|---|---------------------------|---|
| Forest Management Unit Sault Ste Marie Mgt Unit | County Mackinac | Mapped By: Plato Cruised By: Plato, Flatt, Fanelli |
|---|---------------------------|---|

| | | |
|------------------------|---------------------|---|
| Township 43N | Range 07W | Section(s) and Subdivision(s) Sec. 36 SWNW,N1/2SW; Sec. 10 N1/2NW,SWNW,SW,SWSE; Sec. 11 E1/2NW,W1/2NE; Sec. 15 NENW,NWNE; Sec. 35 SENE; |
|------------------------|---------------------|---|

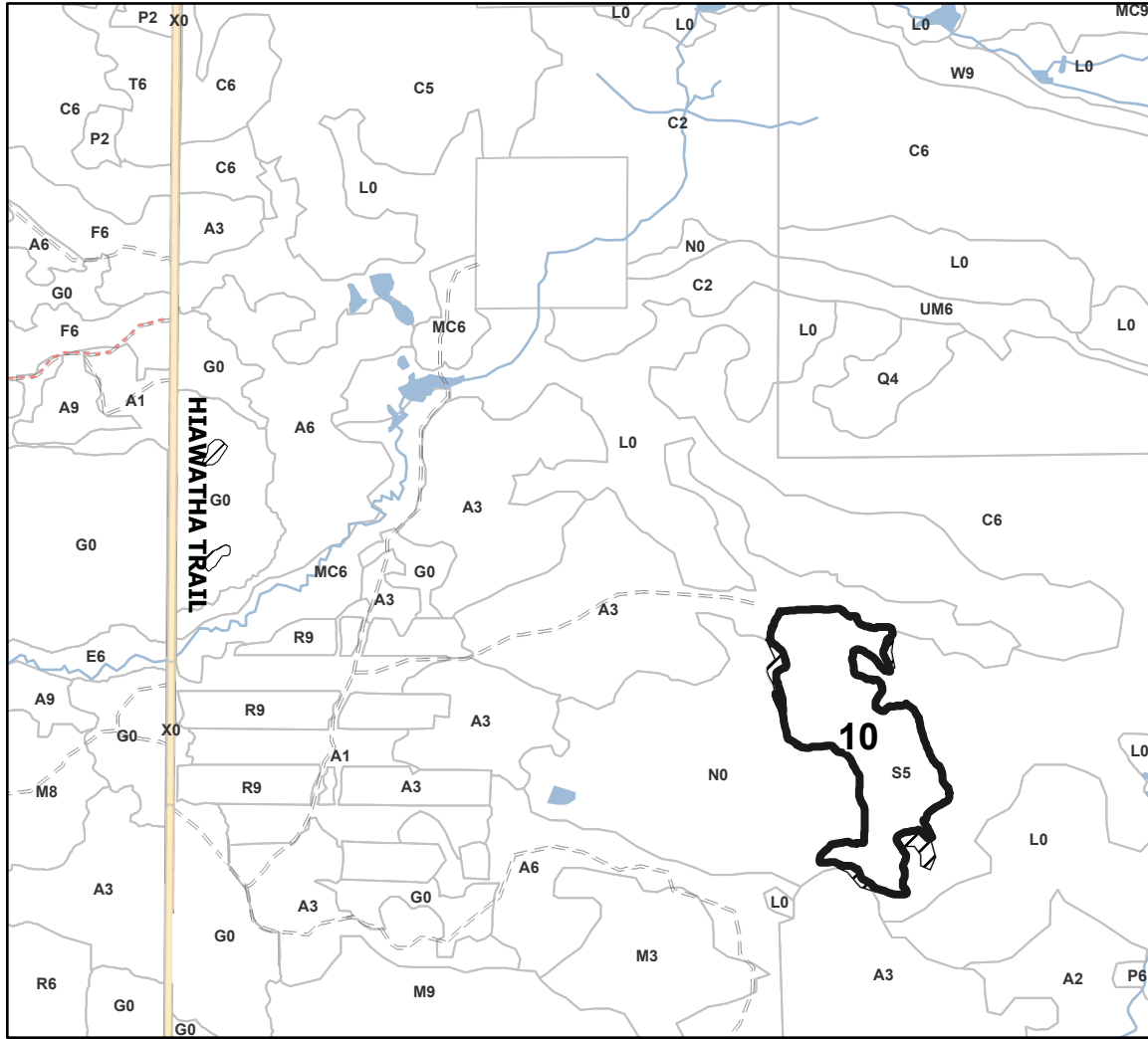
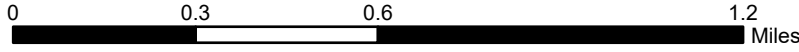
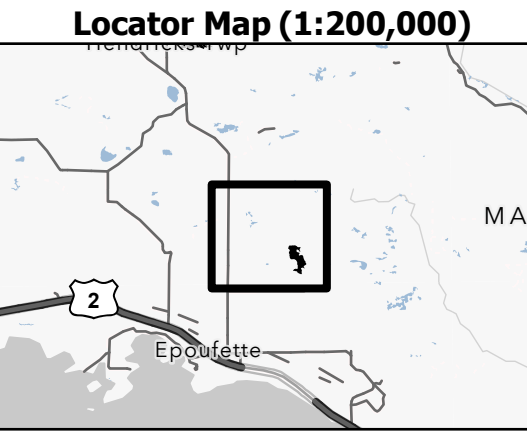
| Cover Type | | | |
|---------------------|-------------------------|-------------------------|------------------------|
| A = Aspen | J = Jack Pine | O = Oak | U = Upland Brush |
| B = Paper Birch | K = Rock | P = Lowland Poplar | UM = Upland Mix Forest |
| C = Cedar | L = Lowland Brush | Q = Mixed Swamp Conifer | V = Bog or Marsh |
| D = Treed Bog | LM = Lowland Mix Forest | R = Red Pine | W = White Pine |
| E = Swamp Hardwoods | M = Maple, Beech, Birch | S = Black Spruce | X = Non Stocked |
| F = Spruce/Fir | MC = Mixed Conifer | T = Tamarack | Y = Sand |
| G = Grass | MD = Mixed Deciduous | Z = Water | |
| H = Hemlock | N = Marsh | | |

| Density | |
|-----------------------------|------------------------|
| 0 = Non Stocked | 5 = Pole Timber Medium |
| 1 = Seedling Sapling Poor | 6 = Pole Timber Well |
| 2 = Seedling Sapling Medium | 7 = Saw Timber Poor |
| 3 = Seedling Sapling Well | 8 = Saw Timber Medium |
| 4 = Pole Timber Poor | 9 = Saw Timber Well |

| PU # | Acres | PU # | Acres |
|------|-------|------|-------|
| 1 | 9.9 | 6 | 16.8 |
| 2 | 1.3 | 7 | 19.7 |
| 3 | 29 | 8 | 19.5 |
| 4 | 8.3 | 9 | 9.1 |
| 5 | 7.6 | 10 | 42.5 |

DT Snail Mix

163.7 Acres



Legend

- Against State (Red)
- Stand
- Retention Areas
- Primary Forest Road
- Secondary Forest Road
- Forest Access Route
- Administrative Access Only
- Non-DNR Road

Use QR Code to open Map in App

