



TIMBER SALE MAP

This information provided by authority of Part 525, 1994 PA 451, as amended.

| | | |
|---------------------------------|---------------------------|----------------|
| Sale Number 45-114-24 | Date 08/21/2024 | |
| Scale 1:7,920 | Page 1 | Of 1 |

| | | |
|---|---------------------------|--------------------------|
| Forest Management Unit Sault Ste Marie Mgt Unit | County Mackinac | Mapped By: Gabler |
| | | Cruised By: Plato |

| | | |
|------------------------|---------------------|---|
| Township 44N | Range 11W | Section(s) and Subdivision(s) Sec. 33 N1/2SE; |
|------------------------|---------------------|---|

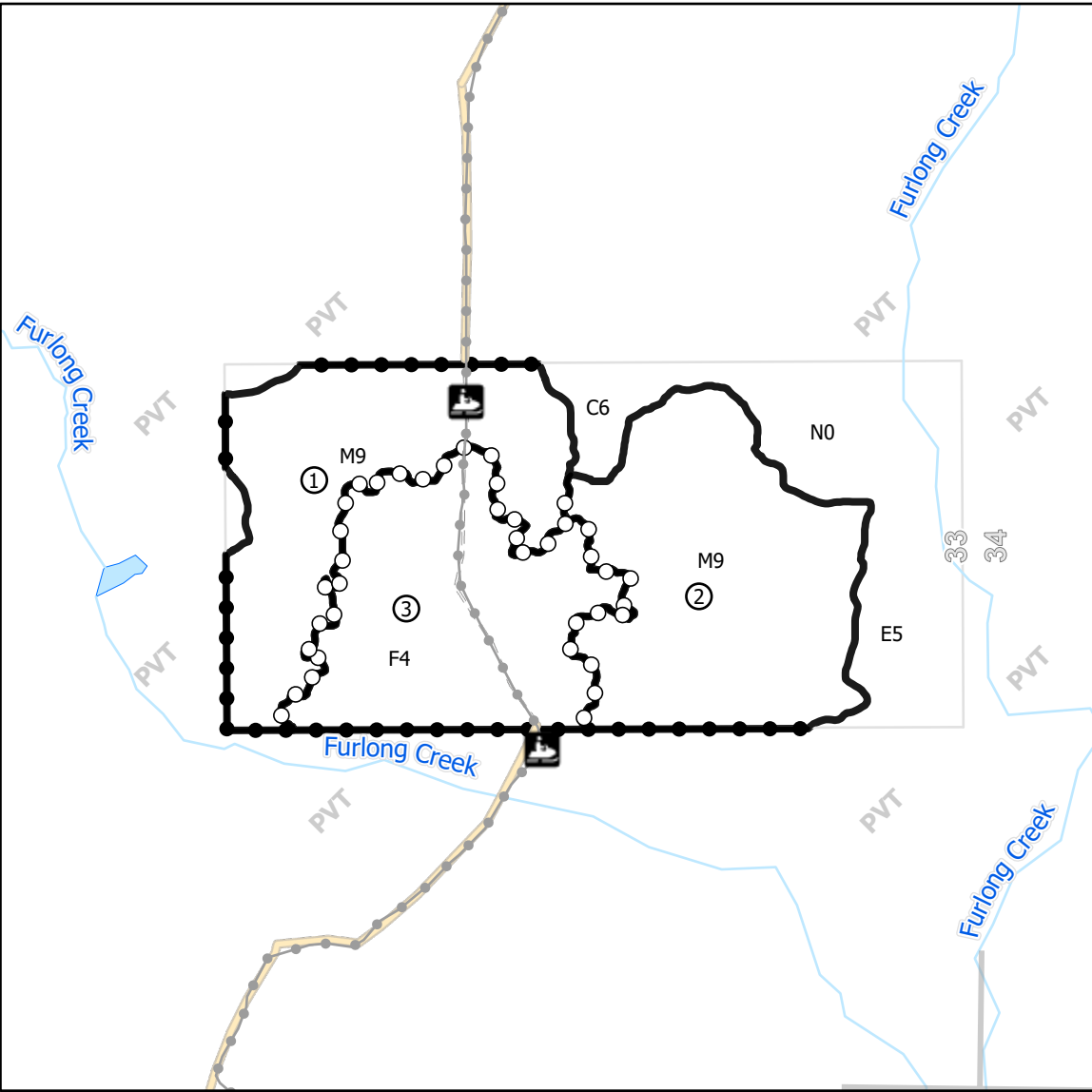
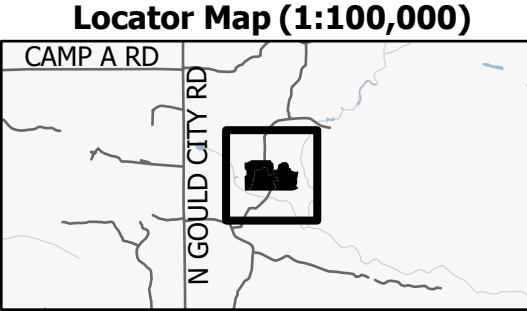
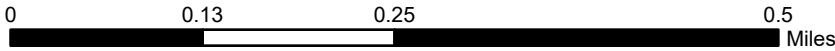
| Cover Type | | | |
|---------------------|-------------------------|-------------------------|------------------------|
| A = Aspen | J = Jack Pine | O = Oak | U = Upland Brush |
| B = Paper Birch | K = Rock | P = Lowland Poplar | UM = Upland Mix Forest |
| C = Cedar | L = Lowland Brush | Q = Mixed Swamp Conifer | V = Bog or Marsh |
| D = Treed Bog | LM = Lowland Mix Forest | R = Red Pine | W = White Pine |
| E = Swamp Hardwoods | M = Maple, Beech, Birch | S = Black Spruce | X = Non Stocked |
| F = Spruce/Fir | MC = Mixed Conifer | T = Tamarack | Y = Sand |
| G = Grass | MD = Mixed Deciduous | Z = Water | |
| H = Hemlock | N = Marsh | | |

| Density | |
|-----------------------------|------------------------|
| 0 = Non Stocked | 5 = Pole Timber Medium |
| 1 = Seedling Sapling Poor | 6 = Pole Timber Well |
| 2 = Seedling Sapling Medium | 7 = Saw Timber Poor |
| 3 = Seedling Sapling Well | 8 = Saw Timber Medium |
| 4 = Pole Timber Poor | 9 = Saw Timber Well |

| PU # | Acres |
|------|-------|
| 1 | 18.9 |
| 2 | 22.9 |
| 3 | 19.1 |

Eight Point HW

60.9 Acres



Legend

- Against State (Red)
- Payment Unit (Purple)
- Private Line (Blue)
- Recreational Trail
- PVT Property Boundary
- - - Forest Access Route
- Non-DNR Road

Use QR Code to open Map in App

