



TIMBER SALE MAP

This information provided by authority of Part 525, 1994 PA 451, as amended.

Sale Number 45-120-24	Date 09/11/2024
Scale 1:15,840	Page 1
	Of 1

Forest Management Unit Sault Ste Marie Mgt Unit	County Mackinac	Mapped By: Gabler
		Cruised By: Naubinway FO Staff

Township 43N	Range 10W	Section(s) and Subdivision(s) Sec. 30 NENW,S1/2NW,SWNE; Sec. 31 NE; Sec. 32 S1/2NW,SWNE,NWSE;
------------------------	---------------------	--

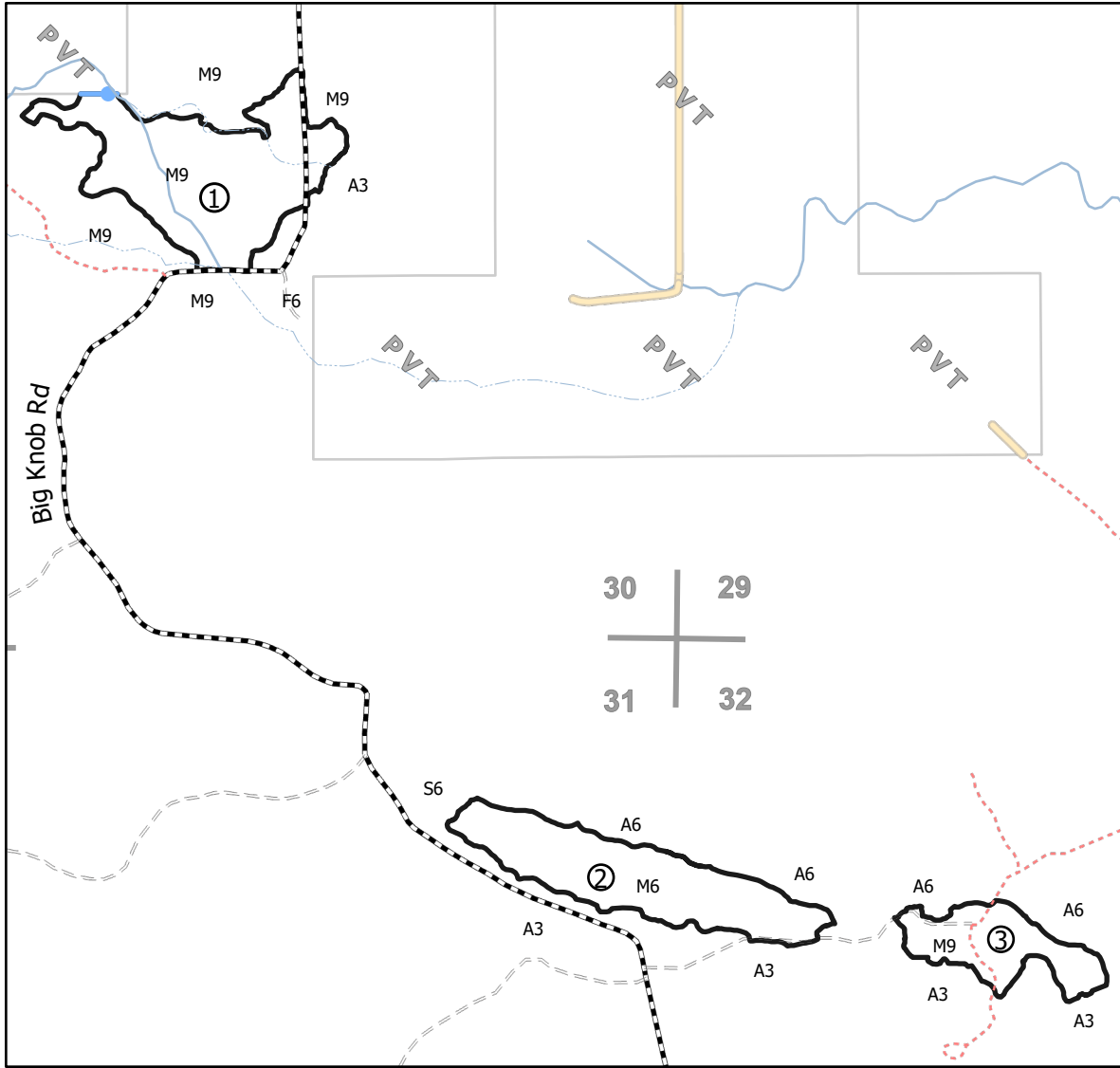

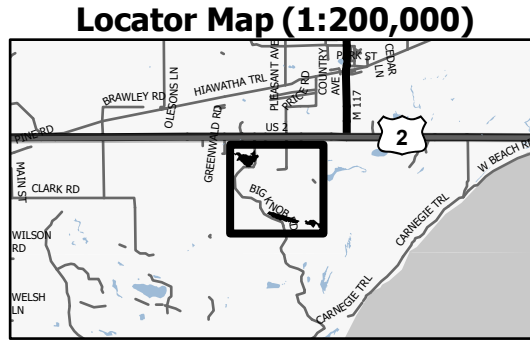
Cover Type			
A = Aspen	J = Jack Pine	O = Oak	U = Upland Brush
B = Paper Birch	K = Rock	P = Lowland Poplar	UM = Upland Mix Forest
C = Cedar	L = Lowland Brush	Q = Mixed Swamp Conifer	V = Bog or Marsh
D = Treed Bog	LM = Lowland Mix Forest	R = Red Pine	W = White Pine
E = Swamp Hardwoods	M = Maple, Beech, Birch	S = Black Spruce	X = Non Stocked
F = Spruce/Fir	MC = Mixed Conifer	T = Tamarack	Y = Sand
G = Grass	MD = Mixed Deciduous	Z = Water	
H = Hemlock	N = Marsh		

Density	
0 = Non Stocked	5 = Pole Timber Medium
1 = Seedling Sapling Poor	6 = Pole Timber Well
2 = Seedling Sapling Medium	7 = Saw Timber Poor
3 = Seedling Sapling Well	8 = Saw Timber Medium
4 = Pole Timber Poor	9 = Saw Timber Well

PU #	Acres
1	35.7
2	26.5
3	12.9

Rocky Road HW

75.1 Acres



Legend

- Against State (Red)
- Private Line (Blue)
- Private Property Boundary
- - - Primary Forest Road
- - - Forest Access Route
- ... Administrative Access Only
- Non-DNR Road
- MIRIS Section Corner

Use QR Code to open Map in App

