



TIMBER SALE MAP

This information provided by authority of Part 525, 1994 PA 451, as amended.

Sale Number 45-115-24	Date 08/28/2024
Scale 1:10,000	Page 1
	Of 1

Forest Management Unit Sault Ste Marie Mgt Unit	County Mackinac	Mapped By: Gabler
		Cruised By: Plato

Township 44N	Range 08W	Section(s) and Subdivision(s) Sec. 33 SENE,E1/2SE; Sec. 34 SWNW,SW;
------------------------	---------------------	--

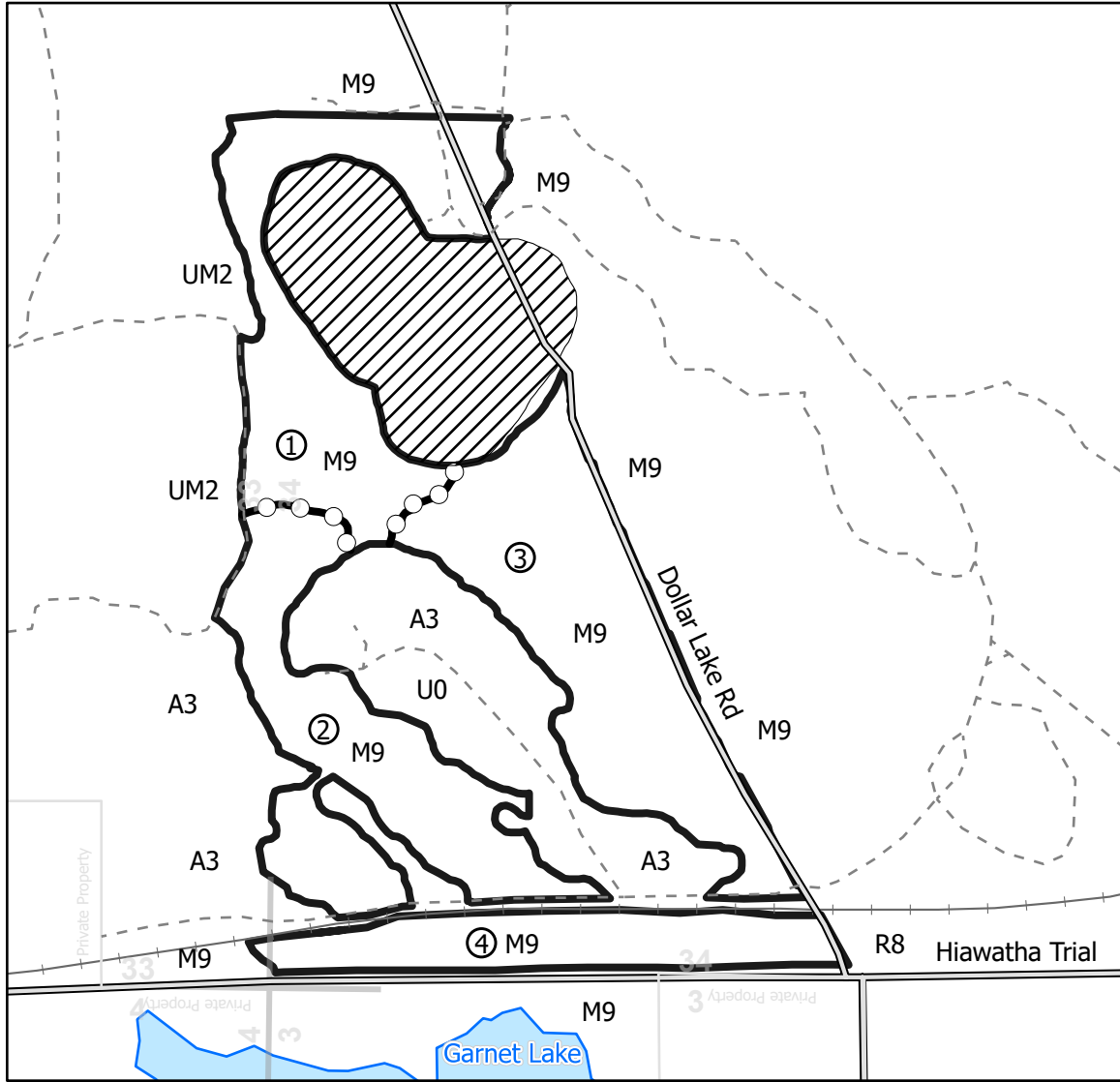

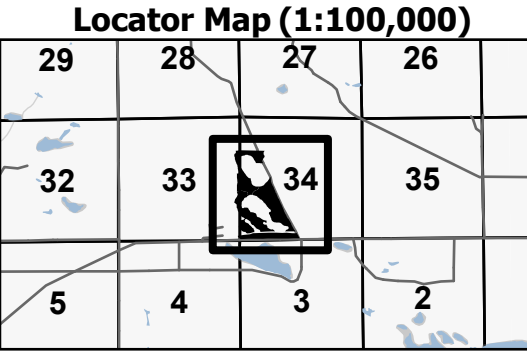
Cover Type			
A = Aspen	J = Jack Pine	O = Oak	U = Upland Brush
B = Paper Birch	K = Rock	P = Lowland Poplar	UM = Upland Mix Forest
C = Cedar	L = Lowland Brush	Q = Mixed Swamp Conifer	V = Bog or Marsh
D = Treed Bog	LM = Lowland Mix Forest	R = Red Pine	W = White Pine
E = Swamp Hardwoods	M = Maple, Beech, Birch	S = Black Spruce	X = Non Stocked
F = Spruce/Fir	MC = Mixed Conifer	T = Tamarack	Y = Sand
G = Grass	MD = Mixed Deciduous	Z = Water	
H = Hemlock	N = Marsh		

Density	
0 = Non Stocked	5 = Pole Timber Medium
1 = Seedling Sapling Poor	6 = Pole Timber Well
2 = Seedling Sapling Medium	7 = Saw Timber Poor
3 = Seedling Sapling Well	8 = Saw Timber Medium
4 = Pole Timber Poor	9 = Saw Timber Well

PU #	Acres
1	24.8
2	25.6
3	31.6
4	13.7

Smiling Rock HW

95.7 Acres



Legend

- Against State (Red)
- Payment Unit (Purple)
- - - Forest Access Route
- Non-DNR Road
- Private Property Boundary
- Active Railroad
- ▨ Retention Areas
- MIRIS Section Corner

Use QR Code to open Map in App

