



### TIMBER SALE MAP

This information provided by authority of Part 525, 1994 PA 451, as amended.

Sale Number <b>45-111-24</b>	Date <b>08/12/2024</b>	
Scale <b>1:10,000</b>	Page <b>2</b>	Of <b>2</b>

Forest Management Unit <b>Sault Ste Marie Mgt Unit</b>	County <b>Mackinac</b>	Mapped By: <b>Gabler</b>
		Cruised By: <b>Gabler/Fanelli</b>

Township <b>43N / 44N</b>	Range <b>06W</b>	Section(s) and Subdivision(s) <b>S1/2SW,SWSE; Sec. 33 NENW,N1/2NE,SWSW; Sec. 5 NENW; Sec. 28 SWNW,NESE,S1/2SE; Sec. 29 W1/2NW,S1/2NE,NESE; Sec. 30 SENE; Sec. 32</b>
------------------------------	---------------------	--

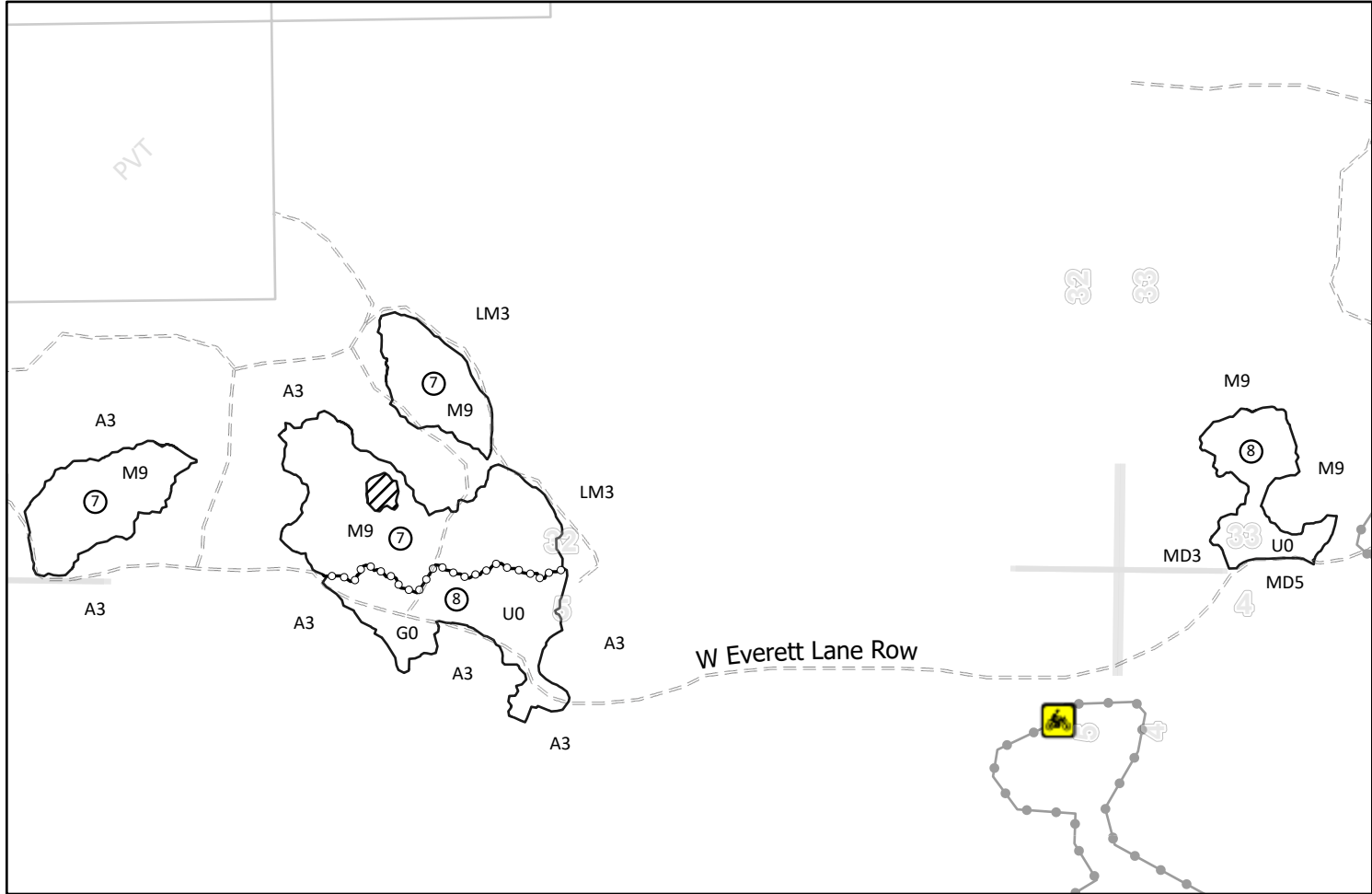
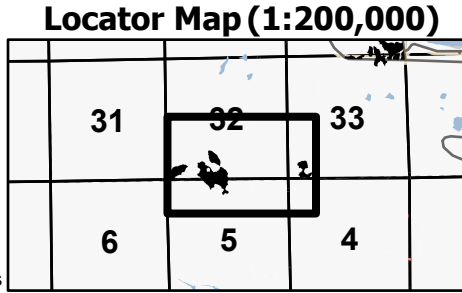

Cover Type			
A = Aspen	J = Jack Pine	O = Oak	U = Upland Brush
B = Paper Birch	K = Rock	P = Lowland Poplar	UM = Upland Mix Forest
C = Cedar	L = Lowland Brush	Q = Mixed Swamp Conifer	V = Bog or Marsh
D = Treed Bog	LM = Lowland Mix Forest	R = Red Pine	W = White Pine
E = Swamp Hardwoods	M = Maple, Beech, Birch	S = Black Spruce	X = Non Stocked
F = Spruce/Fir	MC = Mixed Conifer	T = Tamarack	Y = Sand
G = Grass	MD = Mixed Deciduous	Z = Water	
H = Hemlock	N = Marsh		

Density	
0 = Non Stocked	5 = Pole Timber Medium
1 = Seedling Sapling Poor	6 = Pole Timber Well
2 = Seedling Sapling Medium	7 = Saw Timber Poor
3 = Seedling Sapling Well	8 = Saw Timber Medium
4 = Pole Timber Poor	9 = Saw Timber Well

PU #	Acres	PU #	Acres
1	9.2	5	3
2	2.2	6	33
3	15.7	7	24.8
4	2.7	8	14.1

## Walkie Talkie Mix

### 104.7 Acres



## Legend

- Special Protection Area
- Against State (Red)
- Payment Unit (Red)
- Recreational Trail
- Private Property Boundary
- Forest Access Route
- MIRIS Section Corner



Use QR Code to open Map in App

