



TIMBER SALE MAP

This information provided by authority of Part 525, 1994 PA 451, as amended.

Sale Number
45-107-25

Date
08/19/2025

Forest Management Unit	County	Mapped By: Plato	Scale	Page	Of
Sault Ste Marie Mgt Unit	Mackinac	Cruised By: Naubinway FO Staff	1:15,840	1	1
Township	Range	Section(s) and Subdivision(s)			
43N	10W	Sec. 18 S1/2SW; Sec. 19 N1/2NW,SENW,N1/2NE; Sec. 20 NWSW;			

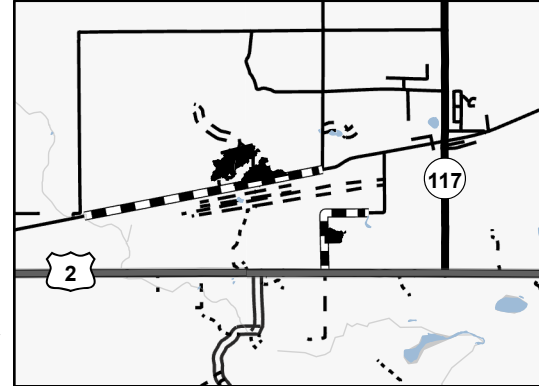
Cover Type

A = Aspen	J = Jack Pine	O = Oak	U = Upland Brush
B = Paper Birch	K = Rock	P = Lowland Poplar	UM = Upland Mix Forest
C = Cedar	L = Lowland Brush	Q = Mixed Swamp Conifer	V = Bog or Marsh
D = Treed Bog	LM = Lowland Mix Forest	R = Red Pine	W = White Pine
E = Swamp Hardwoods	M = Maple, Beech, Birch	S = Black Spruce	X = Non Stocked
F = Spruce/Fir	MC = Mixed Conifer	T = Tamarack	Y = Sand
G = Grass	MD = Mixed Deciduous		Z = Water
H = Hemlock	N = Marsh		

Density

0 = Non Stocked	5 = Pole Timber Medium
1 = Seedling Sapling Poor	6 = Pole Timber Well
2 = Seedling Sapling Medium	7 = Saw Timber Poor
3 = Seedling Sapling Well	8 = Saw Timber Medium
4 = Pole Timber Poor	9 = Saw Timber Well

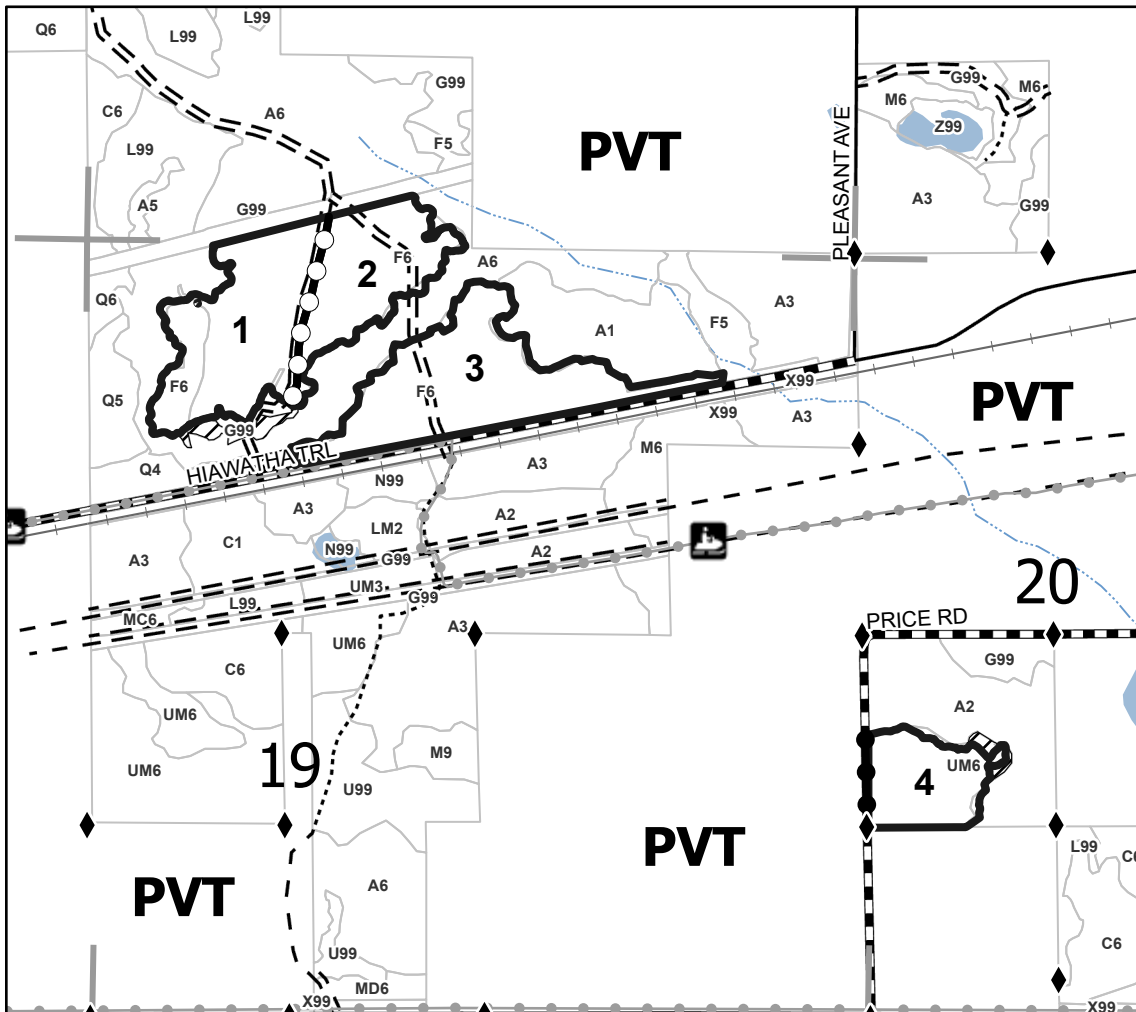
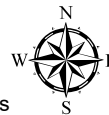

Locator Map 1:100,000



Payment Unit Number	Acres
1	24.4
2	16.3
3	28
4	11.3

Buffalo Breakout Mix

79.9 Acres



Legend

- Against State (Red)
- Private Line (Blue)
- Payment Unit (Yellow)
- Active Railroad
- Recreational Trails
- Survey Grade Corner
- Primary Forest Road
- Forest Access Route
- Administrative Access Only
- Paved Road
- Government Gravel/Dirt
- Private Gravel/Dirt

Use QR Code to open Map in App

