

## TIMBER SALE MAP

This information provided by authority of Part 525, 1994 PA 451, as amended.

Sale Number

**45-119-25**

Date

09/19/2025

Forest Management Unit		County	Mapped By: Plato	Scale 1:15,840	Page 1	Of 1
Sault Ste Marie Mgt Unit		Mackinac	Cruised By: Naubinway FO Staff			
Township 44N	Range 07W /	Section(s) and Subdivision(s) Sec. 25 SESE; Sec. 30 S1/2SW; Sec. 31 N1/2NW,SENW,NWNE,S1/2NE,NWSE; Sec. 36 E1/2NE;				

## Cover Type

A = Aspen	J = Jack Pine	O = Oak	U = Upland Brush
B = Paper Birch	K = Rock	P = Lowland Poplar	UM = Upland Mix Forest
C = Cedar	L = Lowland Brush	Q = Mixed Swamp Conifer	V = Bog or Marsh
D = Treed Bog	LM = Lowland Mix Forest	R = Red Pine	W = White Pine
E = Swamp Hardwoods	M = Maple, Beech, Birch	S = Black Spruce	X = Non Stocked
F = Spruce/Fir	MC = Mixed Conifer	T = Tamarack	Y = Sand
G = Grass	MD = Mixed Deciduous		Z = Water
H = Hemlock	N = Marsh		

## Density

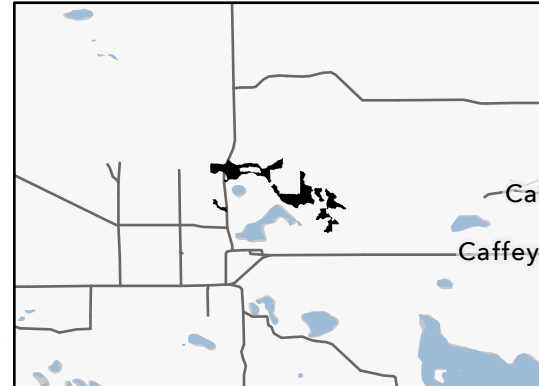

0 = Non Stocked	5 = Pole Timber Medium
1 = Seedling Sapling Poor	6 = Pole Timber Well
2 = Seedling Sapling Medium	7 = Saw Timber Poor
3 = Seedling Sapling Well	8 = Saw Timber Medium
4 = Pole Timber Poor	9 = Saw Timber Well

## Locator Map 1:100,000












Payment Unit Number	Acres
1	2.3
2	29.6
3	23.6
4	3.1
5	15.5

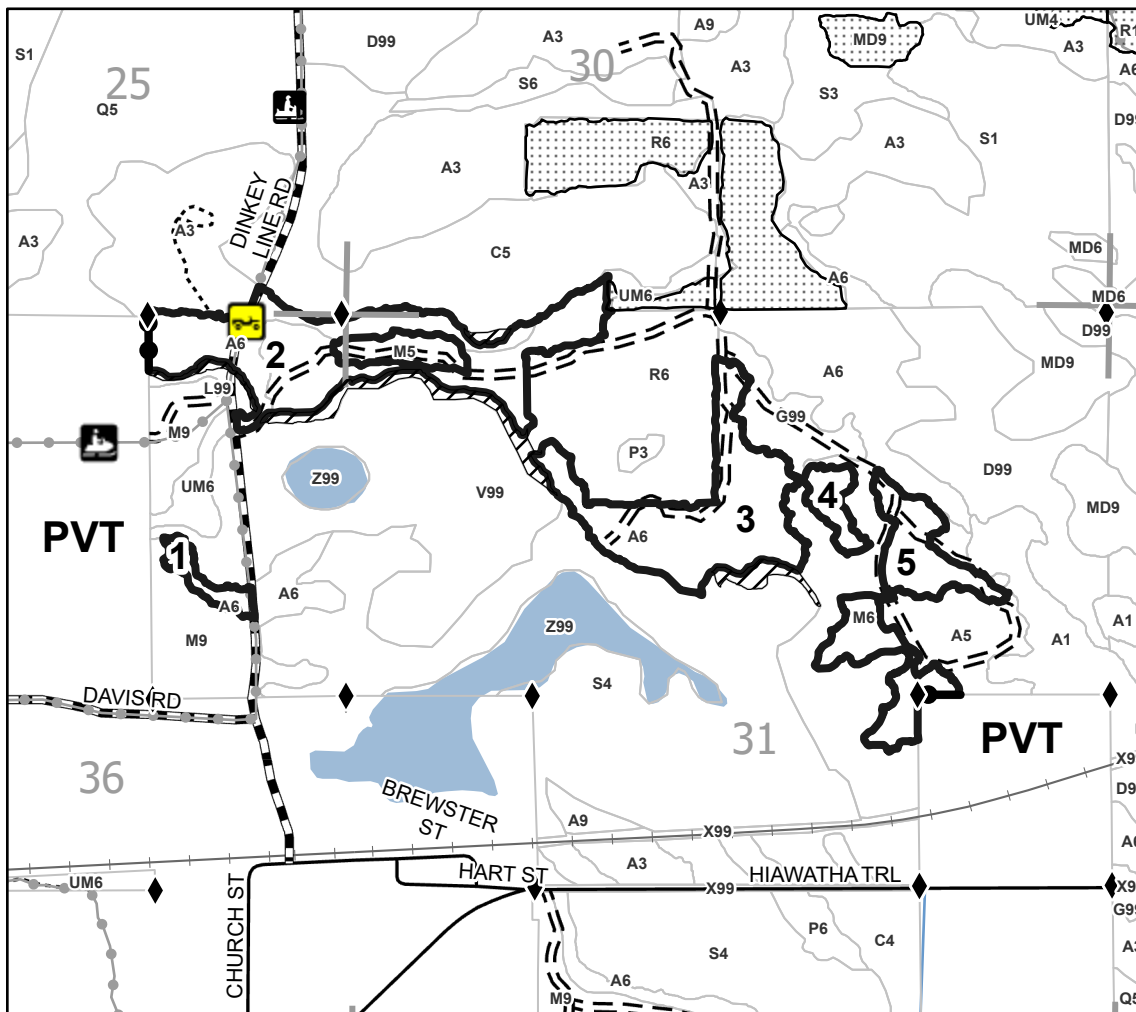
## Dinky Mix

## 74.1 Acres



### Legend

-  Against State (Red)
-  Private Line (Blue)
-  Active Railroad
-  Recreational Trails
-  Survey Grade Corner
-  Forest Access Route
-  Administrative Access Only
-  Paved Road
-  Government Gravel/Dirt
-  Nearby Timber Sales
-  Retention Areas



Use QR Code to  
open Map in App

