



**TIMBER SALE MAP**

This information provided by authority of Part 525, 1994 PA 451, as amended.

Sale Number  
**45-106-25**

Date  
**08/25/2025**

Forest Management Unit	County	Mapped By: Plato	Scale	Page	Of
Sault Ste Marie Mgt Unit	Mackinac	Cruised By: Contractor	1:24,000	1	1
Township	Range	Section(s) and Subdivision(s)			
42N	12W	Sec. 18 SWNE; Sec. 19 NWNW,S1/2NW,SWNE,SW,NWSE;			

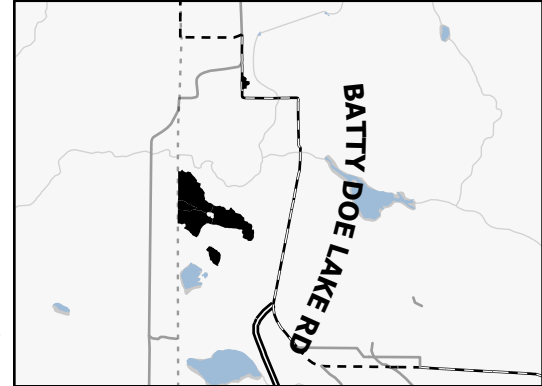
**Cover Type**

A = Aspen	J = Jack Pine	O = Oak	U = Upland Brush
B = Paper Birch	K = Rock	P = Lowland Poplar	UM = Upland Mix Forest
C = Cedar	L = Lowland Brush	Q = Mixed Swamp Conifer	V = Bog or Marsh
D = Treed Bog	LM = Lowland Mix Forest	R = Red Pine	W = White Pine
E = Swamp Hardwoods	M = Maple, Beech, Birch	S = Black Spruce	X = Non Stocked
F = Spruce/Fir	MC = Mixed Conifer	T = Tamarack	Y = Sand
G = Grass	MD = Mixed Deciduous		Z = Water
H = Hemlock	N = Marsh		

**Density**

0 = Non Stocked	5 = Pole Timber Medium
1 = Seedling Sapling Poor	6 = Pole Timber Well
2 = Seedling Sapling Medium	7 = Saw Timber Poor
3 = Seedling Sapling Well	8 = Saw Timber Medium
4 = Pole Timber Poor	9 = Saw Timber Well

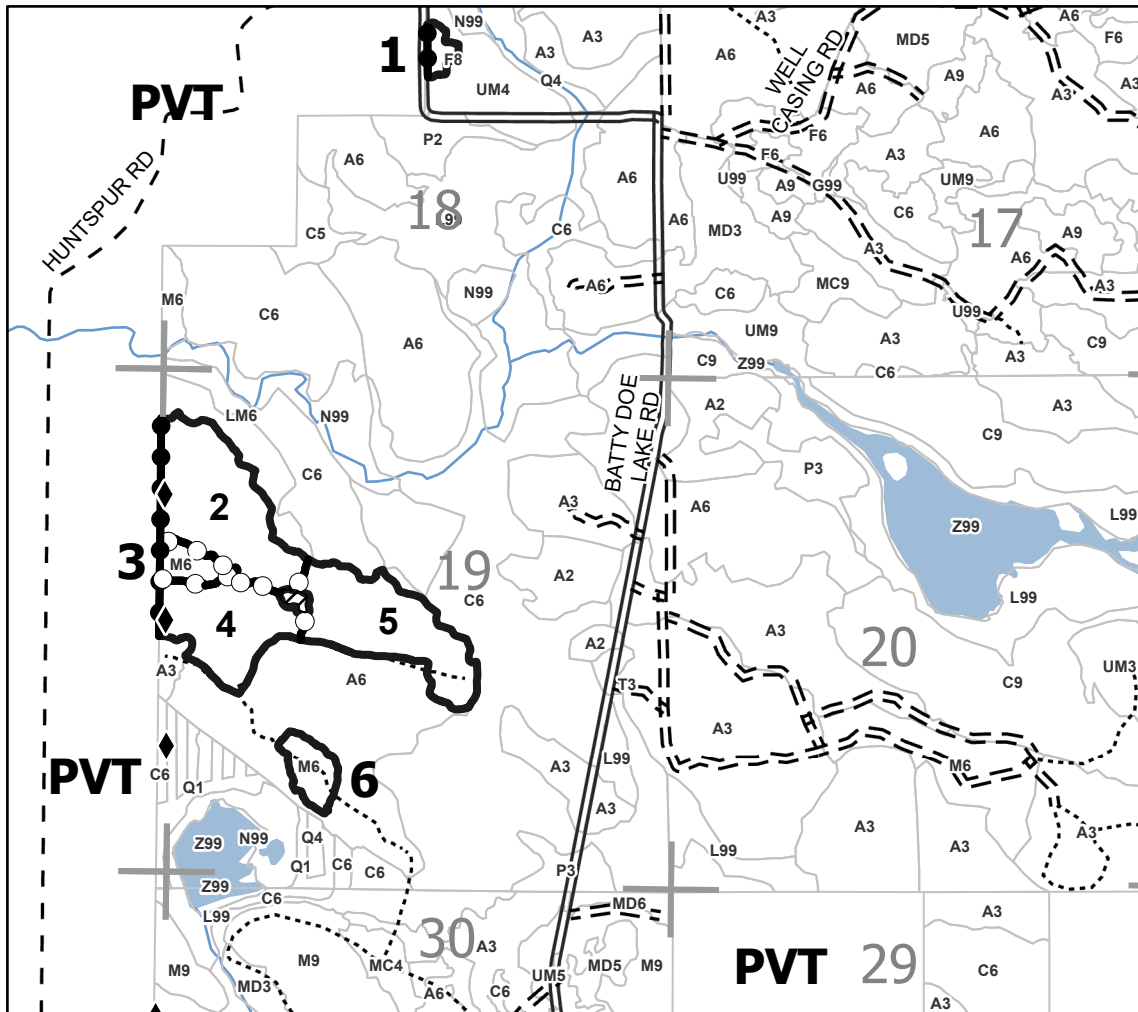
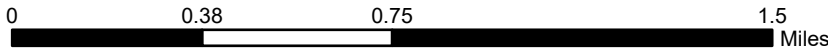
**Locator Map 1:100,000**



Payment Unit Number	Acres	Payment Unit Number	Acres
1	2.8	4	25.2
2	36.3	5	31.9
3	5.6	6	7.1

**Ketchup Mix**

**108.9 Acres**



**Legend**

- Against State (Red)
- Private Line (Blue)
- Payment Unit (Yellow)
- Recreational Trails
- Field Grade Corner
- Primary Forest Road
- Forest Access Route
- Administrative Access Only
- Private Gravel/Dirt
- Section Corners
- Retention Areas

Use QR Code to open Map in App

