



Pesticide Application Plan Map

FTP Number 41008057	Date 06/11/2026	
Scale 1:15,840	Page 1	Of 1

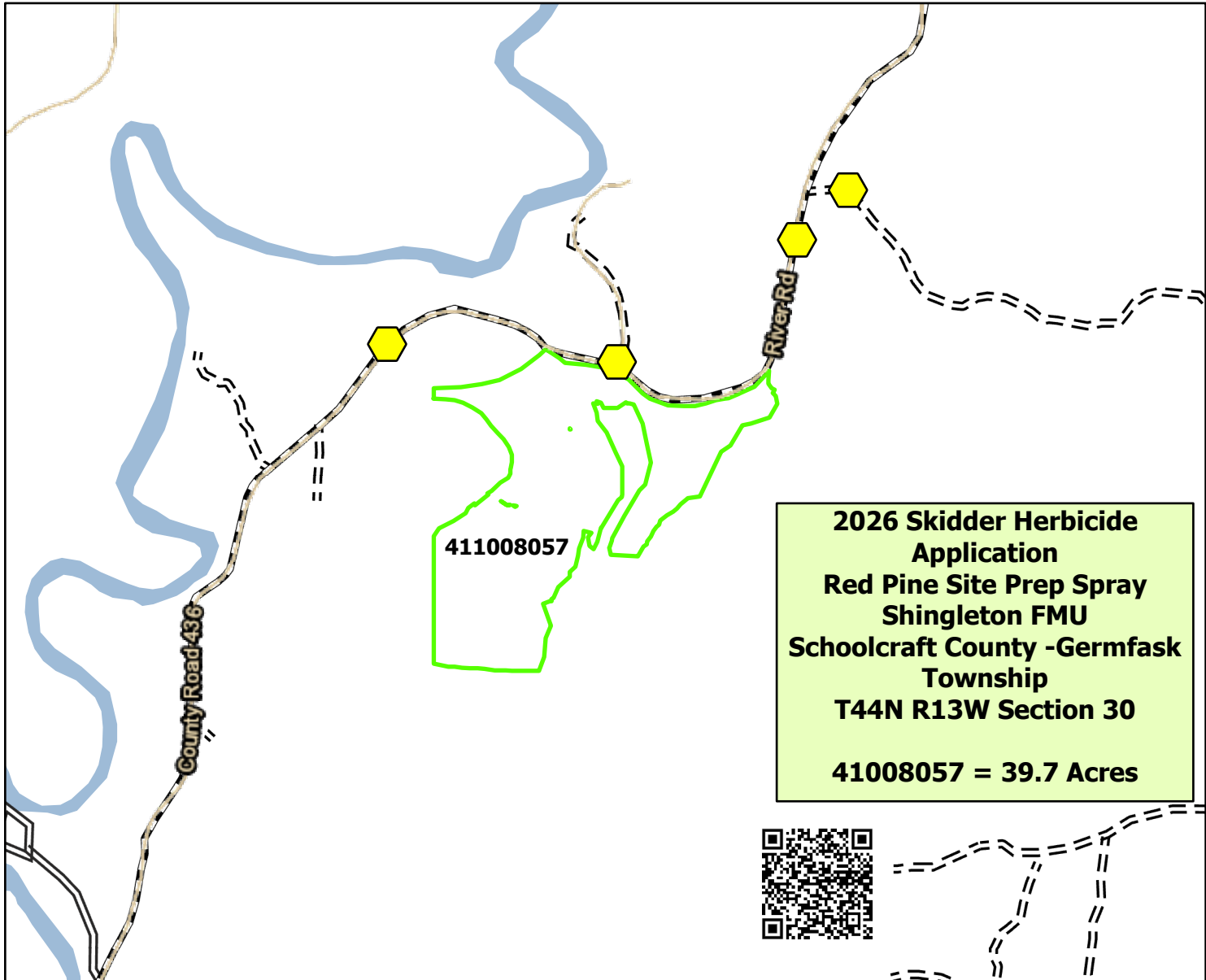

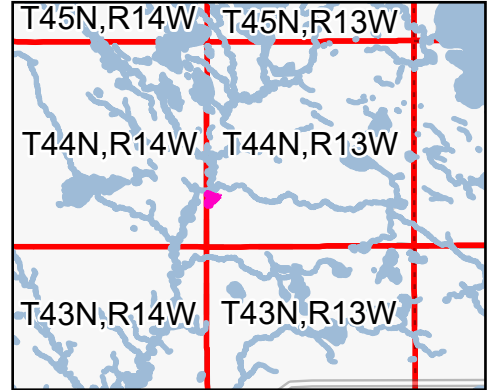
Forest Management Unit Shingleton	County Schoolcraft	Project: Red Pine Site Prep
		Application Method: Skidder

Township 44N	Range 13W	Section(s) and Subdivision(s) Section 30
------------------------	---------------------	--

- Legend**
- DNRRoadsTimberSaleTemplate
 - Road Type, Surface Type, Owner
 - Primary Forest Road
 - Forest Access Route
 - Administrative Access Only
 - Signs
 - Paved Road
 - Government Gravel/Dirt
 - Private Gravel/Dirt
 - Lakes
 - 41008057 Skidder Spray site



Locator Map Scale: 1:352,540



2026 Skidder Herbicide Application
Red Pine Site Prep Spray
Shingleton FMU
Schoolcraft County - Germfask Township
T44N R13W Section 30
41008057 = 39.7 Acres

