



Pesticide Application Plan Map

FTP Number 45170028_45171M	Date 06/11/2026	
Scale 1:58,393	Page 1	Of 1

Forest Management Unit Sault Ste Marie	County Mackinac	Project: Red Pine Site Prep
		Application Method: Aerial

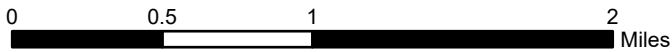
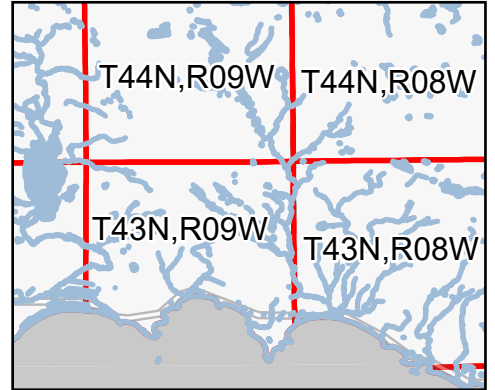
Township 43N(44N)	Range 09W	Section(s) and Subdivision(s) Sections 10 & 11 (26)
-----------------------------	---------------------	--

Legend

- DNRRoadsTimberSaleTemplate
- Road Type, Surface Type, Owner
- Primary Forest Road
- Forest Access Route
- Administrative Access Only
- Signs
- Paved Road
- Government Gravel/Dirt
- Private Gravel/Dirt
- Lakes
- 45170028_45171M Aerial Spray Sites

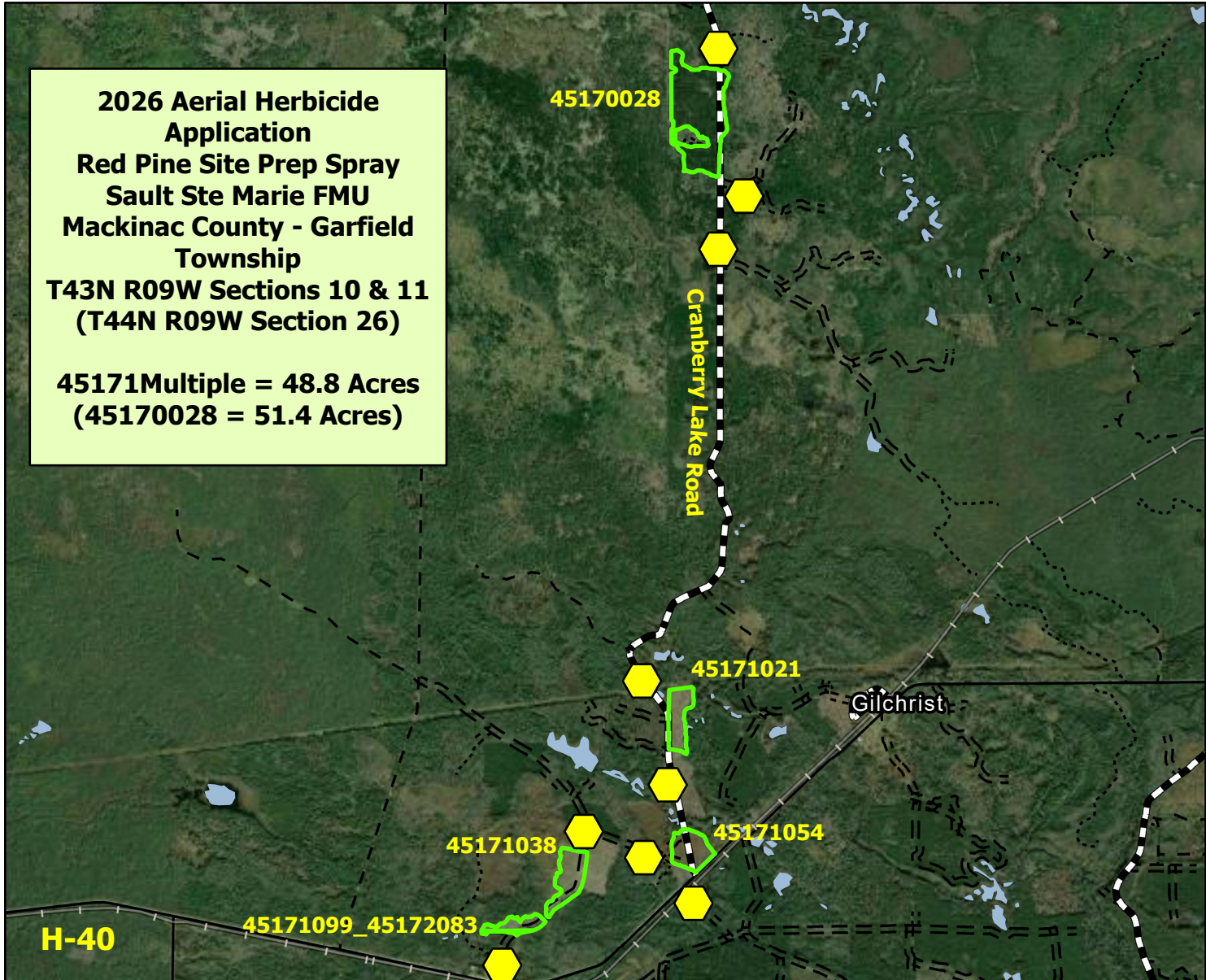


Locator Map Scale: 1:352,540



2026 Aerial Herbicide Application
Red Pine Site Prep Spray
Sault Ste Marie FMU
Mackinac County - Garfield Township
T43N R09W Sections 10 & 11
(T44N R09W Section 26)

45171Multiple = 48.8 Acres
(45170028 = 51.4 Acres)



H-40