






















-  Against State (Red)
-  Payment Unit (Yellow)
-  Private Line (Blue)
-  Section Corners
-  Payment Unit Label
-  Private Ownership
-  ORV Trails
-  Recreational Trail
-  State Forest Campgrounds
-  Survey Corners
-  Field Grade Corners
-  Berms
-  Primary Forest Road
-  Secondary Forest Road
-  Forest Access Route
-  Paved Road
-  Gravel Road
-  County Road - Seasonal
-  Private
-  Temporary Management Access
-  DNR - Management Access

**Michigan NAIP 2020**

- RGB**
-  Red: Band\_1
  -  Green: Band\_2
  -  Blue: Band\_3

**Name:** Soggy Soles  
**Date:** 4/06/2021  
**Author:** Livermore  
**Additional Info:** Revision 1  
**Scale:** 1:11,691

