



















-  Against State (Red)
-  Payment Unit (Green)
-  Section Corners
-  Payment Unit Label
-  State Forest Campgrounds
-  Survey Corners
-  Field Grade Corners
-  Primary Forest Road
-  Secondary Forest Road
-  Forest Access Route
-  Paved Road
-  Gravel Road
-  County Road - Seasonal
-  Private
-  Highways

Michigan Best Available

RGB

- 
- 
- 

Name: Where's the Deer?
Date: 3/23/2020
Author: Livermore
Additional Info:
 Page 2 (Units 6 - 7)

