




















-  Against State (Red)
-  Payment Unit (Yellow)
-  Private Line (Blue)
-  Section Corners
-  Payment Unit Label
-  Recreational Trail
-  State Forest Campgrounds
-  Survey Corners
-  Field Grade Corners
-  Gate
-  Primary Forest Road
-  Secondary Forest Road
-  Forest Access Route
-  Paved Road
-  Gravel Road
-  County Road - Seasonal
-  Private
-  Temporary Management Access
-  DNR - Management Access

Name: Pothole Pine
 Date: 9/20/2021
 Author: L. Livermore
 Additional Info: N/A

