

























-  Against State (Red)
 -  Payment Unit (Yellow)
 -  Section Corners
 -  Payment Unit Label
 -  Proposed Access
 -  Recreational Trail
 -  State Forest Campgrounds
 -  Survey Corners
 -  Field Grade Corners
 -  Gate
 -  Berms
 -  Highways
 -  Primary Forest Road
 -  Secondary Forest Road
 -  Forest Access Route
 -  Paved Road
 -  Gravel Road
 -  County Road - Seasonal
 -  Private
 -  Temporary Management Access
 -  DNR - Management Access
- Michigan NAIP 2020**
- RGB
-  Red: Band_1
 -  Green: Band_2
 -  Blue: Band_3

Name: Linton Roadside Mix
Date: 4/05/2021
Author: Livermore
Additional Info:
Scale: 1:20,000

