




















-  Against State (Red)
-  Payment Unit (Yellow)
-  Section Corners
-  Horse Trails
-  Recreational Trail
-  State Forest Campgrounds
-  Survey Corners
-  Field Grade Corners
-  Berms
-  Primary Forest Road
-  Secondary Forest Road
-  Forest Access Route
-  Paved Road
-  Gravel Road
-  County Road - Seasonal
-  Private
-  Temporary Management Access
-  DNR - Management Access
-  Bridge

Name: Trout Creek Pine
Date: 9/13/2022
Author: L. Livermore
Additional Info:
 Unit 1 is split

