



**TIMBER SALE MAP**

This information provided by authority of Part 525, 1994 PA 451, as amended.

Sale Number

**53-027-25**

Date

**08/10/2025**

Forest Management Unit

County

Mapped By: Mittig

Scale

Page

Of

Pigeon River Country Mgt Unit

Cheboygan

Cruised By: Shingleton Unit Staff

**1:10,000**

**1**

**2**

Township  
32N / 33N

Range  
01E

Section(s) and  
Subdivision(s) Sec. 30 E1/2SE; Sec. 31 N1/2SW,SESW,SE; Sec. 6 W1/2NE;

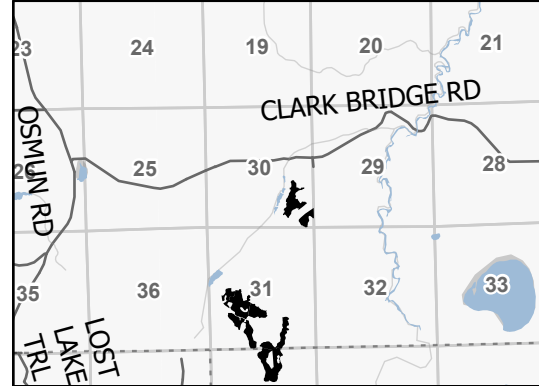
**Cover Type**

A = Aspen	J = Jack Pine	O = Oak	U = Upland Brush
B = Paper Birch	K = Rock	P = Lowland Poplar	UM = Upland Mix Forest
C = Cedar	L = Lowland Brush	Q = Mixed Swamp Conifer	V = Bog or Marsh
D = Treed Bog	LM = Lowland Mix Forest	R = Red Pine	W = White Pine
E = Swamp Hardwoods	M = Maple, Beech, Birch	S = Black Spruce	X = Non Stocked
F = Spruce/Fir	MC = Mixed Conifer	T = Tamarack	Y = Sand
G = Grass	MD = Mixed Deciduous		Z = Water
H = Hemlock	N = Marsh		

**Density**

0 = Non Stocked	5 = Pole Timber Medium
1 = Seedling Sapling Poor	6 = Pole Timber Well
2 = Seedling Sapling Medium	7 = Saw Timber Poor
3 = Seedling Sapling Well	8 = Saw Timber Medium
4 = Pole Timber Poor	9 = Saw Timber Well

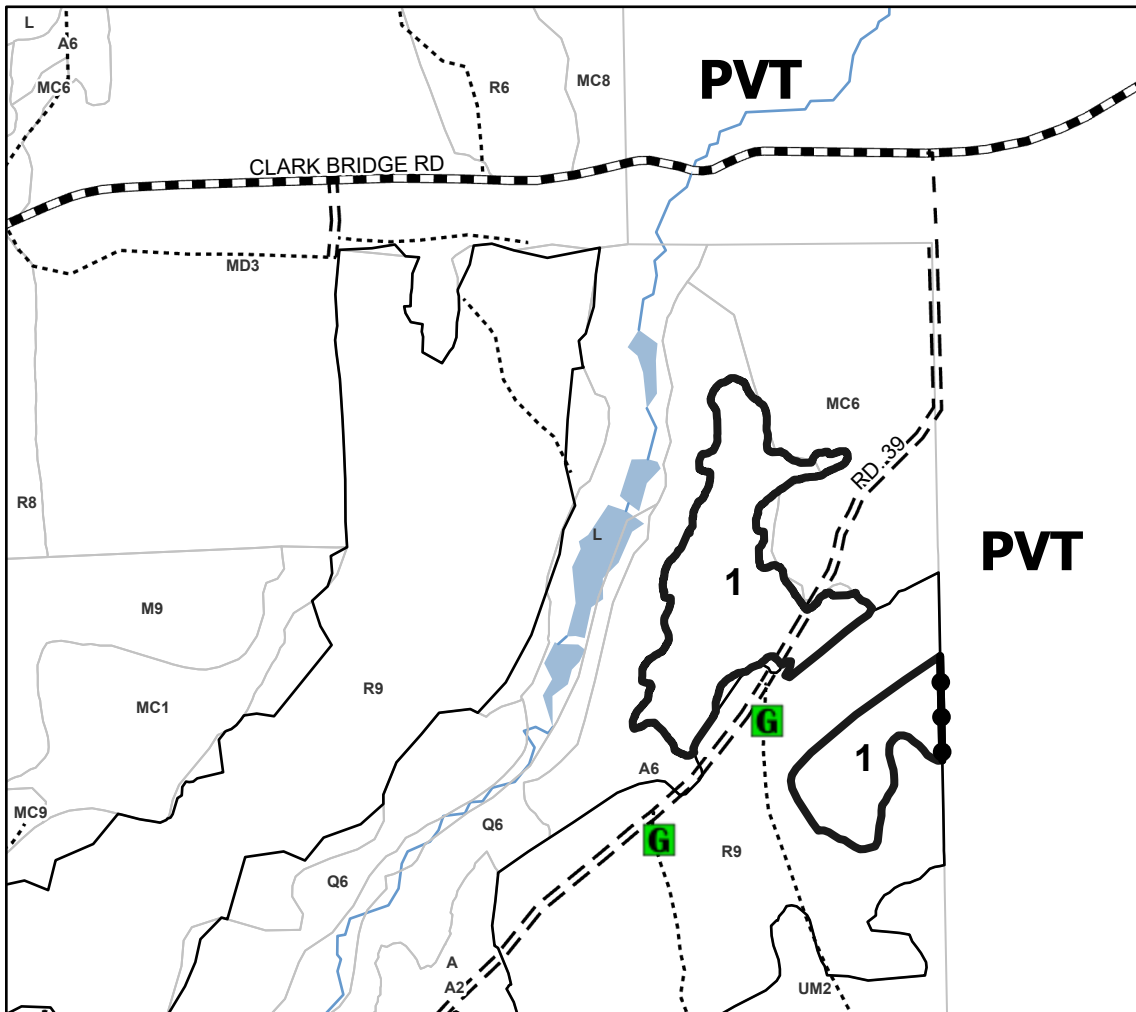
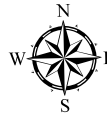

**Locator Map 1:100,000**



Payment Unit Number	Acres	Payment Unit Number	Acres
1	20.9	5	11.3
2	4.1	6	21
3	16.9	7	7.9
4	13.2		

**Ice Hurdle  
Aspen**

**95.3 Acres**



**Legend**

- Against State (Red)
- Private Line (Blue)
- Stand
- Nearby Timber Sale
- Forest Access Route
- Administrative Access Only
- Government Gravel/Dirt
- Private Gravel/Dirt
- Gate

Use QR Code to  
open Map in App

