



**TIMBER SALE MAP**

This information provided by authority of Part 525, 1994 PA 451, as amended.

Sale Number  
**53-020-25**

Date  
**06/27/2025**

Forest Management Unit	County	Mapped By: Rekowski	Scale	Page	Of
Pigeon River Country Mgt Unit	Otsego	Cruised By: Rekowski	1:15,840	2	2
Township	Range	Section(s) and Subdivision(s)			
31N	01W	Sec. 1 SWNW; Sec. 11 E1/2NE,N1/2SE; Sec. 12 SWNW; Sec. 2 NENW,NE,N1/2SE;			

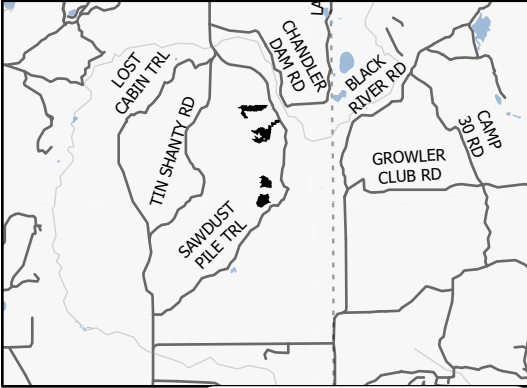
**Cover Type**

A = Aspen	J = Jack Pine	O = Oak	U = Upland Brush
B = Paper Birch	K = Rock	P = Lowland Poplar	UM = Upland Mix Forest
C = Cedar	L = Lowland Brush	Q = Mixed Swamp Conifer	V = Bog or Marsh
D = Treed Bog	LM = Lowland Mix Forest	R = Red Pine	W = White Pine
E = Swamp Hardwoods	M = Maple, Beech, Birch	S = Black Spruce	X = Non Stocked
F = Spruce/Fir	MC = Mixed Conifer	T = Tamarack	Y = Sand
G = Grass	MD = Mixed Deciduous	Z = Water	
H = Hemlock	N = Marsh		

**Density**

0 = Non Stocked	5 = Pole Timber Medium
1 = Seedling Sapling Poor	6 = Pole Timber Well
2 = Seedling Sapling Medium	7 = Saw Timber Poor
3 = Seedling Sapling Well	8 = Saw Timber Medium
4 = Pole Timber Poor	9 = Saw Timber Well

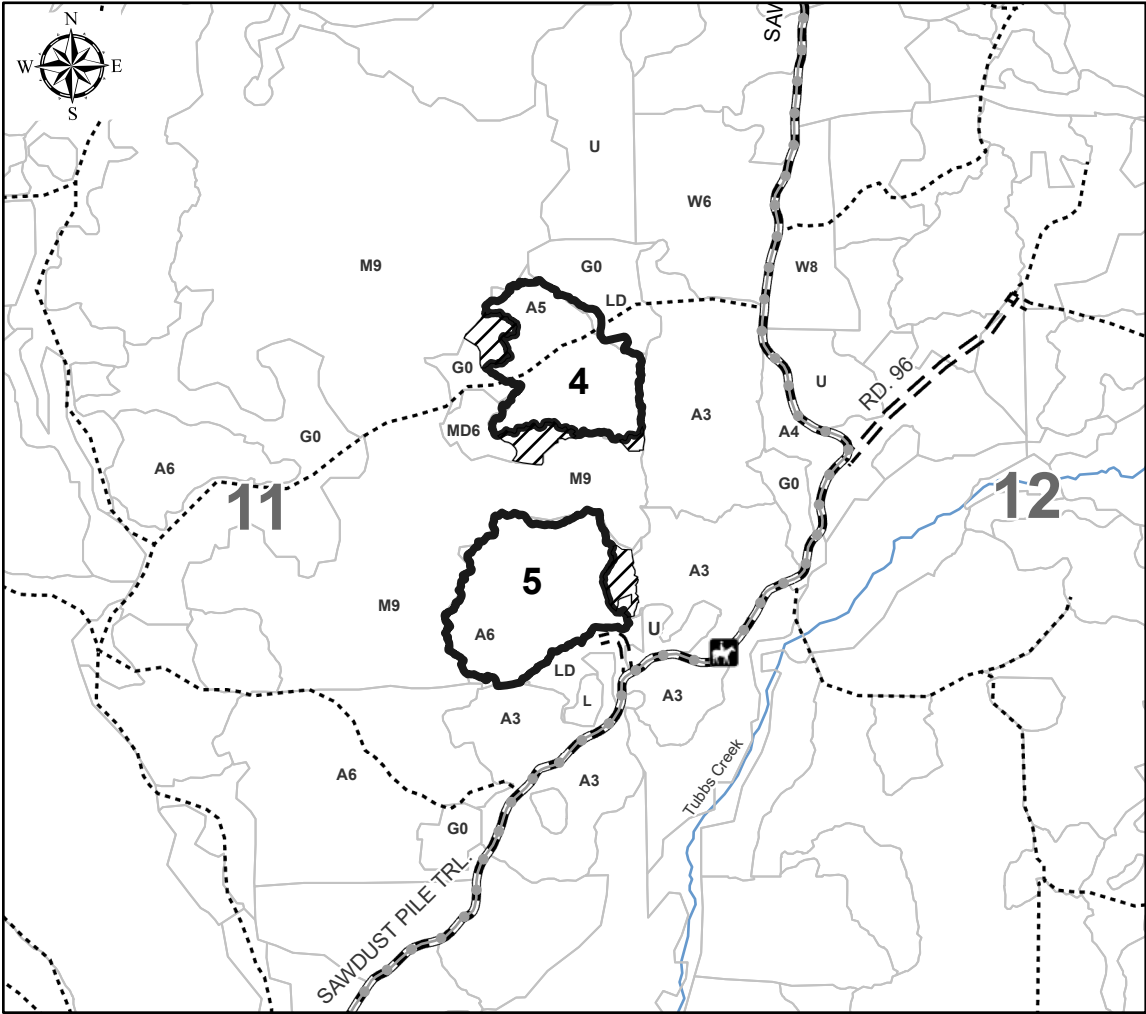
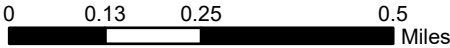
**Locator Map 1:200,000**



Payment Unit Number	Acres
1	30.1
2	5.5
3	36.1
4	18.3
5	22.7

**Ice and Sawdust**

**112.8 Acres**



**Legend**

- Against State (Red)
- Retention Areas (Red)
- Stand Boundary
- Forest Access Route
- Administrative Access Only
- Government Gravel/Dirt
- Recreational Trails
- Perennial River

Use QR Code to open Map in App

