



TIMBER SALE MAP

This information provided by authority of Part 525, 1994 PA 451, as amended.

Sale Number
53-029-25

Date
08/19/2025

| | | | | | |
|-------------------------------|--------------|--|----------|------|----|
| Forest Management Unit | County | Mapped By: Mittig | Scale | Page | Of |
| Pigeon River Country Mgt Unit | Otsego | Cruised By: Aksamit and Sanborn | 1:13,000 | 1 | 1 |
| Township 31N | Range 01W | Section(s) and Subdivision(s) Sec. 30 S1/2NW,SWNE,N1/2SW,SWSW,SWSE; | | | |

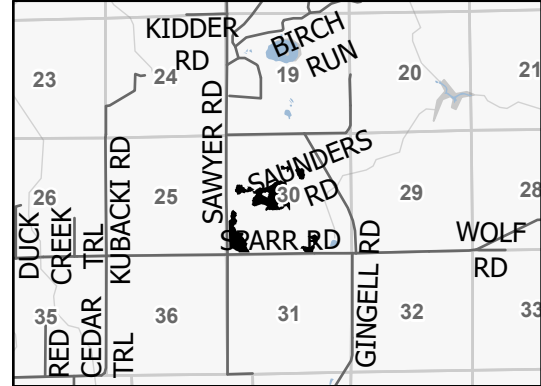
Cover Type

| | | | |
|---------------------|-------------------------|-------------------------|------------------------|
| A = Aspen | J = Jack Pine | O = Oak | U = Upland Brush |
| B = Paper Birch | K = Rock | P = Lowland Poplar | UM = Upland Mix Forest |
| C = Cedar | L = Lowland Brush | Q = Mixed Swamp Conifer | V = Bog or Marsh |
| D = Treed Bog | LM = Lowland Mix Forest | R = Red Pine | W = White Pine |
| E = Swamp Hardwoods | M = Maple, Beech, Birch | S = Black Spruce | X = Non Stocked |
| F = Spruce/Fir | MC = Mixed Conifer | T = Tamarack | Y = Sand |
| G = Grass | MD = Mixed Deciduous | | Z = Water |
| H = Hemlock | N = Marsh | | |

Density

| | |
|-----------------------------|------------------------|
| 0 = Non Stocked | 5 = Pole Timber Medium |
| 1 = Seedling Sapling Poor | 6 = Pole Timber Well |
| 2 = Seedling Sapling Medium | 7 = Saw Timber Poor |
| 3 = Seedling Sapling Well | 8 = Saw Timber Medium |
| 4 = Pole Timber Poor | 9 = Saw Timber Well |

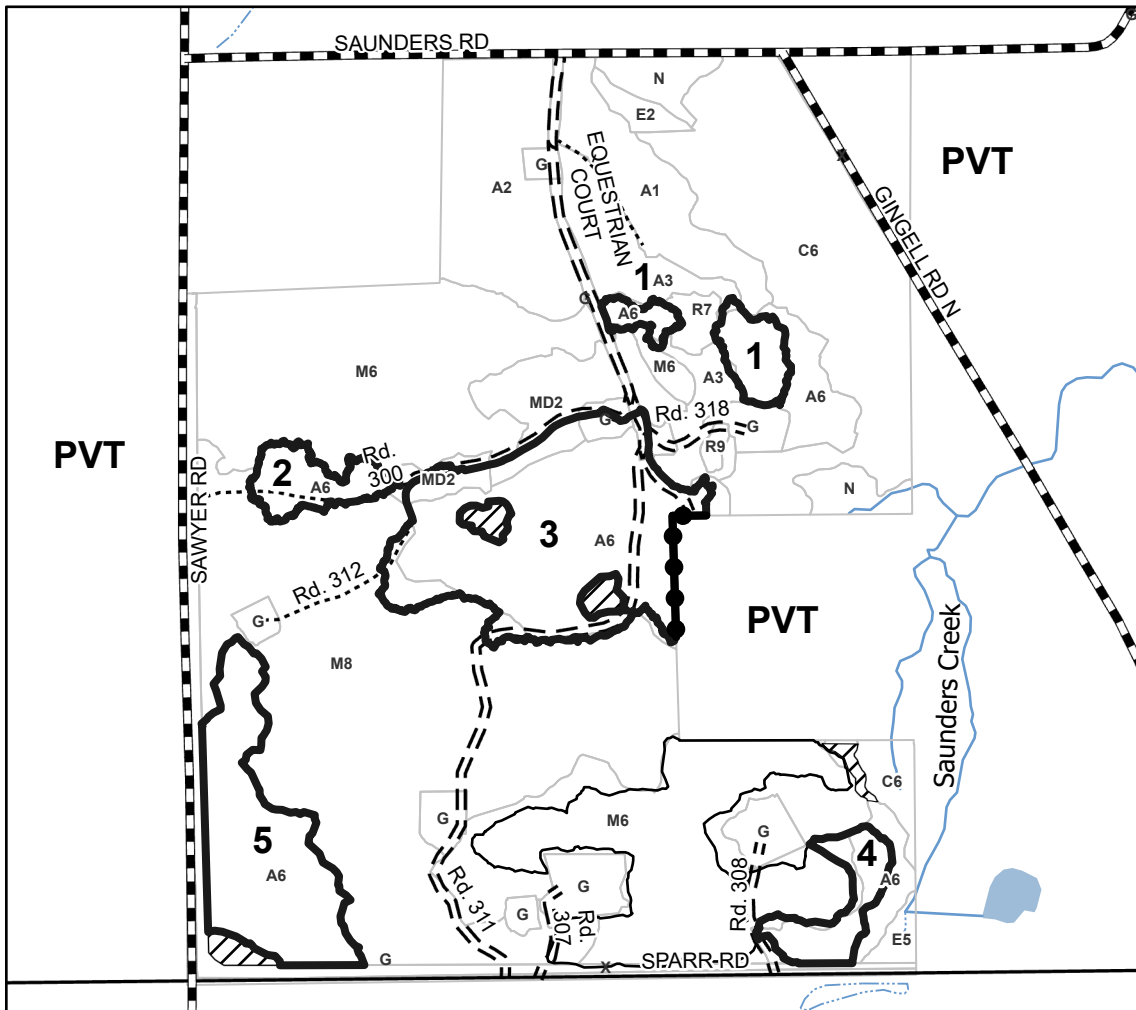
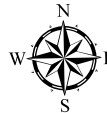

Locator Map 1:100,000



| Payment Unit Number | Acres |
|---------------------|-------|
| 1 | 5.3 |
| 2 | 4.7 |
| 3 | 34.4 |
| 4 | 5.5 |
| 5 | 19.2 |

**Ice Sparr
Aspen**

69.1 Acres



Legend

- Against State (Red)
- Private Line (Blue)
- Stand
- Retention Areas
- Nearby Timber Sale
- Forest Access Route
- Administrative Access Only
- Paved Road
- Government Gravel/Dirt

Use QR Code to
open Map in App

