



TIMBER SALE MAP

This information provided by authority of Part 525, 1994 PA 451, as amended.

Sale Number

53-008-25

Date

05/06/2025

Forest Management Unit

Pigeon River Country Mgt Unit

County

Otsego

Mapped By: Joyanne Mittig

Cruised By: Joyanne Mittig

Scale

1:7,920

Page

1

Of

1

Township

31N

Range

01W

Section(s) and

Subdivision(s) **Sec. 29 N1/2SW,SESW;**

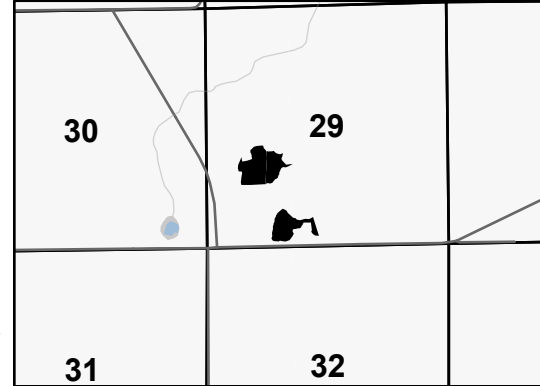
Cover Type

A = Aspen	J = Jack Pine	O = Oak	U = Upland Brush
B = Paper Birch	K = Rock	P = Lowland Poplar	UM = Upland Mix Forest
C = Cedar	L = Lowland Brush	Q = Mixed Swamp Conifer	V = Bog or Marsh
D = Treed Bog	LM = Lowland Mix Forest	R = Red Pine	W = White Pine
E = Swamp Hardwoods	M = Maple, Beech, Birch	S = Black Spruce	X = Non Stocked
F = Spruce/Fir	MC = Mixed Conifer	T = Tamarack	Y = Sand
G = Grass	MD = Mixed Deciduous	Z = Water	
H = Hemlock	N = Marsh		

Density

0 = Non Stocked	5 = Pole Timber Medium
1 = Seedling Sapling Poor	6 = Pole Timber Well
2 = Seedling Sapling Medium	7 = Saw Timber Poor
3 = Seedling Sapling Well	8 = Saw Timber Medium
4 = Pole Timber Poor	9 = Saw Timber Well

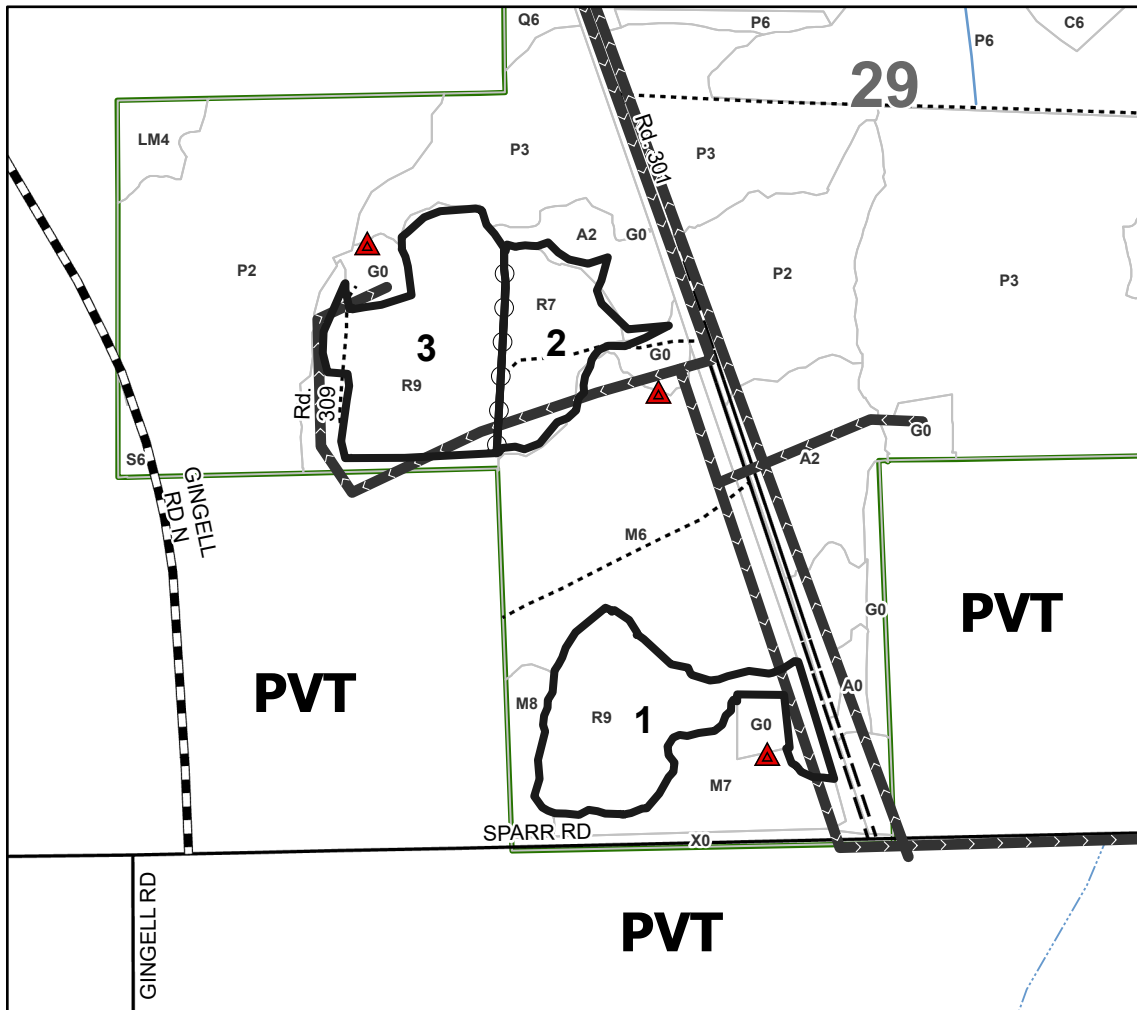
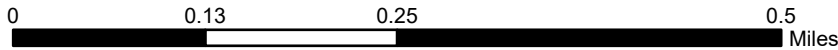
Locator Map 1:50,000



Payment Unit Number	Acres
1	8.1
2	4.8
3	9.1

Ice Sparr Gas Pine

22.0 Acres



Legend

- Against State (Red)
- Payment Unit (Unpainted)
- Oil And Gas Pipeline
- Poison Gas Well (Inactive)
- Forest Access Route
- Administrative Access Only
- Paved Road
- Government Gravel/Dirt
- Stand
- Intermittent Stream
- Perennial River

Use QR Code to open Map in App

