



TIMBER SALE MAP

This information provided by authority of Part 525, 1994 PA 451, as amended.

Sale Number 53-015-26	Date 06/29/2026
Scale 1:7,920	Page 2
	Of 2

Forest Management Unit Pigeon River Country Mgt Unit	County Otsego	Mapped By: Mittig
		Cruised By: Rekowski and Mittig

Township 32N	Range 01W	Section(s) and Subdivision(s) Sec. 11 E1/2NW,NWNE,SENE,SE; Sec. 2 S1/2SE;
-----------------	--------------	--

Cover Type			
A = Aspen	J = Jack Pine	O = Oak	U = Upland Brush
B = Paper Birch	K = Rock	P = Lowland Poplar	UM = Upland Mix Forest
C = Cedar	L = Lowland Brush	Q = Mixed Swamp Conifer	V = Bog or Marsh
D = Treed Bog	LM = Lowland Mix Forest	R = Red Pine	W = White Pine
E = Swamp Hardwoods	M = Maple, Beech, Birch	S = Black Spruce	X = Non Stocked
F = Spruce/Fir	MC = Mixed Conifer	T = Tamarack	Y = Sand
G = Grass	MD = Mixed Deciduous		Z = Water
H = Hemlock	N = Marsh		

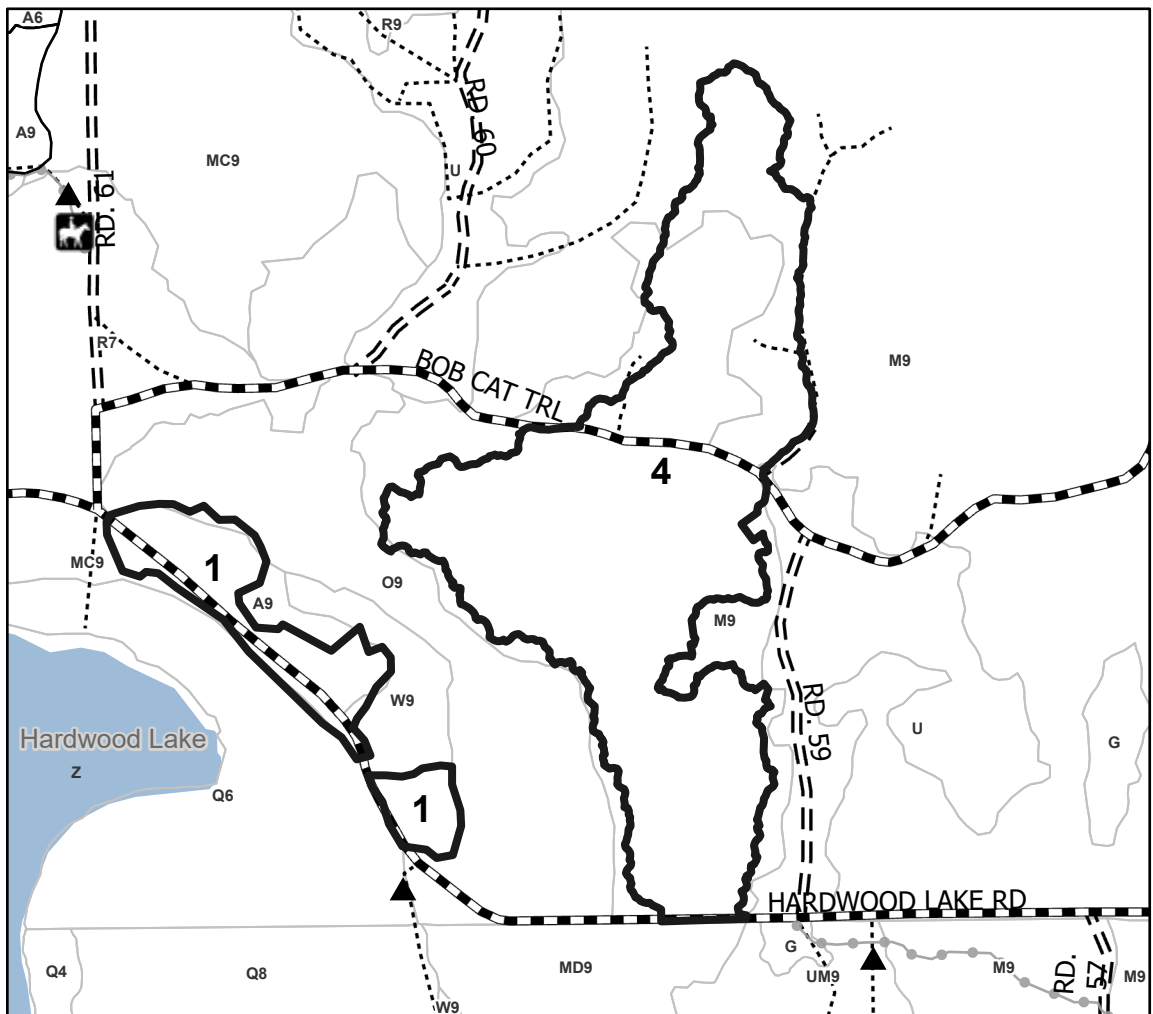
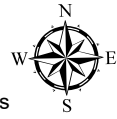
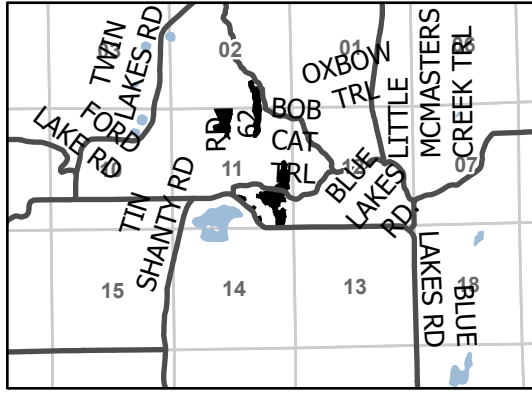
Density	
0 = Non Stocked	5 = Pole Timber Medium
1 = Seedling Sapling Poor	6 = Pole Timber Well
2 = Seedling Sapling Medium	7 = Saw Timber Poor
3 = Seedling Sapling Well	8 = Saw Timber Medium
4 = Pole Timber Poor	9 = Saw Timber Well

Payment Unit Number	Acres
1	7.3
2	17.7
3	20.1
4	40.7

Ice Hardly Knew Ya Hardwoods

85.8 Acres

Locator Map 1:100,000



Legend	
	Against State (Red)
	Stand
	Nearby Timber Sale
	Lakes and Rivers
	Forest Access Route
	Administrative Access Only
	Government Gravel/Dirt
	Berm
	Recreation Trails

Use QR Code to open Map in App

