



**TIMBER SALE MAP**

This information provided by authority of Part 525, 1994 PA 451, as amended.

Sale Number <b>71-021-24</b>	Date <b>09/30/2024</b>	
Scale <b>1:15,840</b>	Page <b>1</b>	Of <b>1</b>

Forest Management Unit <b>Roscommon Mgt Unit</b>	County <b>Roscommon</b>	Mapped By: <b>Doug Tyran</b>
		Cruised By: <b>Doug Tyran</b>

Township <b>21N</b>	Range <b>03W</b>	Section(s) and Subdivision(s) <b>20 W1/2NW; Sec. 18 NWNW,S1/2NW,N1/2SW,SESW,NWSE; Sec. 18 S1/2SE; Sec. 19 N1/2NE,SENE,NESE; Sec.</b>
------------------------	---------------------	--

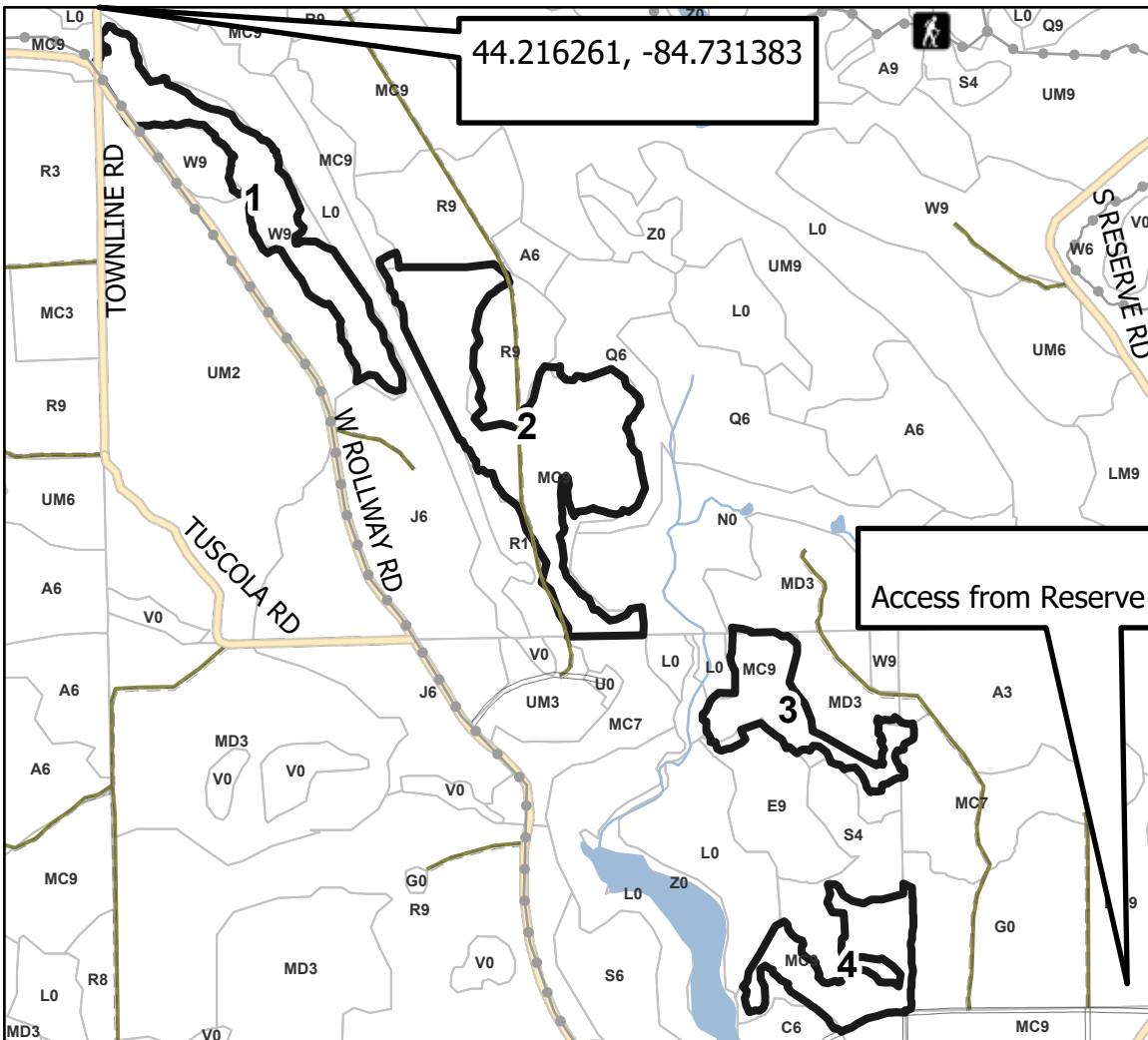

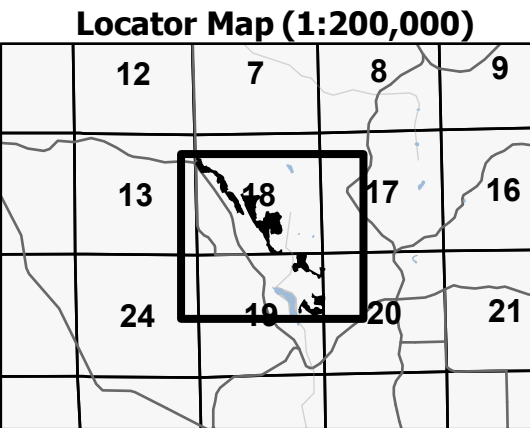
Cover Type			
A = Aspen	J = Jack Pine	O = Oak	U = Upland Brush
B = Paper Birch	K = Rock	P = Lowland Poplar	UM = Upland Mix Forest
C = Cedar	L = Lowland Brush	Q = Mixed Swamp Conifer	V = Bog or Marsh
D = Treed Bog	LM = Lowland Mix Forest	R = Red Pine	W = White Pine
E = Swamp Hardwoods	M = Maple, Beech, Birch	S = Black Spruce	X = Non Stocked
F = Spruce/Fir	MC = Mixed Conifer	T = Tamarack	Y = Sand
G = Grass	MD = Mixed Deciduous	Z = Water	
H = Hemlock	N = Marsh		

Density	
0 = Non Stocked	5 = Pole Timber Medium
1 = Seedling Sapling Poor	6 = Pole Timber Well
2 = Seedling Sapling Medium	7 = Saw Timber Poor
3 = Seedling Sapling Well	8 = Saw Timber Medium
4 = Pole Timber Poor	9 = Saw Timber Well

PU #	Acres	PU #	Acres
1	19.4	3	12.2
2	36.8	4	13.3

**Pine Memorial**

**81.7 Acres**



- Legend**
- Against State (Red)
  - Stands
  - Recreational Trail
  - Secondary Forest Road
  - Forest Access Route
  - Non-DNR Road
  - Perennial River

Use QR Code to open Map in App

