



TIMBER SALE MAP

This information provided by authority of Part 525, 1994 PA 451, as amended.

Sale Number 45-105-26	Date 04/08/2026
Scale 1:10,000	Page 1
	Of 1

Forest Management Unit Sault Ste Marie Mgt Unit	County Mackinac	Mapped By: Gabler
		Cruised By: DNR

Township 43N	Range 07W	Section(s) and Subdivision(s) Sec. 6 S1/2NE,SE; Sec. 7 NENE; Sec. 8 NWNW;
------------------------	---------------------	--

Cover Type			
A = Aspen	J = Jack Pine	O = Oak	U = Upland Brush
B = Paper Birch	K = Rock	P = Lowland Poplar	UM = Upland Mix Forest
C = Cedar	L = Lowland Brush	Q = Mixed Swamp Conifer	V = Bog or Marsh
D = Treed Bog	LM = Lowland Mix Forest	R = Red Pine	W = White Pine
E = Swamp Hardwoods	M = Maple, Beech, Birch	S = Black Spruce	X = Non Stocked
F = Spruce/Fir	MC = Mixed Conifer	T = Tamarack	Y = Sand
G = Grass	MD = Mixed Deciduous	Z = Water	
H = Hemlock	N = Marsh		

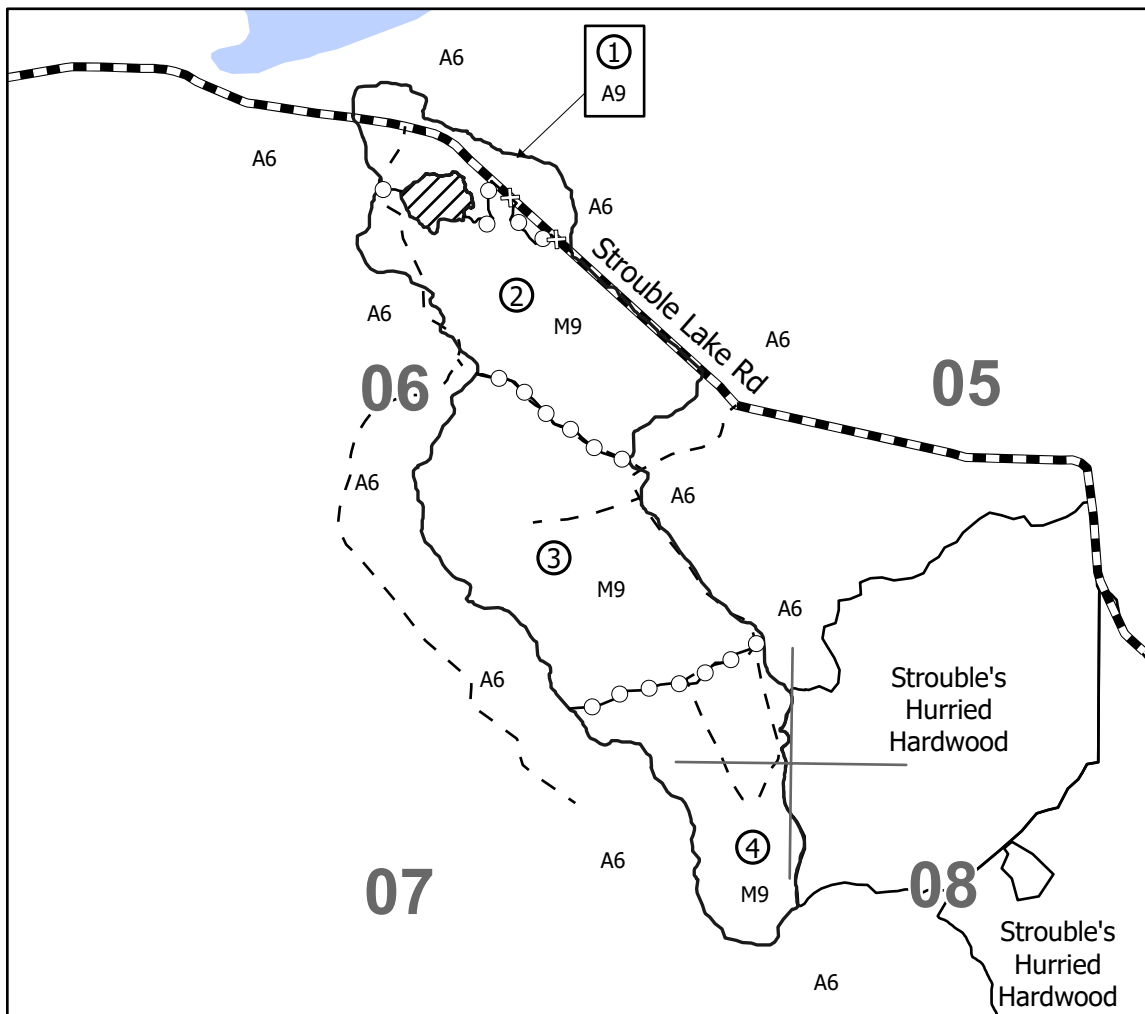

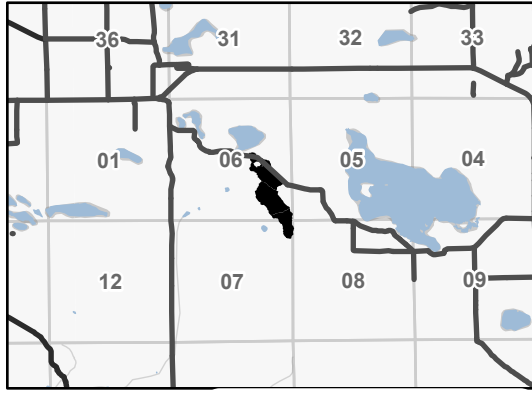
Density	
0 = Non Stocked	5 = Pole Timber Medium
1 = Seedling Sapling Poor	6 = Pole Timber Well
2 = Seedling Sapling Medium	7 = Saw Timber Poor
3 = Seedling Sapling Well	8 = Saw Timber Medium
4 = Pole Timber Poor	9 = Saw Timber Well

Payment Unit Number	Acres
1	6.6
2	18.1
3	26.3
4	14.5

Hilltop Maple

65.5 Acres

Locator Map 1:100,000



Legend

- Nearby Timber Sale
- Lakes and Rivers
- Retention
- Against State (Red)
- Payment Unit (Yellow)
- Payment Unit (Road)
- Strouble Lake Rd
- Forest Access Routes
- MIRIS Corners

Use QR Code to open Map in App

