

## TIMBER SALE MAP

This information provided by authority of Part 525, 1994 PA 451, as amended.

Sale Number

**41-013-25**

Date

09/22/2025

Forest Management Unit		County	Mapped By: Molin	Scale 1:15,840	Page 1	Of 1
Shingleton Mgt Unit		Alger	Cruised By: Molin			
Township 46N	Range 17W	Section(s) and Subdivision(s) Sec. 10 NWNE; Sec. 2 NWNW,S1/2NW,SW; Sec. 3 E1/2NE,SESW,SE;				

## Cover Type

A = Aspen	J = Jack Pine	O = Oak	U = Upland Brush
B = Paper Birch	K = Rock	P = Lowland Poplar	UM = Upland Mix Forest
C = Cedar	L = Lowland Brush	Q = Mixed Swamp Conifer	V = Bog or Marsh
D = Treed Bog	LM = Lowland Mix Forest	R = Red Pine	W = White Pine
E = Swamp Hardwoods	M = Maple, Beech, Birch	S = Black Spruce	X = Non Stocked
F = Spruce/Fir	MC = Mixed Conifer	T = Tamarack	Y = Sand
G = Grass	MD = Mixed Deciduous		Z = Water
H = Hemlock	N = Marsh		








## Density

0 = Non Stocked	5 = Pole Timber Medium
1 = Seedling Sapling Poor	6 = Pole Timber Well
2 = Seedling Sapling Medium	7 = Saw Timber Poor
3 = Seedling Sapling Well	8 = Saw Timber Medium
4 = Pole Timber Poor	9 = Saw Timber Well

Payment Unit Number	Acres	Payment Unit Number	Acres
1	4	5	40.4
2	30.1	6	54.5
3	35.6	7	57.2
4	31.6		

**C-183**  
**Contract**  
**253.5 Acres**

### Legend

-  Against State (Red)
-  Payment Unit (Yellow)
-  No Operations
-  Primary Forest Road
-  Forest Access Route
-  Administrative Access Only
-  Gaps (Purple)

