

## TIMBER SALE MAP

This information provided by authority of Part 525, 1994 PA 451, as amended.

Sale Number  
**41-005-25**

Date  
09/25/2025

Forest Management Unit		County	Mapped By: Steve Tuovila	Scale 1:15,840	Page 1	Of 2
Shingleton Mgt Unit		Schoolcraft	Cruised By: Steve Tuovila			
Township 42N / 43N	Range 14W /	Section(s) and Subdivision(s)	Sec. 6 W1/2NW,W1/2SW; Sec. 1 NW,NE,SW,N1/2SE,SESE; Sec. 12 N1/2NW; Sec. 2 NENE; Sec. 35 SESE; Sec. 36 S1/2SW;			

## Cover Type

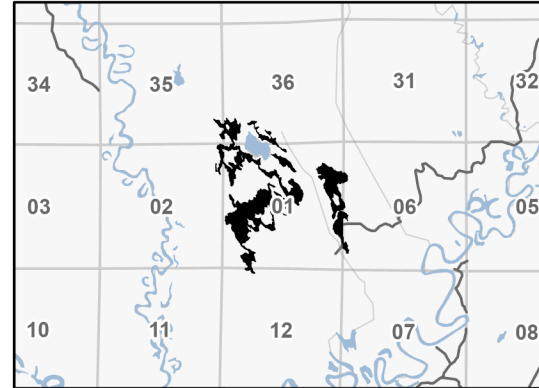
A = Aspen	J = Jack Pine	O = Oak	U = Upland Brush
B = Paper Birch	K = Rock	P = Lowland Poplar	UM = Upland Mix Forest
C = Cedar	L = Lowland Brush	Q = Mixed Swamp Conifer	V = Bog or Marsh
D = Treed Bog	LM = Lowland Mix Forest	R = Red Pine	W = White Pine
E = Swamp Hardwoods	M = Maple, Beech, Birch	S = Black Spruce	X = Non Stocked
F = Spruce/Fir	MC = Mixed Conifer	T = Tamarack	Y = Sand
G = Grass	MD = Mixed Deciduous		Z = Water
H = Hemlock	N = Marsh		

## Density

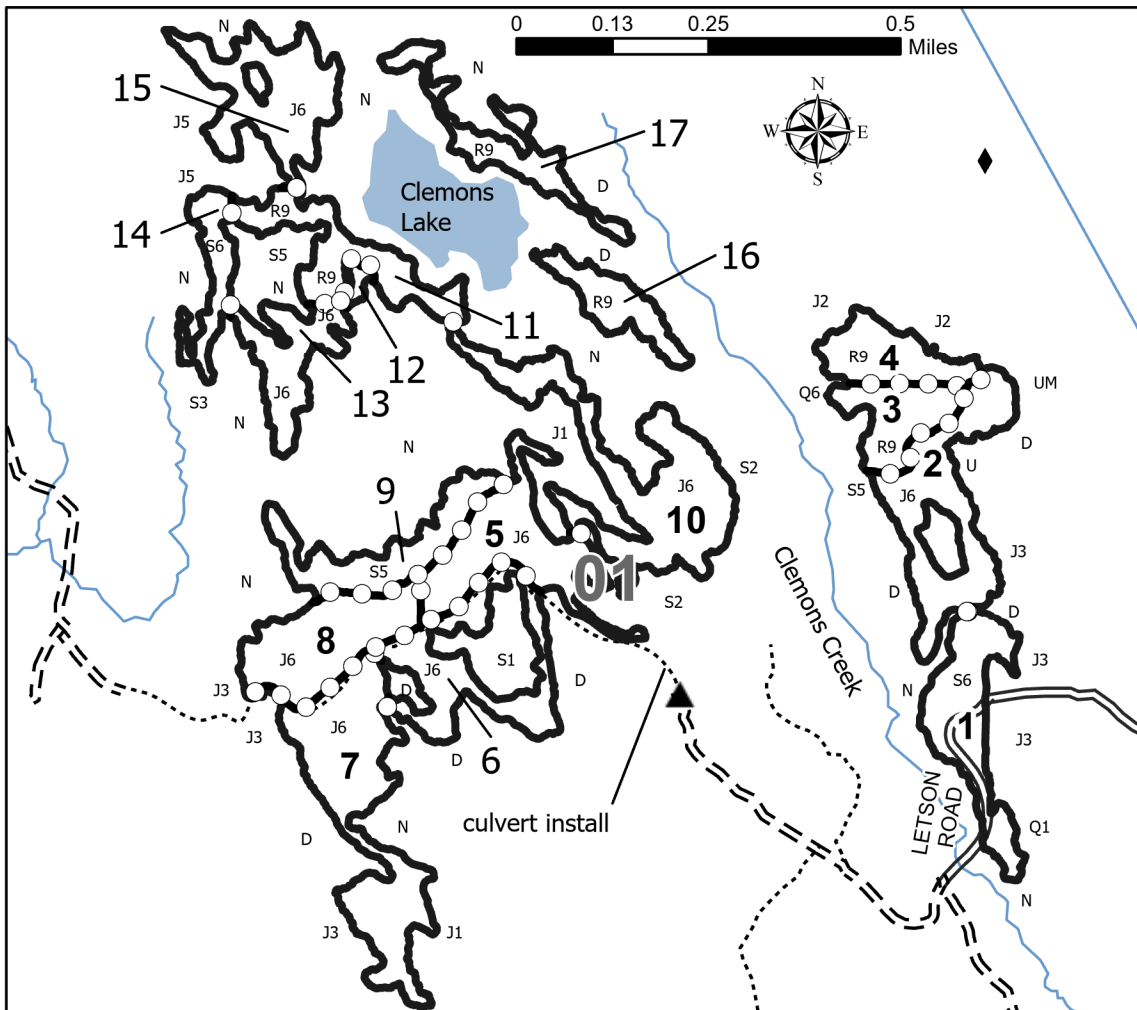
0 = Non Stocked	5 = Pole Timber Medium
1 = Seedling Sapling Poor	6 = Pole Timber Well
2 = Seedling Sapling Medium	7 = Saw Timber Poor
3 = Seedling Sapling Well	8 = Saw Timber Medium
4 = Pole Timber Poor	9 = Saw Timber Well

### Locator Map 1:100,000










Payment Unit Number	Acres	Payment Unit Number	Acres	Payment Unit Number	Acres
1	12.4	7	22.4	13	8.7
2	16.6	8	13.7	14	5.5
3	7.6	9	10.2	15	14.2
4	8	10	22.3	16	6
5	14.6	11	10.7	17	7.9
6	13.3	12	0.9		



## End of Letson Road Pine 195.1 Acres



## Legend

-  Against State (Red)
-  Payment Unit (Yellow)
-  Primary Forest Road
-  Forest Access Route
-  Administrative Access Only
-  Lakes and Rivers
-  Perennial River
-  Survey Corner
-  Berm

Use QR Code to  
open Map in App

