



TIMBER SALE MAP

This information provided by authority of Part 525, 1994 PA 451, as amended.

Sale Number 41-801-25	Date 02/10/2025	
Scale 1:11,623	Page 1	Of 1

Forest Management Unit Shingleton Mgt Unit	County Alger	Mapped By: Matt Manders Cruised By: Charles Osborn
---	-----------------	---

Township 46N	Range 18W	Section(s) and Subdivision(s) Sec. 13 SESW,SWSE; Sec. 24 NENW,W1/2NE,W1/2SE;
-----------------	--------------	--

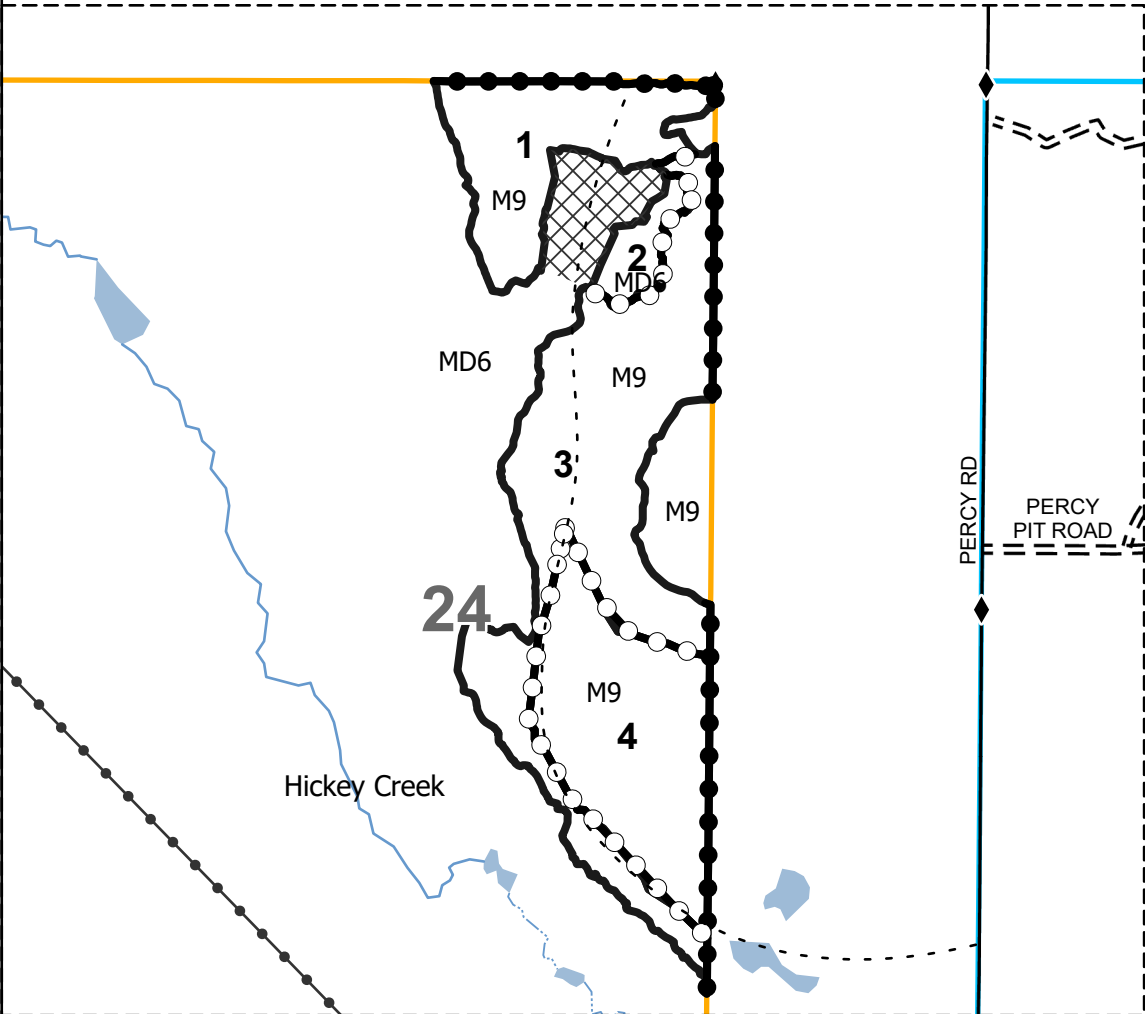
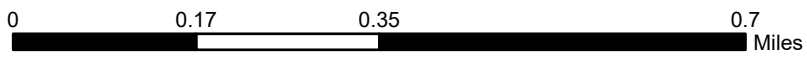
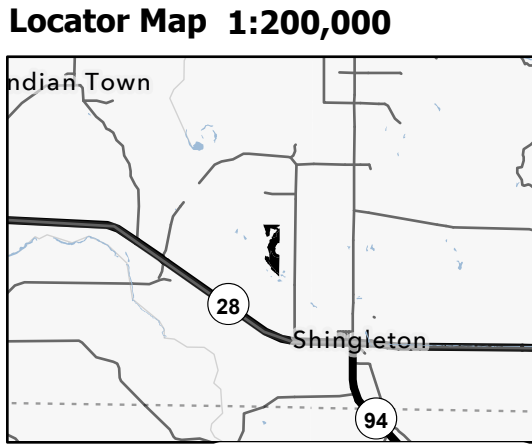
Cover Type			
A = Aspen	J = Jack Pine	O = Oak	U = Upland Brush
B = Paper Birch	K = Rock	P = Lowland Poplar	UM = Upland Mix Forest
C = Cedar	L = Lowland Brush	Q = Mixed Swamp Conifer	V = Bog or Marsh
D = Treed Bog	LM = Lowland Mix Forest	R = Red Pine	W = White Pine
E = Swamp Hardwoods	M = Maple, Beech, Birch	S = Black Spruce	X = Non Stocked
F = Spruce/Fir	MC = Mixed Conifer	T = Tamarack	Y = Sand
G = Grass	MD = Mixed Deciduous	Z = Water	
H = Hemlock	N = Marsh		

Density	
0 = Non Stocked	5 = Pole Timber Medium
1 = Seedling Sapling Poor	6 = Pole Timber Well
2 = Seedling Sapling Medium	7 = Saw Timber Poor
3 = Seedling Sapling Well	8 = Saw Timber Medium
4 = Pole Timber Poor	9 = Saw Timber Well

Payment Unit Number	Acres
1	16.4
2	3.4
3	39.4
4	23.8

GNA2 Percy Road

83.0 Acres



Legend

- Payment Unit
- Private Line (Red)
- Payment Unit (Orange)
- Lakes and Rivers
- Special Protection Area
- Forest Access Route
- Paved Road
- Powerline
- Survey Grade Corner
- Proposed Access Road

Use QR Code to open Map in App

