



DELIVERED TO NEWAYGO CO.
01/12/2023 10:12:32 AM



STEWART K. SANDERS
NEWAYGO COUNTY REGISTER OF DEEDS
RECEIVED AND RECORDED
01/12/2023 10:14:01 AM



LIBER Y9

PAGE 175

**Land Corner Recordation Certificate
2022 Annual Grant Agreement
Authority: MCL 54.205 and R54.202**

Filing Requirement: MCL 54.268(2)(a), 54.268(2)(d), 54.201 – 54.210d and 2016 State Survey and Remonumentation Grant Agreement

Notes:

- No more than two Original Public Land Survey Corners can be recorded on this certificate
- If a corner reported hereon is common to two or more survey townships, each Town, Range and Corner Code for the corner may be identified on this certificate
- If a corner reported hereon is common to two or more counties, each county may be identified on this certificate and a copy of this certificate filed with the Register of Deeds in each county

For corner(s) in: Newaygo County

Corner Type	Survey Township	Corner Code
Original Public Land Survey Corner	T 15N R 11W	K08
• MCL 54.202(g)	T _____ R _____	_____
• MCL 54.262(g)	T _____ R _____	_____
Property Controlling Corner	S _____ T _____ R _____	_____
• MCL 54.202(i)	S _____ T _____ R _____	_____
• MCL 54.262(h)	S _____ T _____ R _____	_____
Protracted Public Land Survey Corner	T _____ R _____	_____
• MCL 54.202(k)	T _____ R _____	_____
• MCL 54.262(i)	T _____ R _____	_____

Norwich Township

	A	B	C	D	E	F	G	H	I	J	K	L	M	
1														1
2		6		5		4		3		2		1		2
3														3
4		7		8		9		10		11		12		4
5														5
6		18		17		16		15		14		13		6
7														7
8		19		20		21		22		23	24			8
9														9
10		30		29		28		27		26		25		10
11														11
12		31		32		33		34		35		36		12
13														13
	A	B	C	D	E	F	G	H	I	J	K	L	M	

One Quarter Corner common to Sections 23 and 24, T15N R11W, Norwich Township, Newaygo County, Michigan.

Part A: Corner History

GLO- Resurvey

John Hodgson, August 9, 1856

Re-established old quarter section post

#1 14" Beech N68°E 41 links (27.06')

#2 10" Maple S62°W 27 links (17.82')

Ferris State College Student Project

SUR 403-01 May 3, 1974

Set Concrete Monument. Measured 2657.82' between K09 and K08. Measured 2663.16' between K08 and K07.

Part B: Surveyor's Report on Perpetuation or Monumentation of Corner

I searched for but was unable to locate any evidence of the GLO corner, accessories or line trees. There is no concrete monument present per the notes of the FSU student project in 1974. I established this corner at record GLO deflection between K07 and K09, and at distances prorated to the GLO Resurvey. From this corner position, as established, I measured N02°51'48"E 2661.43' to K07 (GLO 2633.40') and S02°28'48"W 2656.10" to K09 (GLO 2628.12'). The condition of the witnesses are as follows: #1 and #2 gone.



Part C: Field Evidence of Perpetuation or Monumentation of Corner

I set a 4" by 20" long Harrison Cast Iron Monument stamped PS47956, to project 4" above grade as substantial marker for the corner and is accepted as a careful and faithful reestablishment of the position of the original Quarter corner.


26" White Oak	N06°W	47.58'	Set 40d spike in West face
22" Red Oak	S86°E	27.75'	Set 40d spike in North face
22" Red Oak	S52°E	23.02'	Set 40d spike in Northeast face
6" Maple	N89°W	10.22'	Set 40d spike in South face

Date of Observation	Latitude	Longitude	Datum and Adjustment Year	Epoch Date
11/03/22	43°40'41.495"	(w)85°34'56.251"	NAD 83 2011	2010

Method for coordinate determination: Network RTK


Disclaimer: The Latitude and Longitude reported hereon was observed using global positioning methods with an estimated positional accuracy of 1 foot, more or less, reported at time of observation. The reported Latitude and Longitude is a navigational accessory to the approximate corner location and shall not be used to reestablish the corner position or used in establishing property boundary lines.

I, Patrick N. Johnson, in a field survey on November 3, 2022 certify under the requirements of the State Survey and Remonumentation Act, 1990 PA 345, MCL 54.261 to 54.279, and the Corner Recordation Act, 1970 PA 74, MCL 54.201 to 54.210d, that the corner identified and described hereon has been perpetuated or monumented as described in Parts A, B, and C above, pursuant to the laws and rules of the State of Michigan.




 Patrick N. Johnson
 Professional Surveyor's License No.: 4001047956
 274 North Charles, White Cloud, Michigan 49349

January 4, 2023
Date



I, Patrick N. Johnson state that the corner identified and described hereon and perpetuated or monumented as described in Parts A, B, and C above was presented to and reviewed by the Peer Review Group on December 15, 2022 and is accepted for filing in the Newaygo County Remonumentation Program.



 Patrick N. Johnson
 Professional Surveyor's License No.: 4001047956

January 4, 2023
Date

