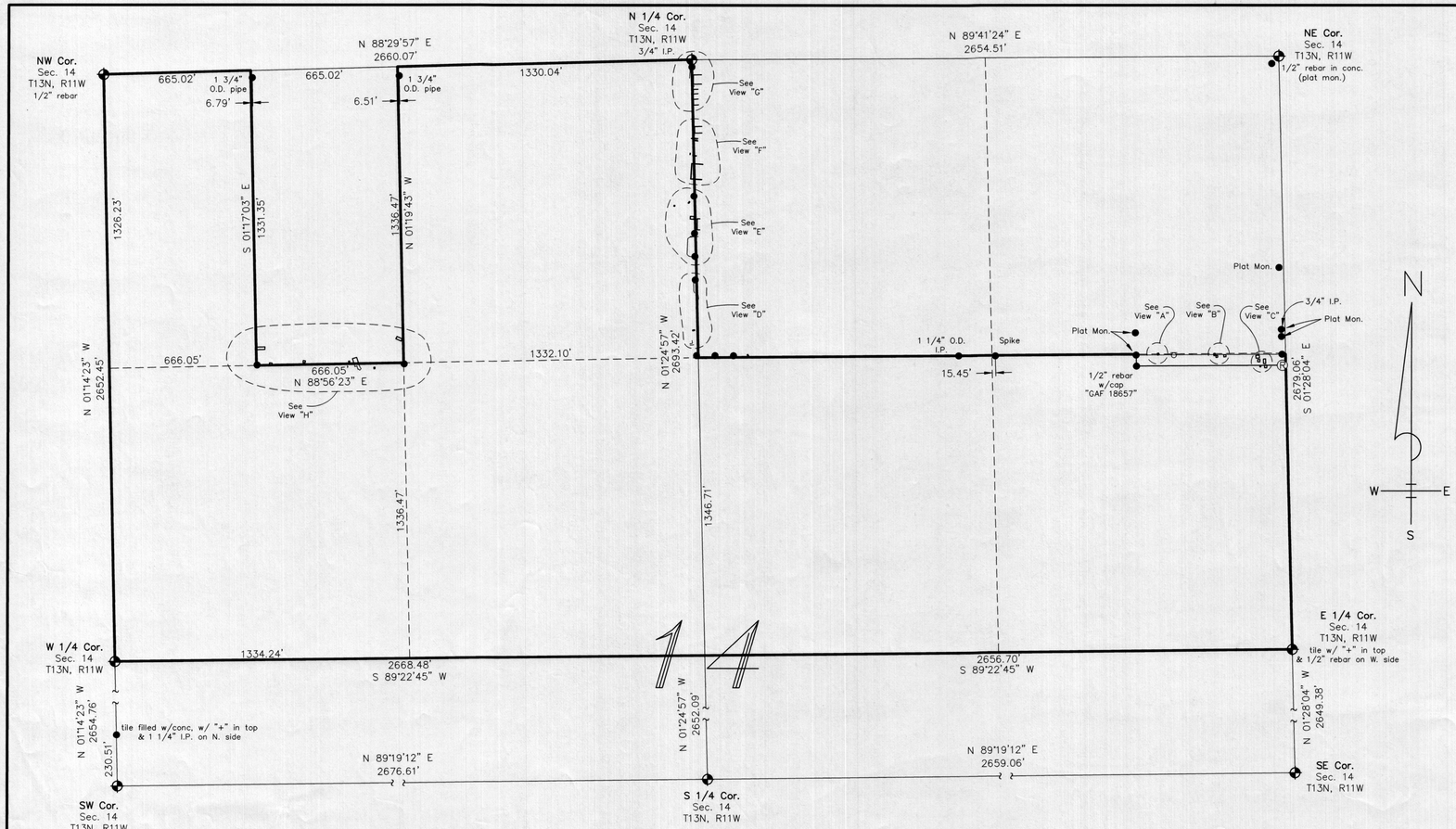

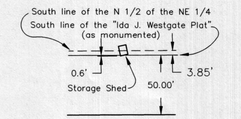

View "A"
Scale: 1"= 60'

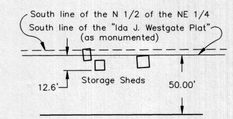

View "B"
Scale: 1"= 60'

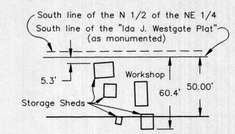

View "C"
Scale: 1"= 60'

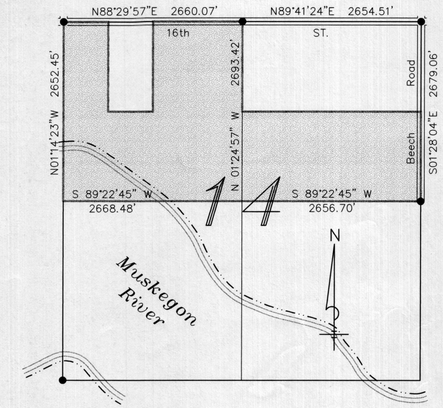

LOCATION MAP
NOT TO SCALE

Sec. 14
Big Prairie Twp.

T13N, R11W
Newaygo County

BASIS OF BEARING

The North line of Sec. 14 from the NW corner to the N 1/4 corner as being N88°29'57"E.

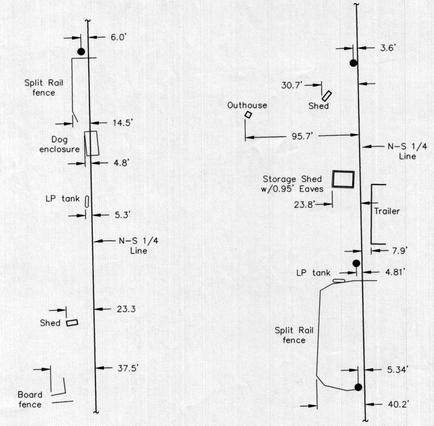

View "D"
Scale: 1"= 60'

View "E"
Scale: 1"= 60'

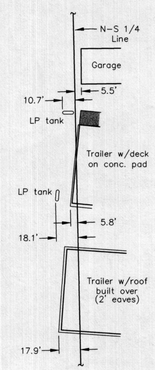

View "F"
Scale: 1"= 60'

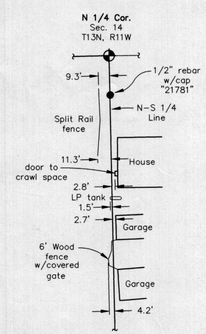

View "G"
Scale: 1"= 60'

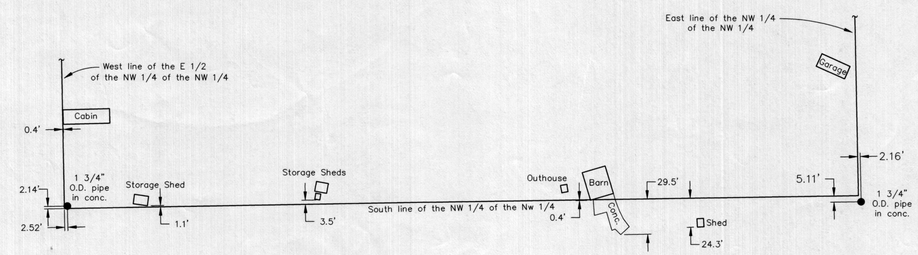

View "H"
Scale: 1"= 60'

LEGEND

- -- Section Corner
- -- Found 1/2" capped iron "22439" (unless noted)
- Ⓡ -- Set Rebar W/ Cap "TLL 30087"

GRAPHIC SCALE

300 0 150 300 600 1200

(IN FEET)
1 inch = 300 ft.

						DR. Bruce F. Schanz	DATE 4/30/98	Consumers Energy	Ludington Settlement Trust (Encroachments)
						CK.			Sec. 14 Big Prairie Twp. / T13N, R11W Newaygo County
						APP.	SECTION HEAD		
						APP.	DIVISION HEAD	SHERIDAN SURVEYING COMPANY 4629 PAGE AVENUE MICHIGAN CENTER, MICHIGAN 49254	SCALE: 1" = 300'
	Field Book #1631					APP.	DEPARTMENT HEAD		DRAWING NO. SF-19015 / SHEET 1 / REV.
DRAWING NO.	REFERENCE DRAWINGS		REV.	DATE	DESCRIPTION	BY	APP.		SSC FILENAME: 1634SF.DWG CON EN FILENAME: 19015001.DWG