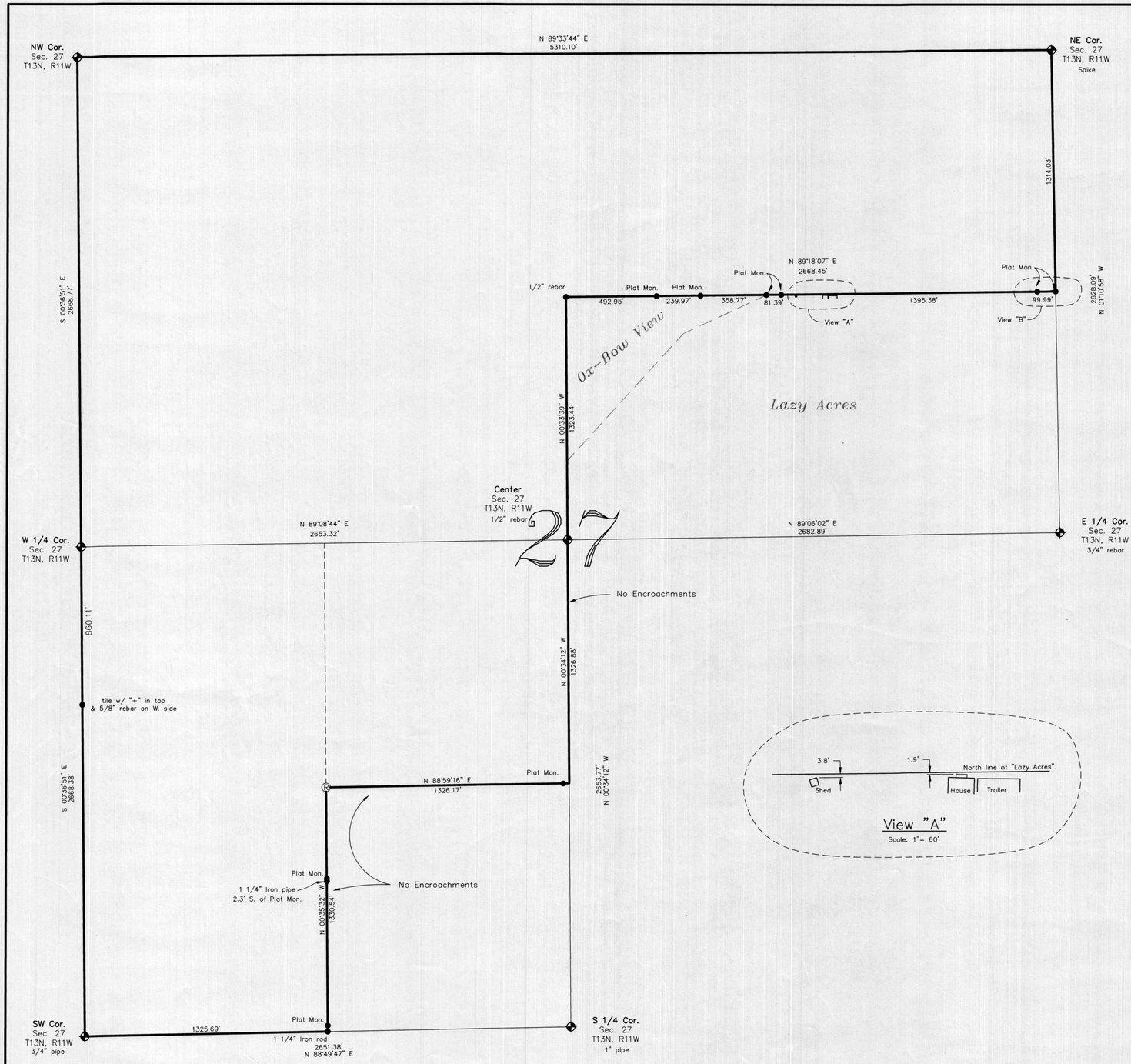

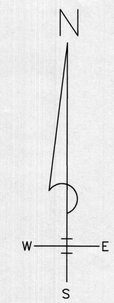

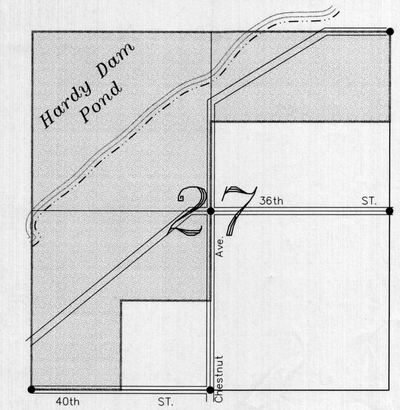

LOCATION MAP

NOT TO SCALE

Sec. 27
Big Prairie Twp.

T13N, R11W
Newaygo County

BASIS OF BEARING

The North line of Sec. 14 from the NW corner to the N 1/4 corner as being N88°29'57"E. (See SF-19015, Sht. 1)

View "A"

Scale: 1"= 60'

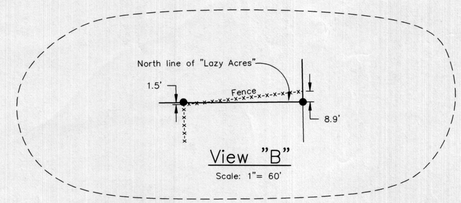

View "B"

Scale: 1"= 60'

LEGEND

- -- Section Corner
- -- Found monument as noted
- x-x-x- -- Fence
- Ⓡ -- Set Rebar W/ Cap "TLL 30087"

GRAPHIC SCALE

300 0 150 300 600 1200

(IN FEET)
1 inch = 300 ft.

	Field Book #1631						
DRAWING NO.	REFERENCE DRAWINGS		REV.	DATE	DESCRIPTION	BY	APP.

DR. Bruce F. Schanz 4/30/98 (DATE)
CK.
APP. (SECTION HEAD)
APP. (DIVISION HEAD)
APP. (DEPARTMENT HEAD)

Consumers Energy

SHERIDAN SURVEYING COMPANY
4629 PAGE AVENUE
MICHIGAN CENTER, MICHIGAN 49254

Ludington Settlement Trust
(Encroachments)
Sec. 27
Big Prairie Twp.
T13N, R11W
Newaygo County

SCALE: 1" = 300'
SSC FILENAME: 1634SF.DWG
CON_EN FILENAME: 19015001.DWG

DRAWING NO. SF-19015
SHEET 2
REV.