

LAND CORNER RECORDATION CERTIFICATE

FILING REQUIREMENT OF ACT 74, MICH. P.A.1970

| | | |
|--|-----------------------|--|
| FOR CORNERS OF-- 1. PUBLIC LAND SURVEY <u>14</u> T. <u>33</u> ^Q S., R. <u>3</u> ^W W. 2. PROPERTY CONTROLL- ING IN SECTION _____ , T. _____ N. _____ E. S., R. _____ W. 3. MISCELLANEOUS PROPERTY IN SECTION _____ , T. _____ N. _____ E. S., R. _____ W. 4. LOT NO. _____ , RECORDED PLAT _____ 5. PRIVATE CLAIMS _____ | LOCATED IN-- _____ | CORNER CODE NUMBER J-7 K-6, I-5, L-6, J-6, J-5 _____ _____ |
|--|-----------------------|--|

State of Michigan
 County of Cheboygan
 Received for Record
 SEP 6 - 1972 At 9:05 AM PM
Elmer H. Fisher
 Register of Deeds
 REGISTER OF DEEDS STAMP AND
 FILING NUMBER

I, Delmer E. Porter do hereby certify that under requirements of P.A. 74, Michigan P.A. of 1970, the corner points mentioned in lines 1 and 2 above (identified with circles on index code diagram - over) were, in a field survey on 6-10- 1972, established, re-established, monumented, re-monumented, recovered or restored as expressed below and in conformance with regulations and rules therefore as required in the current manual of survey instructions of the United States Department of the Interior, Bureau of Land Management or by a decree of a court of law. Furthermore, that the corner points mentioned in lines 3, 4 and 5 above were, in a field survey on _____ 19____, found, recovered, restored, established or re-established as expressed below and in conformance with the rules of the Michigan State Board of Registration for Land Surveyors or, by a Decree of a Court of law:

A. Description of original monument and accessories and/or subsequent restoration:

B. Description of corner evidence found and/or method applied in restoring or re-establishing corner:

- J-6 Set 1/2" Rod at Intersection of NS & EW 1/4 Line
- J-7 Found 1/2" Rod
- J-5 Found 3/4" Rod in Rd. ^Q in Line with Fence to East
- I-6 Found 1 1/2" Pipe in ^Q Power Line R/W
- K-6 Found 3" Conc. Mon. @ Fence Corner.
- I-5 Found 1" Pipe.

Survey # 55-72 Liber 325, Page 407

C. Description of monument for corner and accessories established to perpetuate locating the position of the corner:

- | | | |
|--------------------------------|--|---------------------------------------|
| J-6 Center 1/4 Cor. | J-5 3/4" Rod | K-6 3" Conc. Mon. |
| 1/2" Rod & Cap | Due East Tag in Fe. Post 25.0' | N. Tag in 12" Mple. 15.88' |
| N20° E Tag in 8" Popl. 43.60' | Due East 2" Pipe 33.0' | S50°W Tag in 18" Tw. Mple. 39.08' |
| N35° E Tag in 10" Popl. 49.00' | N.N.E. Tag in 15" Maple 43.15' | |
| | W.N.W. Tag in 12" Maple 38.89' (Clump) | |
| J-7 1/2" Rod | S.W. Tag in 9" NPine 54.22' | I-5 1" Pipe |
| N35°W Tag in 7" Elm 8.95' | | S25°W Tag in 6" Birch in Clump 13.98' |
| N52°E Tag in 8" Bass 15.75' | I-6 1 1/2" Rod | N66°E Tag in 8" Maple 14.75' |
| S25°E Tag in 10" Cherry 28.35' | N45°W Tag in 8" Bass. 44.18' | |
| Due East Tag in 5" Maple | S20°W Tag in 4" Bass. 24.72' | |
| | Due South Tag in P. Pole 1.40' | |


SIGNED BY *Delmer E. Porter* DATE 8-29-72

SURVEYOR'S MICHIGAN REGISTRATION NO. 15410

FOR STATE AND UNITED STATES AGENCIES:

SIGNED BY _____ DATE _____
CHIEF OF SURVEY PARTY

APPROVED AND SIGNED BY _____ DATE _____
MICHIGAN REGISTERED LAND SURVEYOR

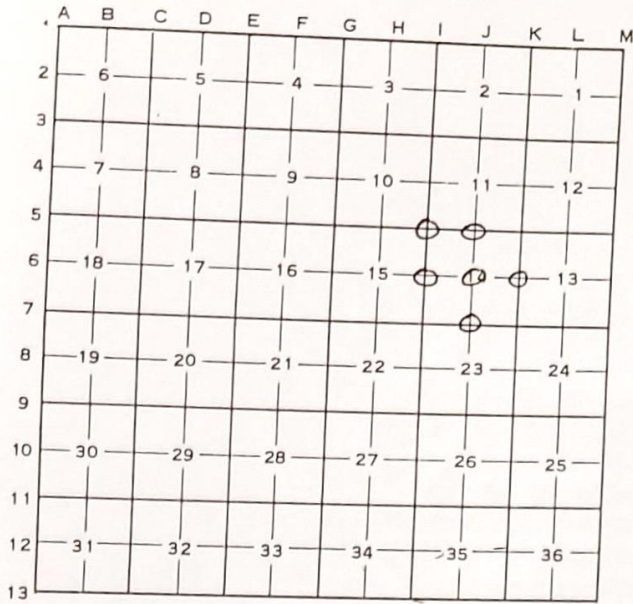


LIBER 1 Page 39

SURVEYOR'S MICHIGAN REGISTRATION NO. _____


CORNER NUMBERING CODE DIAGRAMS FOR IDENTIFYING LAND CORNER RECORDATIONS AND INDEXING

FOR PUBLIC LAND SURVEY CORNERS IN THE
T. _____, R. _____ (MENTIONED OVER)



Apply letter prefix for corner points encircled above for identifying corner recordation numbers over.

FOR PROPERTY CONTROLLING AND MISC.
PROPERTY CORNERS WITHIN THE SECTION
(MENTIONED OVER AND EXCLUDE LOT CORNER)



1. Above coded numbers are positioned on 1/16 fractional lines of the section.
2. Township corner code numbers shall be applied to corners of above typical section not numbered.
3. Miscellaneous property corners within a section, located at points other than numbered above, shall be referenced to at least two of above corner code numbers.
4. Private claim corners to be tied to rectangular land corners if possible - sketch required below.

EXPLANATORY SKETCH IF NECESSARY -- BELOW

