

5253
6

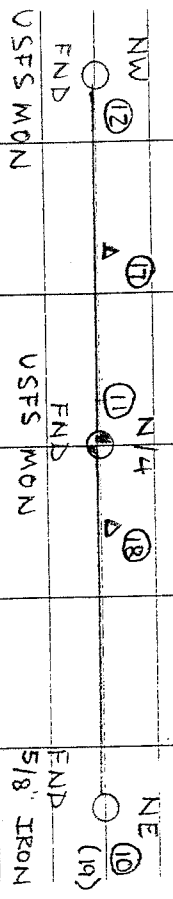
USDA - FOREST SERVICE

SAC
MTP

BOUNDARY SURVEY
SEC 13 T23N R5E
PLAINFIELD TWP, JOSCO CO

CSF: 699992506035

N
An



TRY 12, 11, 18, 19 (10)
ERROR N - 0.008
E - 0.314
PREC: 1/16864

SCALE	
FACTOR	2633.893
11-12	2634.090
	802.871
PT	H.D.
	M

18 MAR 10 095151

WEBB RD
66 ROW

N/4
FND USFS MON

C-3000
4000
FND BIC
41108

ETR

N
An

FND 3/4" PIPES & CAPS # 19237

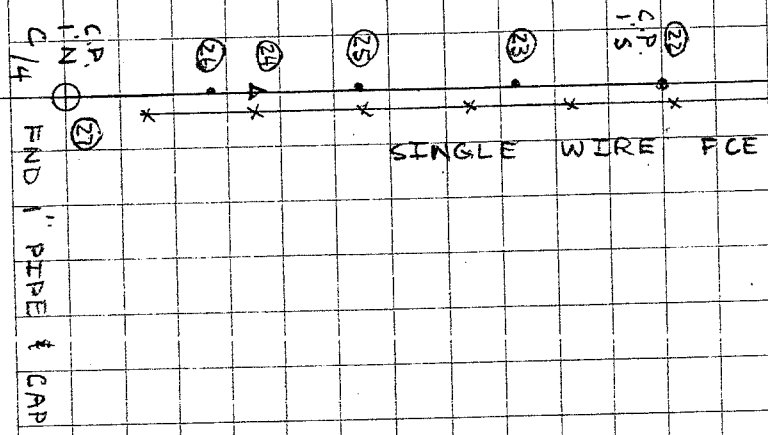


Exhibit 11 - Example Field Notes

505/9

USDA FOREST SERVICE

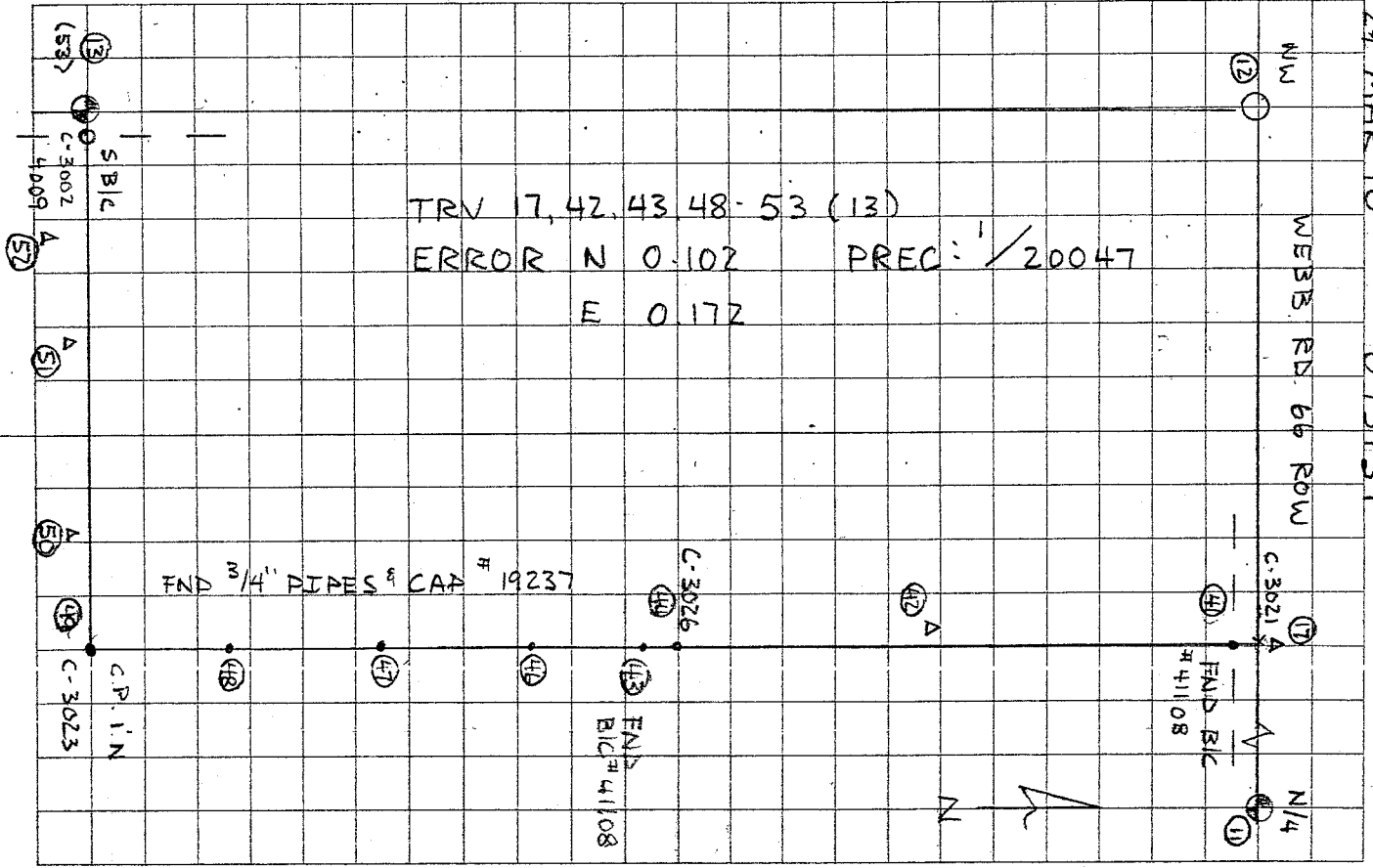
MTP

BOUNDARY SURVEY
SEC 13 T 23 N R 5 E
PLAINFIELD TWP, IOSCO CO

PT	3021-3026	3021-44	A
5036	0.03W	0.02W	0.01E
5037	0.01W	0.01E	0.02E
5038	0.14W	0.11W	0.03E
5039	0.02W	0.01W	0.03E
5040	0.00	0.02E	0.02E
5041	0.01E	0.03E	0.02E
5042	0.09E	0.11E	0.02E
PT	44-3023	44-49	A
5043	0.02E	0.13E	0.11E
5044	0.02E	0.21E	0.19E
5045	0.01W	0.22E	0.23E
5046	0.02E	0.33E	0.31E
5047	0.00	0.36E	0.36E
5048	0.01E	0.43E	0.42E
PT	49-13	49-13	A
5049	0.00	0.00	0.00
5050	0.00	0.02S	0.02S
5051	1.43S	1.46S	0.03S
5052	1.05N	1.00N	0.05E
5053	1.61N	1.55N	0.05E
5054	0.02S	0.10S	0.08E
5055	0.02S	0.11S	0.09E

29 MAR 10 095151

TRV 7, 42, 43, 48-53 (13)
ERROR N 0.102 PREC: 1/20047
E 0.172



5053/10

USDA FOREST SERVICE

MTP

BOUNDARY SURVEY
SEC 7, T 23N R 6E
PLAINFIELD TWP JOSCO CO

PT 10-8 5151C
ABT 10-8 A

5056	0.05 N	0.03 N
5057	0.00	0.02 S
5058	0.01 S	0.04 S
5059	0.00	0.04 S
5060	0.01 S	0.06 S
5061	0.01 N	0.04 S
5062	0.03 N	0.02 S

TRV 10, 54, 56, 57 (8)
ERROR N 0.047
PREC: 1/12947
E - 0.172

30 MAR 10

095151

Z

(S1)
5/4
END GLO MON
CR. 1 W

PVT USA

(S1)

END CONC MON
(S1)
(S1) A

SNOWMOBILE TR

PHYS. & WEBB RD.

SW
C P I E
END 5/8 IRON

120

6/5/12

USDA-FOREST SERVICE

SHE MTP

END 3/4" PIPE W/ PLUMBER FITTINGS


END BIC # 41108

± 12' 2 TK

END 1/2" IRON BENT

END CONC MONS

END 6/16 MON



PVT

N

01 APR 10

095151

LARGO RD 66 ROW

END 1/4" 5/8 IRON
END 5/8 IRON
END 6/16 MON

± 10' TR

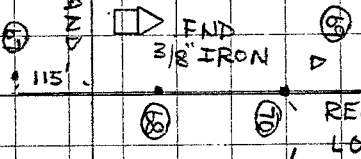
END 1/2" IRON

RECENTLY LOGGED AREA

± 12' 2 TK

± 12' SAND

END 3/8 IRON



PVT

N

