

DEPARTMENT OF NATURAL RESOURCES

MAP SHEET

Project # **9**

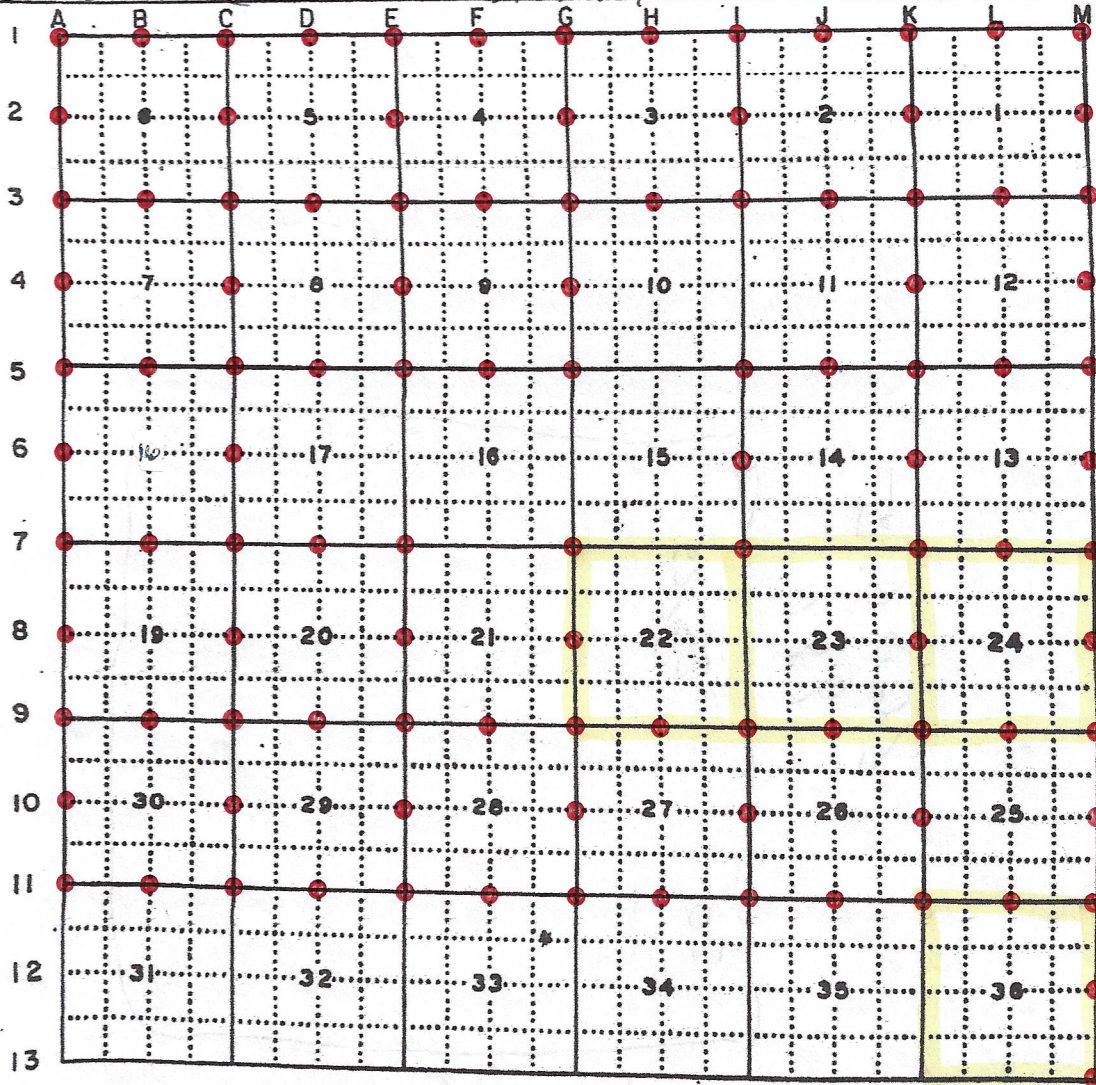
TOWN 29W RANGE 06E

DATE <u>5/1/23</u>	FILE NO.
DIVISION <u>FRO</u>	DISTRICT
MAPPED BY: <u>MSD</u>	
PHOTO NUMBERS	


COUNTY <u>Alpena</u>	TOWNSHIP <u>C.P. Ossineke</u>	NUMBER OF ACRES
OWNER OF LAND		PHOTO NUMBERS

MAPPED BY: <u>MSD</u>
PHOTO NUMBERS

PURPOSE OF MAP Online Lemon Index



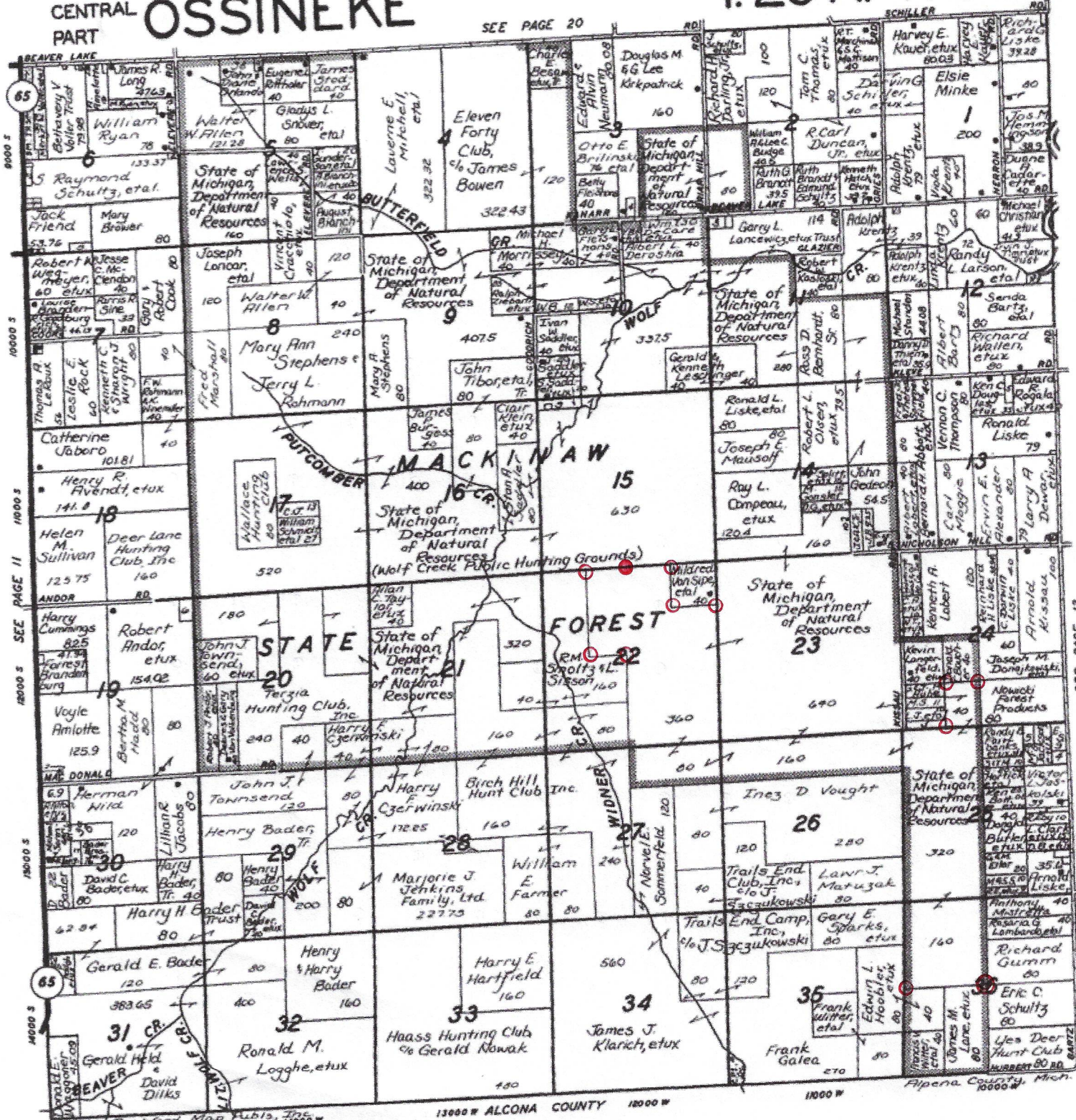
REMARKS



CENTRAL OSSINEKE PART

T. 29 N.-R. 6 E.

SEE PAGE 20



○ = Corner missing or not found, needs to be established for Dept.

● = Corner maybe in but Dept. wants verified and or established