

DEPARTMENT OF NATURAL RESOURCES

Project # 11

MAP SHEET

TOWN 39N RANGE 03W

DATE 5/1/23 FILE NO.

DIVISION FRD DISTRICT

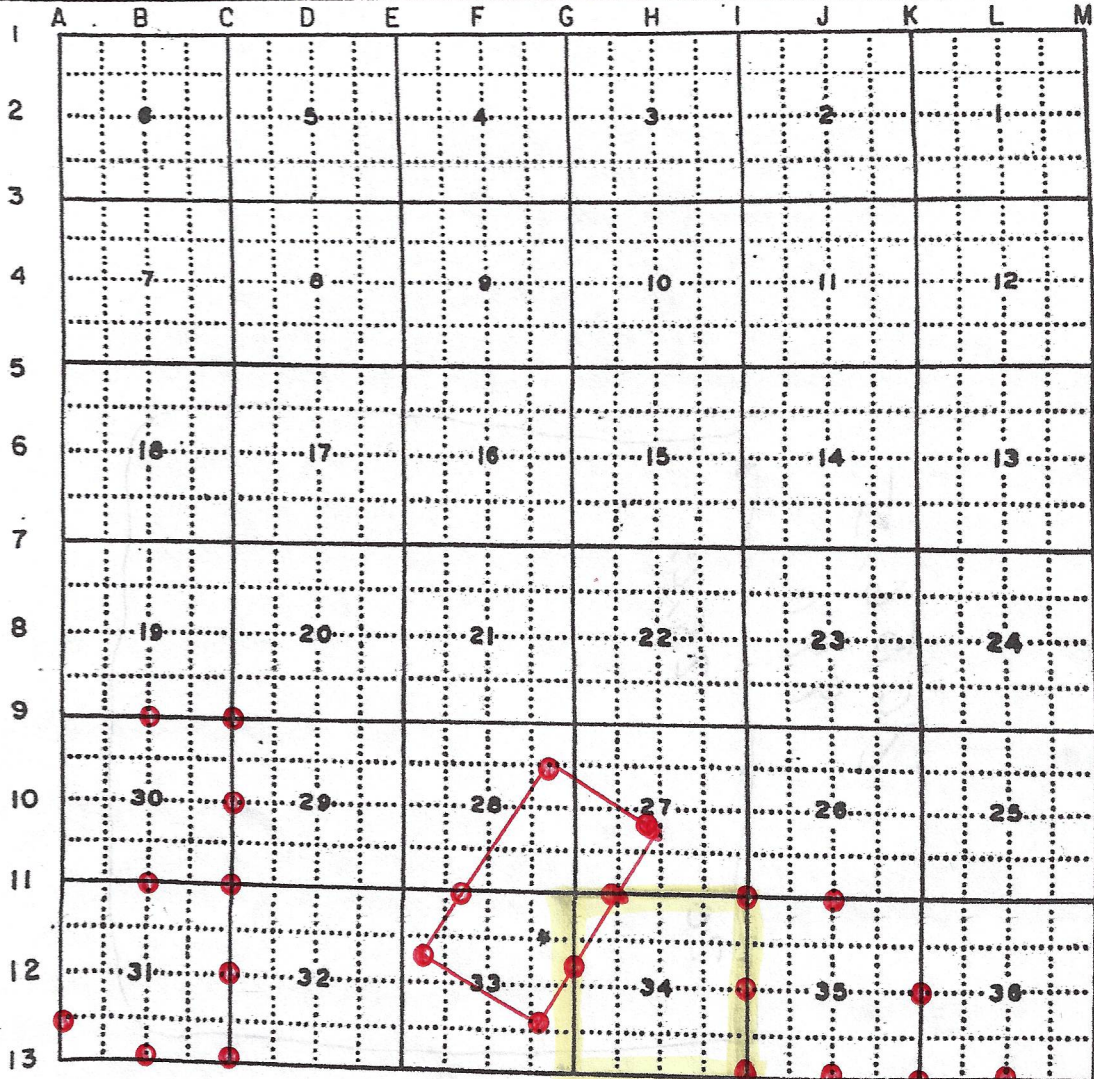
MAPPED BY: MSD

PHOTO NUMBERS


COUNTY Cheboygan TOWNSHIP NUMBER OF ACRES

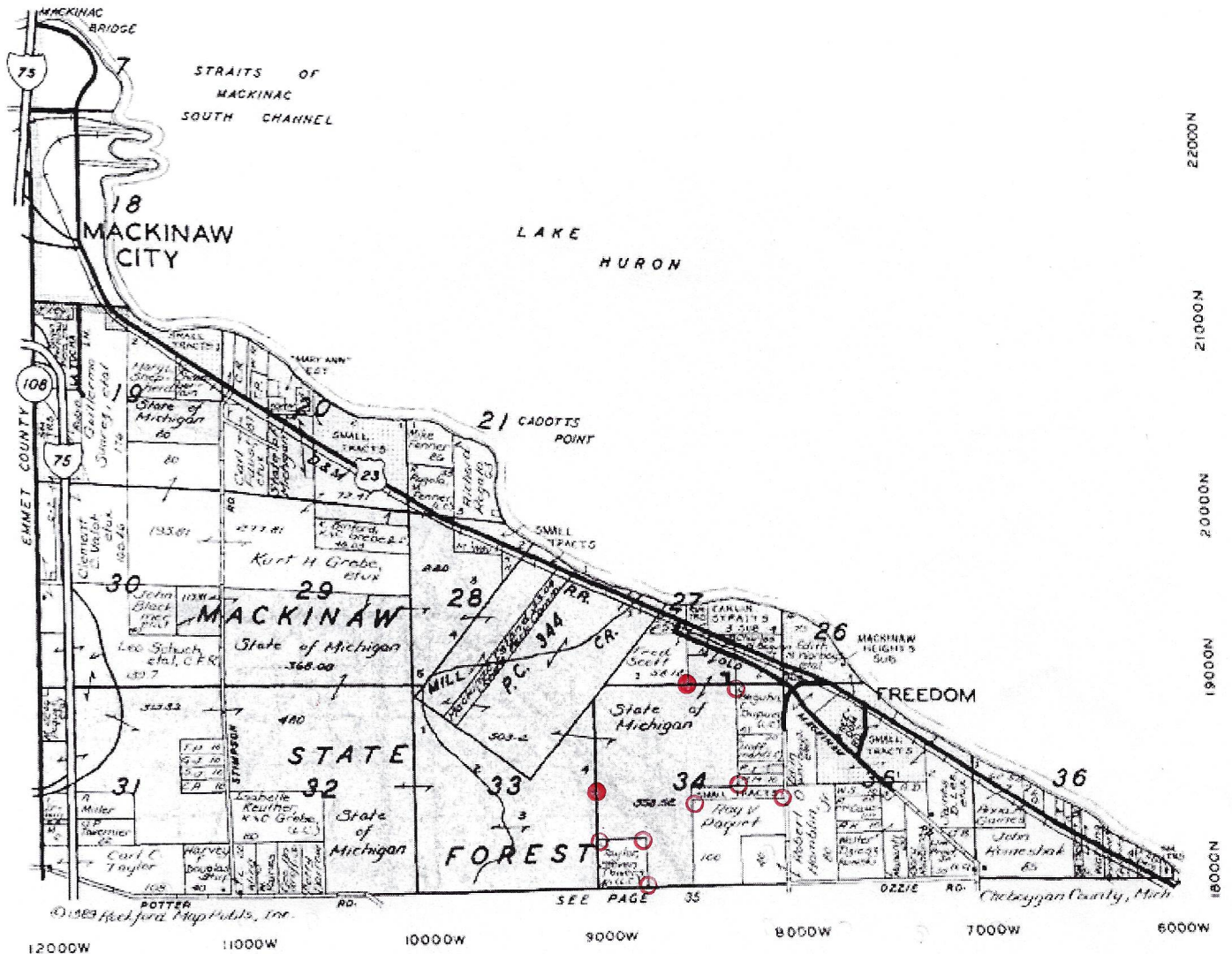
OWNER OF LAND PURPOSE OF MAP

Online Remon Index



REMARKS





## Legend

- = Corner missing or not found, needs to be established for Dept.
- = Corner maybe in but Dept. wants verified and or established.