

STATE OF MICHIGAN
DEPARTMENT
OF
NATURAL RESOURCES

LAND CORNER RECORD

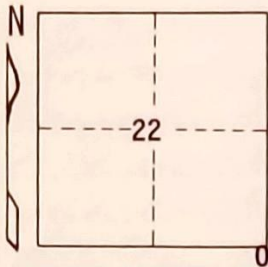
OSCODA COUNTY
T 28 N R 2 E

DESCRIPTION OF CORNER Sec. corner common to Sections 22-23-26-27

CORNER MONUMENT Set Dept. Mon.

DATE MONUMENT PLACED AND WITNESSED 12-23-69

WITNESSES TO CORNER..... 7" Oak S 43 W 13.2'



1" W. Pine S 68 W 10.9'


4" W. Pine S 61 E 48.8'

AND

CIRCLE CORNER REGISTERED

DESCRIPTION IN DETAIL AS TO HOW CORNER WAS LOCATED AND IDENTIFIED OR RESTORED.

This corner was restored during a retracement in this township. Set corner on line and double distance over 1/4 and sections corner East, as called for in C. O. Seeley record of survey. Seeley apparently found a corner here, but took no witnesses. Consider this the best restoration available.



SURVEYOR'S SEAL

SIGNED

Conrad J. Ostling
REGISTERED LAND SURVEYOR #10068

DATE

12-29-69

DISTRIBUTION:

County Courthouse
Area Forester (Regions I & II)
District or Region Surveyor
Forestry Div., Lansing

STATE OF MICHIGAN
DEPARTMENT
OF
NATURAL RESOURCES

LAND CORNER RECORD

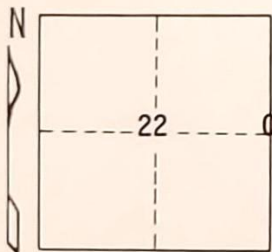
OSCODA COUNTY
T 28 N R 2 E

DESCRIPTION OF CORNER 1/4 Corner common to Sections 22 - 23

CORNER MONUMENT Set Dept. Monument

DATE MONUMENT PLACED AND WITNESSED 12-23-69

WITNESSES TO CORNER..... 8" B. Cherry N 29 E 37.2'



36" W. Pine Stp N 50 W 14.8'

8" Tw W. Pine N 06 E 87.0'

AND

CIRCLE CORNER REGISTERED

DESCRIPTION IN DETAIL AS TO HOW CORNER WAS LOCATED AND IDENTIFIED OR RESTORED.

This corner was restored by proportionate measurement, midpoint on line between sections corners, during a survey in this township. Nothing for U.S. evidence or a previous corner.

SURVEYOR'S SEAL

DISTRIBUTION:

County Courthouse
Area Forester (Regions I & II)
District or Region Surveyor
Forestry Div., Lansing

SIGNED

Levinth ...

DATE

12-29-69

REGISTERED LAND SURVEYOR T0068

STATE OF MICHIGAN
DEPARTMENT
OF
NATURAL RESOURCES

LAND CORNER RECORD

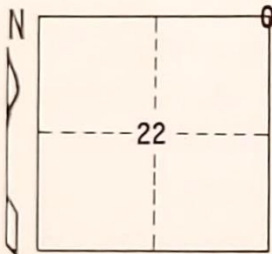
OSCODA COUNTY
T 28 N R 2 E

DESCRIPTION OF CORNER Section corner common to Sections 14-15-22-23

CORNER MONUMENT Left 1 1/4" pipe in place in road

DATE MONUMENT PLACED AND WITNESSED 12-22-69

WITNESSES TO CORNER.....



7" Oak S 64 W 35.5'

7" W. Pine N 60 W 46.7'

AND

10" W. Pine N 35 E 44.7'

CIRCLE CORNER REGISTERED

DESCRIPTION IN DETAIL AS TO HOW CORNER WAS LOCATED AND IDENTIFIED OR RESTORED.

This corner was found during a retracement in this township. Corner was established in early 1900s survey by C. O. Seeley and used for control in various subsequent surveys. Considerable occupation now tied to this location.

SURVEYOR'S SEAL

DISTRIBUTION:

SIGNED County Ostling DATE 12-29-69
REGISTERED LAND SURVEYOR #10068

County Courthouse
Area Forester (Regions I & II)
District or Region Surveyor
Forestry Div., Lansing

STATE OF MICHIGAN
DEPARTMENT
OF
NATURAL RESOURCES

LAND CORNER RECORD

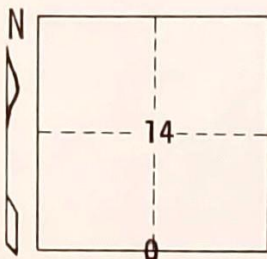
OSCODA COUNTY
T 28 N R 2 E

DESCRIPTION OF CORNER 1/4 corner common to Sections 14-23

CORNER MONUMENT Set Dept. Monument

DATE MONUMENT PLACED AND WITNESSED 12-23-69

WITNESSES TO CORNER.....



24" W. Pine N 40 E 112.2'

9" J. Pine S 80 E 13.1'

AND

CIRCLE CORNER REGISTERED

DESCRIPTION IN DETAIL AS TO HOW CORNER WAS LOCATED AND IDENTIFIED OR RESTORED.

This corner was restored by proportionate measurement, midpoint on line between section corners, during a survey in this township. No U. S. evidence. Schaaf pipe removed.

SURVEYOR'S SEAL

DISTRIBUTION:

SIGNED

Kenneth Ostling

DATE

12-29-69

REGISTERED LAND SURVEYOR #10068

County Courthouse
Area Forester (Regions I & II)
District or Region Surveyor
Forestry Div., Lansing

STATE OF MICHIGAN
DEPARTMENT
OF
NATURAL RESOURCES

LAND CORNER RECORD

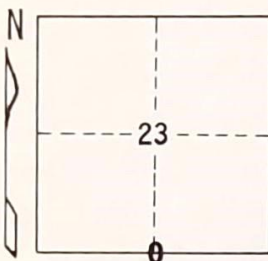
OSCODA COUNTY
T 28 N R 2 E

DESCRIPTION OF CORNER 1/4 Corner Common to Sections 23 - 26

CORNER MONUMENT Set Dept. Monument

DATE MONUMENT PLACED AND WITNESSED 12-23-69

WITNESSES TO CORNER..... 8" R. Pine S 74 W 97.6'




8" W. Pine N 75 E 79.5'

* R. Pine Stp N 05 E 18.0'
AND * Seeley NBT

CIRCLE CORNER REGISTERED

DESCRIPTION IN DETAIL AS TO HOW CORNER WAS LOCATED AND IDENTIFIED OR RESTORED.

This corner was found during a retracement in this area. Found Seeley stake bottom from his NBT of record, as established in early 1900 survey. Considered best available evidence.



SIGNED Kenneth J. Ostby DATE 12-29-69
REGISTERED LAND SURVEYOR #10068

DISTRIBUTION:

County Courthouse
Area Forester (Regions I & II)
District or Region Surveyor
Forestry Div., Lansing

STATE OF MICHIGAN
DEPARTMENT
OF
NATURAL RESOURCES

LAND CORNER RECORD

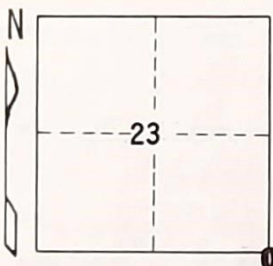
OSCODA COUNTY
T 28 N R 2 E

DESCRIPTION OF CORNER Sec. corner common to Secs. 23-24-25-26

CORNER MONUMENT Set Dept. Mon.

DATE MONUMENT PLACED AND WITNESSED 12-23-69

WITNESSES TO CORNER..... 1" R. Pine S 22 W 7.9'



1" R. Pine N 62 E 2.3'

10" B. Cherry S 86 W 95.9'


AND 9" B. Cherry S 18 E 55.8'

Fe Cor N 68 E 59'

CIRCLE CORNER REGISTERED

DESCRIPTION IN DETAIL AS TO HOW CORNER WAS LOCATED AND IDENTIFIED OR RESTORED.

This corner was recovered during a retracement in this township. Found C. O. Seeley stake bottom, as established in early 1900 survey, from his record. Nothing else evident. Other corners referenced to this position, and considered best available evidence for corner.



SIGNED *Ernest J. Ostling* DATE 12-29-69
REGISTERED LAND SURVEYOR #10068

DISTRIBUTION:

County Courthouse
Area Forester (Regions I & II)
District or Region Surveyor
Forestry Div., Lansing

STATE OF MICHIGAN
DEPARTMENT
OF
NATURAL RESOURCES

LAND CORNER RECORD

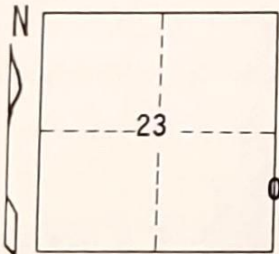
OSCODA COUNTY
T 28 N R 2 E

DESCRIPTION OF CORNER S 1/8 corner common to Sections 23 - 24

CORNER MONUMENT Set 1-1/2 x 16" pipe

DATE MONUMENT PLACED AND WITNESSED 12-22-69

WITNESSES TO CORNER.....



9" J. Pine N 04 E 40.0'


4" J. Pine S 73 E 27.4'

AND

CIRCLE CORNER REGISTERED

DESCRIPTION IN DETAIL AS TO HOW CORNER WAS LOCATED AND IDENTIFIED OR RESTORED.

Corner set by survey procedure during a retracement in this township. Set corner to mark state land boundary.



SIGNED *Conrad A. ...* DATE 12-29-69
REGISTERED LAND SURVEYOR #10068

DISTRIBUTION:

County Courthouse
Area Forester (Regions I & II)
District or Region Surveyor
Forestry Div., Lansing