

STATE OF MICHIGAN  
DEPARTMENT  
OF  
NATURAL RESOURCES

LAND CORNER RECORD

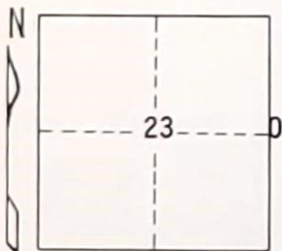
OSCODA COUNTY  
T 28 N R 2 E

DESCRIPTION OF CORNER 1/4 corner common to Sections 23 - 24

CORNER MONUMENT Set Dept. Monument

DATE MONUMENT PLACED AND WITNESSED 12-22-69

WITNESSES TO CORNER.....



6" J. Pine S 07 E 28.4'

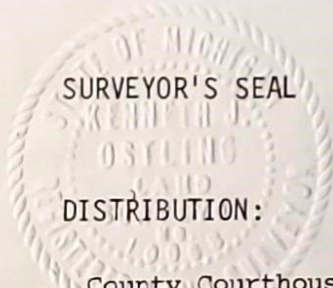
12" R. Pine N 84 E 131.3'

AND

CIRCLE CORNER REGISTERED

DESCRIPTION IN DETAIL AS TO HOW CORNER WAS LOCATED AND IDENTIFIED OR RESTORED.

This corner was set by proportionate measurement, midpoint on line between section corners, during a survey in this township. No evidence of a previous corner.



SIGNED

*Keith J. Kelly*

DATE

12-29-69

REGISTERED LAND SURVEYOR #10068

DISTRIBUTION:

County Courthouse  
Area Forester (Regions I & II)  
District or Region Surveyor  
Forestry Div., Lansing

STATE OF MICHIGAN  
DEPARTMENT  
OF  
NATURAL RESOURCES

LAND CORNER RECORD

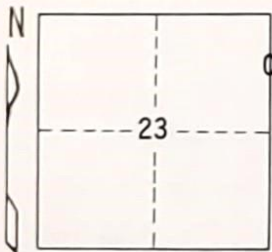
OSCODA COUNTY  
T 28 N R 2 E

DESCRIPTION OF CORNER N 1/8 corner common to sections 23-24

CORNER MONUMENT Set 1 1/2" x 16" pipe

DATE MONUMENT PLACED AND WITNESSED 12-22-69

WITNESSES TO CORNER.....



BT 7" W. Pine N 70 W 3.8'


BT 8" Aspen N 7 E 13.7'

AND

CIRCLE CORNER REGISTERED

DESCRIPTION IN DETAIL AS TO HOW CORNER WAS LOCATED AND IDENTIFIED OR RESTORED.

This corner was set by survey procedure during a retracement in this township.  
Set to mark state property boundary.



SIGNED *Timothy J. Osting* DATE 12-29-69  
REGISTERED LAND SURVEYOR #10068

DISTRIBUTION:

County Courthouse  
Area Forester (Regions I & II)  
District or Region Surveyor  
Forestry Div., Lansing

STATE OF MICHIGAN  
DEPARTMENT  
OF  
NATURAL RESOURCES

LAND CORNER RECORD

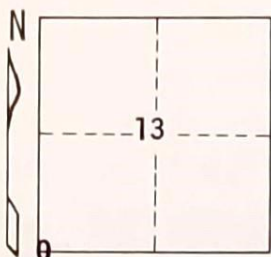
OSCODA COUNTY  
T 28 N R 2 E

DESCRIPTION OF CORNER Sec. corner common to Sections 13-14-23-24

CORNER MONUMENT Left 3/4" iron bar in place

DATE MONUMENT PLACED AND WITNESSED 12-23-69

WITNESSES TO CORNER..... P. Pole N 10 W 38.6'



6" Oak S 20 W 33.8'

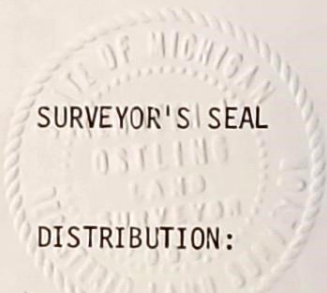
8" Poplar S 25 E 31.2'

AND All N.C. Caldwell Witnesses

CIRCLE CORNER REGISTERED

DESCRIPTION IN DETAIL AS TO HOW CORNER WAS LOCATED AND IDENTIFIED OR RESTORED.

This corner was found during a retracement in this township. This corner perpetuated in 1966 survey by N. C. Caldwell, probably a restoration of 1916 Seeley corner. This corner previously used to subdivide Section 13, and our survey considers it acceptably located according to Seeley's record.



SIGNED *Timothy A. Ostling* DATE 12-30-69  
REGISTERED LAND SURVEYOR #10068

DISTRIBUTION:

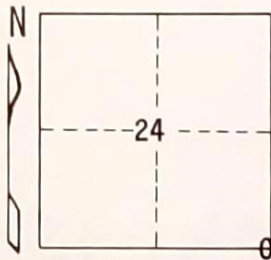
County Courthouse  
Area Forester (Regions I & II)  
District or Region Surveyor  
Forestry Div., Lansing

STATE OF MICHIGAN  
DEPARTMENT  
OF  
NATURAL RESOURCES

LAND CORNER RECORD

OSCODA COUNTY  
T 28 N R 2 E  
T 28 N R 2 E

DESCRIPTION OF CORNER Section corner common to Sections 24-25-19-30  
CORNER MONUMENT Left 1-1/2" pipe in concrete in place  
DATE MONUMENT PLACED AND WITNESSED 12-23-69  
WITNESSES TO CORNER.....




Cor Fence Post S 37 W 56.6'  
Red top post West 32.2'  
AND

CIRCLE CORNER REGISTERED

DESCRIPTION IN DETAIL AS TO HOW CORNER WAS LOCATED AND IDENTIFIED OR RESTORED.

This corner was found during a survey in this township. Corner previously restored by Schaaf survey about 1935, and apparently found acceptable in subsequent surveys. Best available evidence. Falls about 26' North of center of road West, and 102' North of center of road East.



SURVEYOR'S SEAL

DISTRIBUTION:

SIGNED *Leuntch Oetting* DATE 12-29-69  
REGISTERED LAND SURVEYOR #10068

County Courthouse  
Area Forester (Regions I & II)  
District or Region Surveyor  
Forestry Div., Lansing

STATE OF MICHIGAN  
DEPARTMENT  
OF  
NATURAL RESOURCES

LAND CORNER RECORD

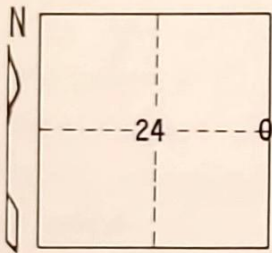
OSCODA COUNTY  
T 28 N R 2 E  
T 28 N R 3 E

DESCRIPTION OF CORNER 1/4 corner common to Sections 24 - 19

CORNER MONUMENT Drove 1/2 x 14" iron bar.

DATE MONUMENT PLACED AND WITNESSED 12-23-69

WITNESSES TO CORNER..... 6" J. Pine S 10 W 144.2'



9" J. Pine N 48 W 84.4'


Center N-S road East 10'

AND

CIRCLE CORNER REGISTERED

DESCRIPTION IN DETAIL AS TO HOW CORNER WAS LOCATED AND IDENTIFIED OR RESTORED.

This corner restored by proportionate measurement, midpoint on line between section corners. Nothing else located.



SIGNED *Lawrence J. ...* DATE 12-29-69  
REGISTERED LAND SURVEYOR #10068

DISTRIBUTION:

County Courthouse  
Area Forester (Regions I & II)  
District or Region Surveyor  
Forestry Div., Lansing

STATE OF MICHIGAN  
DEPARTMENT  
OF  
NATURAL RESOURCES

LAND CORNER RECORD

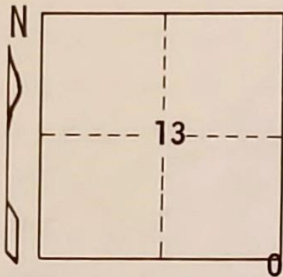
OSCODA COUNTY  
T 28 N R 2 E  
T 28 N R 3 E

DESCRIPTION OF CORNER Sec. corner common to Sections 13-24-18-19

CORNER MONUMENT Set Dept. Monument

DATE MONUMENT PLACED AND WITNESSED 12-23-69

WITNESSES TO CORNER.....

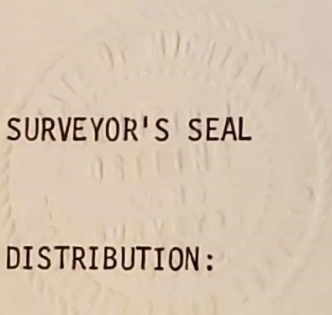


12" R. Pine S 50 W 35.9'  
11" Tw. Oak S 45 E 52.6'  
AND  
22" Cr. Oak N 75 E 36.2'

CIRCLE CORNER REGISTERED

DESCRIPTION IN DETAIL AS TO HOW CORNER WAS LOCATED AND IDENTIFIED OR RESTORED.

This corner found during a retracement in this area. Original restored by Seeley from U.S.B.T. and found acceptable by subsequent surveys. Probably an original corner restoration.



SURVEYOR'S SEAL

SIGNED *Levinth J. Pelting* DATE 12-29-69  
REGISTERED LAND SURVEYOR #10068

DISTRIBUTION:

County Courthouse  
Area Forester (Regions I & II)  
District or Region Surveyor  
Forestry Div., Lansing