

Lansing

14

FORM 8047  
REV. 10/50

WICHIGAN  
DEPARTMENT OF CONSERVATION  
FORESTRY DIVISION

LAND CORNER RECORD

T. 33 N. R. 1 E.  
T. 33 N. R. 1 W.

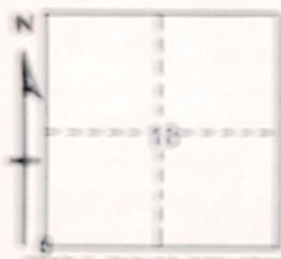
Gheboygan COUNTY

DESCRIPTION OF CORNER Section corner common to Sections 13 - 24 - 18 - 19

CORNER MONUMENT Set 1" pipe with 4" aluminum cap

DATE MONUMENT PLACED AND WITNESSED October 31, 1962

WITNESSES TO CORNER.....



10" Cedar S 39 W 44.3'

10" Cedar N 59 W 44.6'

AND

12" Balsam N 37 E 9.9

DESCRIPTION IN DETAIL AS TO HOW CORNER WAS LOCATED AND IDENTIFIED OR RESTORED.  
This corner was set while making a survey of the meridian. Could locate no previous corner. Set corner at intersection of N - S and W firelines. Check marsh edge east and appears to be the only practical location for corner. Okay for measurement north and south.



SIGNED *Kenneth J. Osting*  
REGISTERED LAND SURVEYOR

DATE November 26, 1962

CONS. 4047  
REV. 10/60

MICHIGAN  
DEPARTMENT OF CONSERVATION  
FORESTRY DIVISION

# LAND CORNER RECORD

T. 33 N.R. 1 E.  
T. 33 N.R. 1 W.

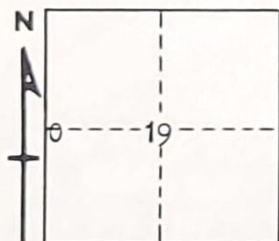
Cheboygan COUNTY

DESCRIPTION OF CORNER 1/4 corner common to Sections 19 - 24

CORNER MONUMENT Left 1 1/2" pipe in place at fence corner.

DATE MONUMENT PLACED AND WITNESSED October 26, 1962

WITNESSES TO CORNER.....



CIRCLE CORNER REGISTERED

9" Cedar S 70 E 17.8'

7" Cedar S 61 W 13.6'

AND

DESCRIPTION IN DETAIL AS TO HOW CORNER WAS LOCATED AND IDENTIFIED OR RESTORED.

This corner was found while making a survey on the meridian. Found 1 1/2" pipe at corner, as established by Marcus Schaaf, R.L.S., in 1930s. Sites for possible U.S. BTs in place. Fence goes north and east. Best available evidence.



SIGNED Kenneth J. Ostling DATE October 26, 1962  
REGISTERED LAND SURVEYOR



MICHIGAN  
DEPARTMENT OF CONSERVATION  
FORESTRY DIVISION

# LAND CORNER RECORD

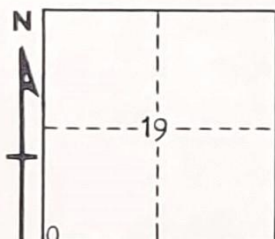
T. 33 N.R. 1 E.  
T. 33 N.R. 1 W. Cheboygan COUNTY

DESCRIPTION OF CORNER Section corner common to Sections 19 - 30 - 24 - 25

CORNER MONUMENT Left 1 1/4" pipe in place 18" below surface

DATE MONUMENT PLACED AND WITNESSED October 26, 1962

WITNESSES TO CORNER.....



CIRCLE CORNER REGISTERED


7" R. Pine S 21 W 31.9'

7" R. Pine N 44 W 21.2'

AND

DESCRIPTION IN DETAIL AS TO HOW CORNER WAS LOCATED AND IDENTIFIED OR RESTORED.

This corner was found while making a survey in this area. Found 1 1/4" pipe at intersection of firelines, as established by Marcus Schaaf R.L.S., in 1930s. U. S. BTs all gone.



SIGNED Kenneth J. Ostling DATE November 26, 1962  
REGISTERED LAND SURVEYOR