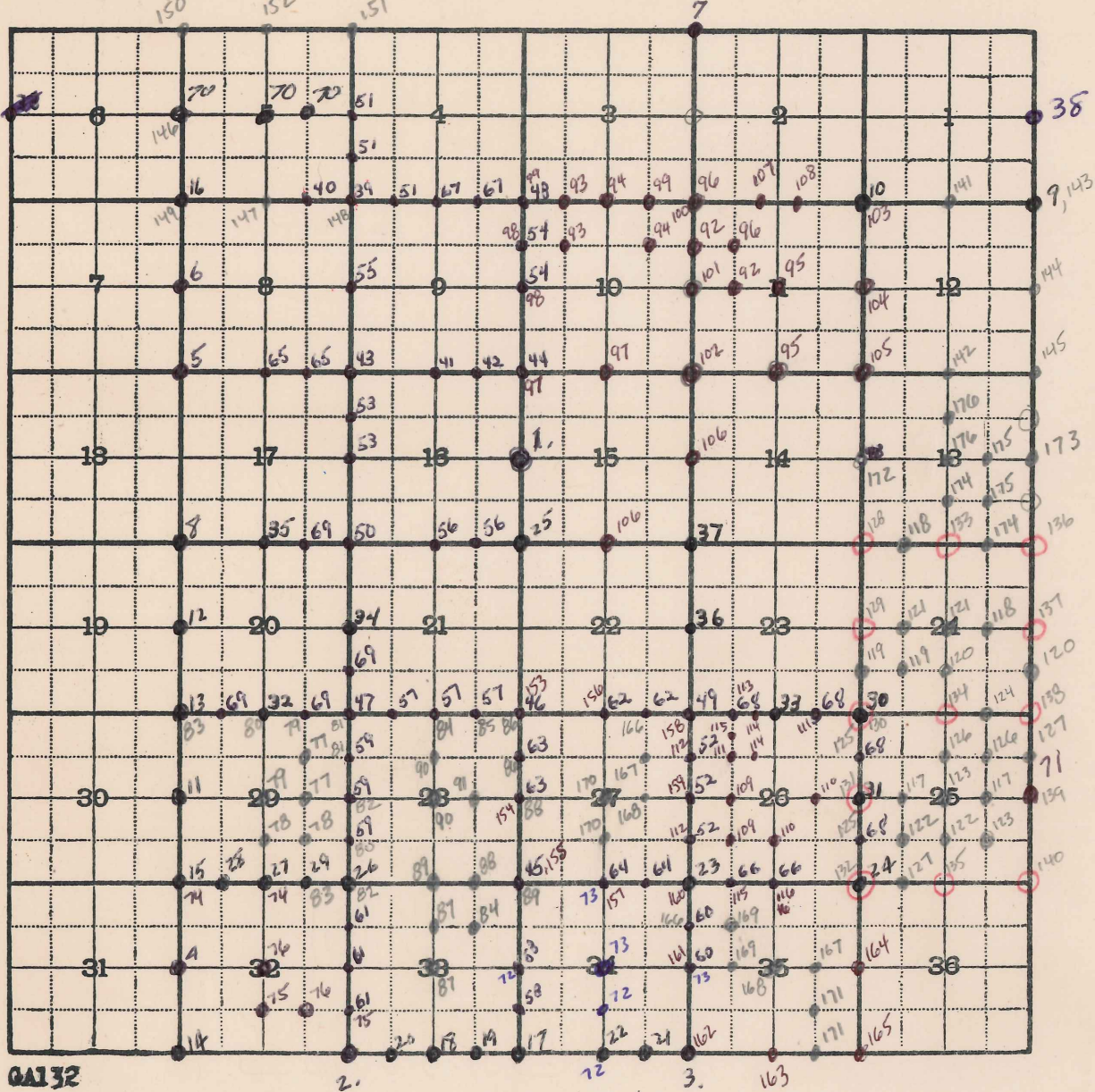


Township 49 North. Range 32 W



O = remon

LAND CORNER RECORDATION CERTIFICATE
Filing Requirement of Act 74, Mich. P.A. 1970 as Amended

For corners in

Iron
(County)

Located In:

Corner Code #



RECORDED
03/25/2015 9:05:41 AM
IRON COUNTY MICHIGAN
JOETTA GREIG, REGISTER OF DEEDS

RECEIPT# 45976, STATION 1
\$14.00 LAND CORNER RECORDAT

- | | | | |
|------------------------------------|------|-------|-------|
| 1. Public Land Survey | T | R | |
| | T | R | |
| | T | R | |
| 2. Property Controlling in Section | S 13 | T 42N | R 32W |
| | S | T | R |
| | S 13 | T 42N | R 32W |
| 3. Miscellaneous Property in Sec. | S | T | R |
| | S | T | R |
4. Lot No. _____, Recorded Plat _____
5. Private Claims _____

176

Register of Deeds Stamp & File Number

1	A	B	C	D	E	F	G	H	I	J	K	L	M
2		6		5		4		3		2		1	
3													
4		7		8		9		10		11		12	
5													
6		18		17		16		15		14		13	
7													
8		19		20		21		22		23		24	
9													
10		30		29		28		27		26		25	
11													
12		31		32		33		34		35		36	
13													

I, Stephan J. Szyszkoski, in a field survey on 12/22/14 do hereby state that under requirements of P.A. 74, Michigan P.A. of 1970, the corner points mentioned in lines 1 and 2 above were in conformance with regulations and rules therefore as required in the current manual of survey instructions of the United States Department of the Interior, Bureau of Land Management or by a decree of a Court of Law and /or that the corner points mentioned in lines 3, 4 and 5 above were in conformance with the rules of the Michigan Board of Land Surveyors or by a Decree of a Court of Law; established, re-established, monumented, recovered, found as expressed below:

NOTE: Not more than 2 corners, all in the same town and range, may be recorded on this certificate.

A. Description of original monument and accessories and/or subsequent restoration:

(5-Sec. 13) Center-North 1/16 corner, Section 13. Not previously monumented.

(L6) Center of Section 13. Not previously monumented.



B. Description of corner evidence found and/or method applied in restoring or reestablishing corner:

(5-Sec. 13) Established the position for the corner midway and on a straight line between Quarter corner 1316.34' north and the Center of Section 13 1316.34' south.

(L6) Established the position for the corner at the intersection of straight lines connecting opposite 1/4 corners.

C. Description of monument for corner and accessories established to perpetuate locating the position of the corner:

(5) Set 1"IDx28" I.pipe with 2" alum. MDNR cap.
Set measuring nail with MDNR tag in the side of:
8" J.Pine S63°E 35.25' mrkd "1/16S BT"
11" J.Pine S89°W 17.65' do
4" J.Pine N63°W 13.8' do
10" Poplar N15°W 22.45' do
E= 7903045.648 N= 140450.867

(L6) Set 1"IDx28" I.pipe with 2" alum. MDNR cap.
Set measuring nail with MDNR tag in the side of:
4" Balsam N24°E 8.25' mrkd "C1/4 BT"
6" Poplar N75°E 40.0' do
6" Balsam S27°E 22.35' do
4" Balsam N76°W 3.65' do
Set sq'd cedar post adjacent.
E= 7903041.155 N= 140049.751

Bearings are magnetic. Coordinates are MCS83 in meters (NAD83(2011) Datum).
Coord. Ref.=NGS PID AA8081: N= 147176.690 m. E= 7895147.466 m.

Signed by Stephan J. Szyszkoski Date 02/11/2015
Surveyor's Michigan License No. 33986

For the Michigan Department of Natural Resources, Forest Resources Division



LAND CORNER RECORDATION CERTIFICATE
Filing Requirement of Act 74, Mich. P.A. 1970 as Amended

For corners in

Iron
(County)

Located In:

Corner Code #



RECORDED
03/25/2015 9:05:41 AM
IRON COUNTY MICHIGAN
JOETTA GREIG, REGISTER OF DEEDS

RECEIPT# 45976, STATION 1
\$14.00 LAND CORNER RECORDAT

1. Public Land Survey	T	R	
	T	R	
	T	R	
2. Property Controlling in Section	S 13	T 42N	R 32W
	S	T	R
	S 13	T 42N	R 32W
3. Miscellaneous Property in Sec.	S	T	R
	S	T	R
4. Lot No. _____, Recorded Plat _____			
5. Private Claims _____			

175

Register of Deeds Stamp & File Number

	A	B	C	D	E	F	G	H	I	J	K	L	M
1													
2	6			5		4		3		2		1	
3													
4	7			8		9		10		11		12	
5													
6	18			17		16		15		14		13	
7													
8	19			20		21		22		23		24	
9													
10	30			29		28		27		26		25	
11													
12	31			32		33		34		35		36	
13													

I, Stephan J. Szyszkoski, in a field survey on 9 12/22/14 do hereby state that under requirements of P.A. 74, Michigan P.A. of 1970, the corner points mentioned in lines 1 and 2 above were in conformance with regulations and rules therefore as required in the current manual of survey instructions of the United States Department of the Interior, Bureau of Land Management or by a decree of a Court of Law and /or that the corner points mentioned in lines 3, 4 and 5 above were in conformance with the rules of the Michigan Board of Land Surveyors or by a Decree of a Court of Law; established, re-established, monumented, recovered, found as expressed below:

NOTE: Not more than 2 corners, all in the same town and range, may be recorded on this certificate.

A. Description of original monument and accessories and/or subsequent restoration:

(9-Sec. 13) Center-East 1/16 corner, Section 13. Not previously monumented.

(13-Sec. 13) Southeast 1/16 corner, Section 13. Not previously monumented.



B. Description of corner evidence found and/or method applied in restoring or reestablishing corner:

(9-Sec. 13) Established the position for the corner midway and on a straight line between Quarter corner 1318.63' east and the Center of Section 13 1318.63' west.

(13-Sec. 13) Established the position for the corner at the intersection of straight lines connecting opposite 1/16 corners.

C. Description of monument for corner and accessories established to perpetuate locating the position of the corner:

(9) Set 1"IDx28" I.pipe with 2" alum. MDNR cap. Set measuring nail with MDNR tag in the side of:
10" J.Pine N29°E 42.0' mrkd "1/16S BT"
4" R.Pine S68°E 25.9' do
12" R.Pine S52°W 23.0' do
5" J.Pine N18°W 36.5' do
Set sq'd cedar post adjacent.
E= 7903442.934 N= 140041.994

(13) Set 1"IDx28" I.pipe with 2" alum. MDNR cap. Set measuring nail with MDNR tag in the side of:
5" W.Pine N56°E 39.8' mrkd "1/16S BT"
3" Oak S04°E 28.1' do
5" R.Pine S39°W 29.4' do
7" J.Pine N21°W 44.7' do
Set sq'd cedar post adjacent.
E= 7903438.011 N= 139640.290

Bearings are magnetic. Coordinates are MCS83 in meters (NAD83(2011) Datum).
Coord. Ref.=NGS PID AA8081: N= 147176.690 m. E= 7895147.466 m.

Signed by Stephan J. Szyszkoski Date 02/11/2015
Surveyor's Michigan License No. 33986

For the Michigan Department of Natural Resources, Forest Resources Division



LAND CORNER RECORDATION CERTIFICATE
Filing Requirement of Act 74, Mich. P.A. 1970 as Amended

For corners in

Iron
(County)

Located In:

Corner Code #



RECORDED
03/25/2015 9:05:41 AM
IRON COUNTY MICHIGAN
JOETTA GREIG, REGISTER OF DEEDS

RECEIPT# 45976, STATION 1
\$14.00 LAND CORNER RECORDAT

- | | | | |
|------------------------------------|------|-------|-------|
| 1. Public Land Survey | T | R | |
| | T | R | |
| | T | R | |
| 2. Property Controlling in Section | S 13 | T 42N | R 32W |
| | S | T | R |
| | S 13 | T 42N | R 32W |
| 3. Miscellaneous Property in Sec. | S | T | R |
| | S | T | R |
4. Lot No. _____, Recorded Plat _____
5. Private Claims _____

174

Register of Deeds Stamp & File Number

	A	B	C	D	E	F	G	H	I	J	K	L	M
1													
2	6			5		4		3		2		1	
3													
4	7			8		9		10		11		12	
5													
6	18			17		16		15		14		13	
7													
8	19			20		21		22		23		24	
9													
10	30			29		28		27		26		25	
11													
12	31			32		33		34		35		36	
13													

I, Stephan J. Szyszkoski, in a field survey on 01/13/15 do hereby state that under requirements of P.A. 74, Michigan P.A. of 1970, the corner points mentioned in lines 1 and 2 above were in conformance with regulations and rules therefore as required in the current manual of survey instructions of the United States Department of the Interior, Bureau of Land Management or by a decree of a Court of Law and /or that the corner points mentioned in lines 3, 4 and 5 above were in conformance with the rules of the Michigan Board of Land Surveyors or by a Decree of a Court of Law; established, re-established, monumented, recovered, found as expressed below:

NOTE: Not more than 2 corners, all in the same town and range, may be recorded on this certificate.

A. Description of original monument and accessories and/or subsequent restoration:

(12-Sec. 13) Center-South 1/16 corner, Section 13. Not previously monumented.

(16-Sec. 13) East 1/16 corner between Sections 13 and 24. Not previously monumented.

B. Description of corner evidence found and/or method applied in restoring or reestablishing corner:

(12-Sec. 13) Established the corner midway and on a straight line between Quarter corner 1317.32' south and the Center of Section 13 1317.32' north.

(16-Sec. 13) Established the position for the corner midway and on the Section line between Quarter corner 1315.94' west and Section corner 1315.94' east.

C. Description of monument for corner and accessories established to perpetuate locating the position of the corner:

(12) Set 1"IDx28" I.pipe with 2" alum. MDNR cap. Set measuring nail with MDNR tag in the side of:
5" Balsam N36°E 5.8' mrkd "1/16S BT"
6" Maple S65°E 18.2' do
6" W.Birch S57°W 13.7' do
7" Maple N76°W 8.9' do
Set sq'd cedar post adjacent.
E= 7903036.659 N= 139648.315

(16) Set 1"IDx28" I.pipe with 2" alum. MDNR cap. Set measuring nail with MDNR tag in the side of:
5" Maple N74°E 14.85' mrkd "1/16S BT"
4" Maple S17°E 18.1' do
4" Maple S80°W 8.4' do
3" Maple N02°W 12.0' do
Set sq'd cedar post adjacent.
E= 7903433.112 N= 139238.631

Bearings are magnetic. Coordinates are MCS83 in meters (NAD83(2011) Datum)
Coord. Ref.=NGS PID AA8081: N= 147176.690 m. E= 7895147.466 m.

Signed by Stephan J. Szyszkoski
Surveyor's Michigan License No. 33986

Date 02/11/2015



For the Michigan Department of Natural Resources, Forest Resources Division



173

SURVEY & REMONUMENTATION

LAND CORNER RECORDATION CERTIFICATE
Filing Requirement of Act 74, Mich. P.A. 1970

MAR 03 2003

For corners in

<u>Iron</u> (County)	Located In:	Corner Code #
1. Public Land Survey	T 42N R 31W X T 42N R 32W	A-6 M-6
2. Property Controlling in Section	S T R	
3. Miscellaneous Property in Sec.	S T R	

SECTION

RCPT# 4926, STN 1
\$9.00 LCRC

RECEIVED FOR RECORD
IRON COUNTY, MICHIGAN
26 DEC 2002 10:58:38 AM
MARK SELMO
REGISTER OF DEEDS

Register of Deeds Stamp & File Number

4. Lot No. _____, Recorded Plat _____
5. Private Claims _____

Quarter Corner to Section 18, T42N, R31W
Quarter Corner to Section 13, T42N, R32W

I, Gary L. Pisoni, in a field survey on September 6, 2002 do hereby state that under requirements of P.A. 74, Michigan P.A. of 1970, the corner points mentioned in lines 1 and 2 above were in conformance with regulations and rules therefore as required in the current manual of survey instructions of the United States Department of the Interior, Bureau of Land Management or by a decree of a Court of Law and /or that the corner points mentioned in lines 3, 4 and 5 above were in conformance with the rules of the Michigan Board of Land Surveyors or by a Decree of a Court of Law; established, re-established, monumented, recovered, found as expressed below:

NOTE: Not more than 2 corners, all in the same town and range, may be recorded on this certificate.

A	B	C	D	E	F	G	H	I	J	K	L	M
1												
2	5	5	4	3	2	1						
3												
4	7	8	9	10	11	12						
5												
6	18	17	16	15	14	13						
7												
8	19	20	21	22	23	24						
9												
10	30	29	28	27	26	25						
11												
12	31	32	33	34	35	36						
13												

PEER GROUP APPROVED
Gary L. Pisoni 12-20-02
COUNTY REPRESENTATIVE

A. Description of original monument and accessories and/or subsequent restoration:

Original corner established on July 31, 1846 by William A. Burt, U.S. Deputy Surveyor.
Original Corner; White Pine Post
Original Bearing Trees:
Spruce 5" N 73° E 16 links (10.56 feet)
Spruce 6" N 80° W 4 links (2.64 feet)

On 8/16/85 Keith L. Sackett, RLS DNR restored the quarter corner position by single proportionate measurement and set a 1" dia. by 32" long iron pipe with a 4" dia. aluminum cap stamped as follows: Mich. Dept. of Natural Resources, T42N, R31W - R32W, 1/4, S-13, S-18, RLS 19006, recorded in Liber 5, Page 106 of L.C. Records.

1985 Bearing Trees:
Jack Pine 7" S 16° W 27.0 feet
Jack Pine 10" N 80° W 20.7 feet
Jack Pine 8" N 28° E 8.4 feet

B. Description of corner evidence found and/or method applied in restoring or reestablishing corner:

No evidence of original B.T.s found.
Found monument as described above and the following bearing trees.
Jack Pine 9" S 19° W 27.31 feet
Jack Pine 10" N 30° E 6.72 feet

Monument is 12" above ground surface.

Corner record research on file with the County Representative.

C. Description of monument for corner and accessories established to perpetuate locating the position of the corner:

Blazed and scribed the following new bearing trees: (all measurement taken to a nail in side of tree)
Red Pine 6" S 48° E 21.74 feet
Jack Pine 6" S 64° W 21.55 feet
Steel Sign Post North 0.60 feet



02-001
Signed by Gary L. Pisoni Date 12-21-02
Surveyor's Michigan License No. 27457

FORM APPROVED BY MICHIGAN STATE BOARD OF PROFESSIONAL SURVEYORS JAN. 28, 1971
REVISED MAY 14, 1976
REVISED JAN., 1983
REVISED OCT., 1995



172

SURVEY & REMONUMENTATION

JAN 30 2008

SECTION

LAND CORNER RECORDATION CERTIFICATE
Filing Requirement of Act 74, Mich. P.A. 1970

For corners in

IRON
(County)

Located In: Corner Code #

1. Public Land Survey

T 42 N R 32 W K-6

2. Property Controlling
in Section

S T R

3. Miscellaneous
Property in Sec.

S T R
S T R
S T R



RECEIVED FOR RECORD
IRON COUNTY, MICHIGAN
MARK SELMO, REGISTER OF DEEDS
12/19/2007 12:33:43 PM
RECEIPT# 24693, STATION 1
\$14.00 LAND CORNER RECORDAT

4. Lot No. _____, Recorded Plat _____

Register of Deeds Stamp & File Number

5. Private Claims _____

	A	B	C	D	E	F	G	H	I	J	K	L	M
1													
2	6	5	4	3	2	1							
3													
4	7	8	9	10	11	12							
5													
6	18	17	16	15	14	13							
7													
8	19	20	21	22	23	24							
9													
10	30	29	28	27	26	25							
11													
12	31	32	33	34	35	36							
13													

I, Robert R. Spear Jr., PS, in a field survey on November 13, 2007 do hereby state that under requirements of P.A. 74, Michigan P.A. of 1970, the corner points mentioned in lines 1 and 2 above were in conformance with regulations and rules therefore as required in the current manual of survey instructions of the United States Department of the Interior, Bureau of Land Management or by a decree of a Court of Law and /or that the corner points mentioned in lines 3, 4 and 5 above were in conformance with the rules of the Michigan Board of Land Surveyors or by a Decree of a Court of Law; established, re-established, monumented, recovered, found as expressed below:

NOTE: Not more than 2 corners, all in the same town and range, may be recorded on this certificate.

A. Description of original monument and accessories and/or subsequent restoration:
Quarter Corner Common to Sections 13 and 14, T42N-R32W

1849: Z.B. Searls, DS set Cedar post witnessed by:
W. Pine 20" S75W, 35 links (23.10 feet)
Maple 4" N51E, 24 links (15.84 feet)

1947: Wisconsin-Michigan Power Company map provided by Stephen Szyszkoski, PS (MDNR). Indicates the original BT w. pine stump was found. Set a concrete marker with a brass cap witnessed by:

Spruce 7" N51E, 11.7 feet
Balsam 6" N05W, 13.2 feet
Balsam 7" S45W, 29.2 feet

PEER GROUP APPROVED

Robert R. Spear, Jr. 12/13/07
COUNTY REPRESENTATIVE

B. Description of corner evidence found and/or method applied in restoring or reestablishing corner:
2007: No original evidence recovered.


Found Wisconsin-Michigan Power Company monument stamped: T42N-R32W, 13, 14, 1/4, property number. No WMPCo. witnesses were found.

I accepted this monument as a careful perpetuation of the original corner position.
The monument is sturdy, straight and 0.55 feet high.

C. Description of monument for corner and accessories established to perpetuate locating the position of the corner:
2007: Established the following new reference object, blazed and scribed the following new bearing trees:

Maple 13" S55W, 25.03 feet
Maple 12" N49W, 35.35 feet
Aspen 7" N18E, 15.16 feet
Aspen 8" S65E, 5.51 feet
Steel Sign Post S06W, 0.75 feet

(Bearings are magnetic and distances are measured to a nail in side of tree)



Signed by *Robert R. Spear, Jr.*
Surveyor's Michigan License No. 43069

Date 12/13/07

FORM APPROVED BY MICHIGAN STATE BOARD OF PROFESSIONAL SURVEYORS, JAN. 28, 1971
REVISED MAY 14, 1975
REVISED JAN., 1983
REVISED OCT., 1995



LIBER 13

PAGE 74

LAND CORNER RECORDATION CERTIFICATE
Filing Requirement of Act 74, Mich. P.A. 1970 as Amended

RECEIVED
12/23/2014 10:58:24 AM
IRON COUNTY MICH REGISTER OF DEEDS

For corners in

Iron <small>(County)</small>	Located In:	Corner Code #
1. Public Land Survey	T _____ R _____	_____
	T _____ R _____	_____
	T _____ R _____	_____
2. Property Controlling in Section	S 35 T 42N R 32W	13 (GCDB 560120)
	S _____ T _____ R _____	_____
	S 35 T 42N R 32W	16 (GCDB 560100)
	S _____ T _____ R _____	_____
3. Miscellaneous Property in Sec.	S _____ T _____ R _____	_____
	S _____ T _____ R _____	_____
4. Lot No. _____, Recorded Plat _____		
5. Private Claims _____		



RECORDED
01/06/2015 10:42:23 AM
IRON COUNTY MICHIGAN
JOETTA GREIG, REGISTER OF DEEDS

RECEIPT# 45488, STATION 1
\$14.00 LAND CORNER RECORDAT

171

Register of Deeds Stamp & File Number

	A	B	C	D	E	F	G	H	I	J	K	L	M
1													
2		6		5		4		3		2		1	
3													
4		7		8		9		10		11		12	
5													
6		18		17		16		15		14		13	
7													
8		19		20		21		22		23		24	
9													
10		30		29		28		27		26		25	
11													
12		31		32		33		34		35		36	
13													

I, Stephan J. Szyszkoski, in a field survey on 06/26/14 do hereby state that under requirements of P.A. 74, Michigan P.A. of 1970, the corner points mentioned in lines 1 and 2 above were in conformance with regulations and rules therefore as required in the current manual of survey instructions of the United States Department of the Interior, Bureau of Land Management or by a decree of a Court of Law and /or that the corner points mentioned in lines 3, 4 and 5 above were in conformance with the rules of the Michigan Board of Land Surveyors or by a Decree of a Court of Law; established, re-established, monumented, recovered, found as expressed below:

NOTE: Not more than 2 corners, all in the same town and range, may be recorded on this certificate.

A. Description of original monument and accessories and/or subsequent restoration:

(13-Sec. 35) Southeast 1/16 corner, Section 35. Not previously monumented.

(16-Sec. 35) East 1/16 corner between Section 35 T42N-R32W and Section 2 T41N-R32W. Not previously monumented.

B. Description of corner evidence found and/or method applied in restoring or reestablishing corner:

(13-Sec. 35) Established the position for the corner at the intersection of straight lines connecting opposite 1/16 corners.

(16-Sec. 35) Established the position for the corner on the Township line between Quarter corner 1318.66' west and Section corner 1318.66' east.

C. Description of monument for corner and accessories established to perpetuate locating the position of the corner:


(13) Set 1"IDx28" I.pipe with 2" alum. MDNR cap. Set measuring nail with MDNR tag in the side of:
10" Oak N29°W 29.85' mrkd "1/16S BT"
7" Spruce N67°E 35.35' do
13" Maple S63°E 5.65' do
12" Maple S48°W 33.05' do
Set sq'd cedar post adjacent.
E= 7901765.856 N= 134834.983

(16) Set 1"IDx28" I.pipe with 2" alum. MDNR cap. Set measuring nail with MDNR tag in the side of:
8" Spruce N26°E 31.05' mrkd "1/16S BT"
11" Spruce S59°E 12.0' do
11" Spruce S41°W 12.35' do
13" Spruce N47°W 20.1' do
Set sq'd cedar post adjacent.
E= 7901758.798 N= 134430.263

Bearings are magnetic. Coordinates are MCS83 in meters (NAD83(2011) Datum)
Coord. Ref.=NGS PID AA8081: N= 147176.690 m. E= 7895147.466 m.

Signed by Stephan J. Szyszkoski Date 07/01/2014
Surveyor's Michigan License No. 33986

For the Michigan Department of Natural Resources, Forest Resources Division



LAND CORNER RECORDATION CERTIFICATE
 Filing Requirement of Act 74, Mich. P.A. 1970 as Amended

RECEIVED
 12/23/2014 10:58:24 AM
 IRON COUNTY MICH REGISTER OF DEEDS

RECORDED
 01/06/2015 10:42:23 AM
 IRON COUNTY MICHIGAN
 JOETTA GREIG, REGISTER OF DEEDS

RECEIPT# 45488, STATION 1
 \$14.00 LAND CORNER RECORDAT

For corners in

Iron Located In: Corner Code #
 (County)



- 1. Public Land Survey T R
- 2. Property Controlling in Section S 27 T 42N R 32W H10 (GCDB 440240)
- 3. Miscellaneous Property in Sec. S 27 T 42N R 32W 12 (GCDB 440220)
- 4. Lot No. , Recorded Plat
- 5. Private Claims

170

Register of Deeds Stamp & File Number

	A	B	C	D	E	F	G	H	I	J	K	L	M
1													
2	6		5		4		3		2		1		
3													
4	7		8		9		10		11		12		
5													
6	18		17		16		15		14		13		
7													
8	19		20		21		22		23		24		
9													
10	30		29		28		27		26		25		
11													
12	31		32		33		34		35		36		
13													

I, Stephan J. Szyszkoski, in a field survey on 05/12/14 do hereby state that under requirements of P.A. 74, Michigan P.A. of 1970, the corner points mentioned in lines 1 and 2 above were in conformance with regulations and rules therefore as required in the current manual of survey instructions of the United States Department of the Interior, Bureau of Land Management or by a decree of a Court of Law and /or that the corner points mentioned in lines 3, 4 and 5 above were in conformance with the rules of the Michigan Board of Land Surveyors or by a Decree of a Court of Law; established, re-established, monumented, recovered, found as expressed below:

NOTE: Not more than 2 corners, all in the same town and range, may be recorded on this certificate.

A. Description of original monument and accessories and/or subsequent restoration:

(H10) Center of Section 27. Not previously monumented.

(12-Sec. 27) Center South 1/16 corner, Section 27. Not previously monumented.

B. Description of corner evidence found and/or method applied in restoring or reestablishing corner:

(H10) Established the position for the corner at the intersection of straight lines connecting opposite 1/4 corners.

(12-Sec. 27) Established the position for the corner midway and on a straight line between Quarter corner 1320.57' south and Center of Section 27 1320.57' north.

C. Description of monument for corner and accessories established to perpetuate locating the position of the corner:

(H10) Set 1"IDx28" I.pipe with 2" alum. MDNR cap. Set measuring nail with MDNR tag in the side of:
 6" Maple N16°E 16.85' mrkd "C1/4 BT"
 6" R.Pine S42°E 19.4' do
 9" R.Pine S43°W 17.55' do
 11" R.Pine N53°W 33.1' do
 Set sq'd cedar post adjacent.
 E= 7899782.406 N= 136883.591


(12) Set 1"IDx28" I.pipe with 2" alum. MDNR cap. Set measuring nail with MDNR tag in the side of:
 6" Balsam N28°W 29.55' mrkd "1/16S BT"
 6" Balsam N22°E 14.3' do
 6" Balsam S54°E 15.2' do
 25" R.Pine N84°W 36.0' do
 Set sq'd cedar post adjacent.
 E= 7899777.854 N= 136481.163

Bearings are magnetic. Coordinates are MCS83 in meters (NAD83(2011) Datum)
 Coord. Ref.=NGS PID AA8081: N= 147176.690 m. E= 7895147.466 m.

Signed by Stephan J. Szyszkoski
 Surveyor's Michigan License No. 33986

Date 06/04/2014

For the Michigan Department of Natural Resources, Forest Resources Division



LAND CORNER RECORDATION CERTIFICATE
Filing Requirement of Act 74, Mich. P.A. 1970 as Amended

For corners in

Iron
(County)

Located In:

Corner Code #



RECORDED
01/06/2015 10:42:23 AM
IRON COUNTY MICHIGAN
JOETTA GREIG, REGISTER OF DEEDS

RECEIPT# 45488, STATION 1
\$14.00 LAND CORNER RECORDAT

- | | | | |
|------------------------------------|------|-------|-------|
| 1. Public Land Survey | T | R | |
| | T | R | |
| | T | R | |
| 2. Property Controlling in Section | S 35 | T 42N | R 32W |
| | S | T | R |
| | S 35 | T 42N | R 32W |
| 3. Miscellaneous Property in Sec. | S | T | R |
| | S | T | R |

169

Register of Deeds Stamp & File Number

	A	B	C	D	E	F	G	H	I	J	K	L	M
1													
2	6			5			4		3		2		1
3													
4	7			8			9		10		11		12
5													
6	18			17			16		15		14		13
7													
8	19			20			21		22		23		24
9													
10	30			29			28		27		26		25
11													
12	31			32			33		34		35		36
13													

I, Stephan J. Szyszkoski, in a field survey on 05/13/14 do hereby state that under requirements of P.A. 74, Michigan P.A. of 1970, the corner points mentioned in lines 1 and 2 above were in conformance with regulations and rules therefore as required in the current manual of survey instructions of the United States Department of the Interior, Bureau of Land Management or by a decree of a Court of Law and /or that the corner points mentioned in lines 3, 4 and 5 above were in conformance with the rules of the Michigan Board of Land Surveyors or by a Decree of a Court of Law; established, re-established, monumented, recovered, found as expressed below:

NOTE: Not more than 2 corners, all in the same town and range, may be recorded on this certificate.

A. Description of original monument and accessories and/or subsequent restoration:

(4-Sec. 35) Northwest 1/16 corner, Section 35. Not previously monumented.

(8-Sec. 35) Center West 1/16 corner, Section 35. Not previously monumented.

B. Description of corner evidence found and/or method applied in restoring or reestablishing corner:

(4-Sec. 35) Established the position for the corner at the intersection of straight lines connecting opposite 1/16 corners.

(8-Sec. 35) Established the position for the corner midway and on a straight line between Quarter corner 1318.26' west and the Center of Section 35 1318.26' east.

C. Description of monument for corner and accessories established to perpetuate locating the position of the corner:

(4) Set 1"IDx28" I.pipe with 2" alum. MDNR cap. Set measuring nail with MDNR tag in the side of:
8" Maple N34°E 26.6' mrkd "1/16S BT"
4" Balsam S89°E 6.05' do
4" Balsam S52°W 16.05' do
4" Balsam N21°W 7.1' do
Set sq'd cedar post adjacent.
E= 7900973.507 N= 135653.270

(8) Set 1"IDx28" I.pipe with 2" alum. MDNR cap. Set measuring nail with MDNR tag in the side of:
8" Balsam N68°E 79.75' mrkd "1/16S BT"
14" Spruce S21°E 13.45' do
11" Spruce S52°W 25.95' do
6" Maple in clump N73°W 33.85' do
Set sq'd cedar post adjacent.
E= 7900967.772 N= 135250.705

Bearings are magnetic. Coordinates are MCS83 in meters (NAD83(2011) Datum)
Coord. Ref.=NGS EID AA8081: N= 147176.690 m. E= 7895147.466 m.

Signed by Stephan J. Szyszkoski
Surveyor's Michigan License No. 33986

Date 06/04/2014

For the Michigan Department of Natural Resources, Forest Resources Division



LAND CORNER RECORDATION CERTIFICATE
Filing Requirement of Act 74, Mich. P.A. 1970 as Amended

12/23/2014 10:58:24 AM
IRON COUNTY MICH REGISTER OF DEEDS

For corners in

Iron Located In: Corner Code #
(County)

1. Public Land Survey T R
T R
T R

2. Property Controlling S 27 T 42N R 32W 9
in Section S T R (GCDB 460240)
S 35 T 42N R 32W J12
3. Miscellaneous S T R (GCDB 540140)
Property in Sec. S T R

4. Lot No. , Recorded Plat
5. Private Claims



RECORDED
01/06/2015 10:42:23 AM
IRON COUNTY MICHIGAN
JOETTA GREIG, REGISTER OF DEEDS

RECEIPT # 45488, STATION 1
\$14.00 LAND CORNER RECORDAT

168

Register of Deeds Stamp & File Number

	A	B	C	D	E	F	G	H	I	J	K	L	M
1													
2		6		5		4		3		2		1	
3													
4		7		8		9		10		11		12	
5													
6		18		17		16		15		14		13	
7													
8		19		20		21		22		23		24	
9													
10		30		29		28		27		26		25	
11													
12		31		32		33		34		35		36	
13													

I, Stephan J. Szyszkoski, in a field survey on 9 05/15/14 do hereby state that under requirements of P.A. 74, Michigan P.A. of 1970, the corner points mentioned in lines 1 and 2 above were in conformance with regulations and rules therefore as required in the current manual of survey instructions of the United States Department of the Interior, Bureau of Land Management or by a decree of a Court of Law and /or that the corner points mentioned in lines 3, 4 and 5 above were in conformance with the rules of the Michigan Board of Land Surveyors or by a Decree of a Court of Law; established, re-established, monumented, recovered, found as expressed below:

NOTE: Not more than 2 corners, all in the same town and range, may be recorded on this certificate.

A. Description of original monument and accessories and/or subsequent restoration:

(9-Sec. 27) Center East 1/16 corner, Section 27. Not previously monumented.

(J12) Center of Section 35. Not previously monumented.

B. Description of corner evidence found and/or method applied in restoring or reestablishing corner:

(9-Sec. 27) Established the position for the corner midway and on a straight line between Quarter corner 1320.92' east and the Center of Section 27 1320.92' west.

(J12) Established the position for the corner at the intersection of straight lines connecting opposite 1/4 corners.

C. Description of monument for corner and accessories established to perpetuate locating the position of the corner:

(9) Set 1"IDx28" I.pipe with 2" alum. MDNR cap.
Set measuring nail with MDNR tag in the side of:
5" Maple in clump N86°E 23.65' mrkd "1/16S BT"
3" W.Pine S13°W 44.65' do
4" Cherry S81°W 36.35' do
4" Poplar N54°W 19.75' do
Set sq'd cedar post adjacent.
E= 7900184.886 N= 136875.723


(J12) Set 1"IDx28" I.pipe with 2" alum. MDNR cap.
Set measuring nail with MDNR tag in the side of:
8" Maple N41°E 29.65' mrkd "C1/4 BT"
10" Poplar S13°E 26.6' do
5" Poplar S73°W 13.55' do
12" Poplar N24°W 3.85' do
Set sq'd cedar post adjacent.
E= 7901369.484 N= 135245.216

Bearings are magnetic. Coordinates are MCS83 in meters (NAD83(2011) Datum)
Coord. Ref.=NGS PID AA8081: N= 147176.690 m. E= 7895147.466 m.

Signed by Stephan J. Szyszkoski
Surveyor's Michigan License No. 33986

Date 06/04/2014

For the Michigan Department of Natural Resources, Forest Resources Division



LAND CORNER RECORDATION CERTIFICATE
 Filing Requirement of Act 74, Mich. P.A. 1970 as Amended

RECEIVED
 12/23/2014 10:58:24 AM
 IRON COUNTY MICH REGISTER OF DEEDS

For corners in

Iron Located In: Corner Code #
 (County)

1. Public Land Survey T R
 T R
 T R

2. Property Controlling S 35 T 42N R 32W 9
 in Section S T R (GCDB 560140)
 S 27 T 42N R 32W 6
 S T R (GCDB 460260)
 S T R

3. Miscellaneous Property in Sec. S T R
 S T R

4. Lot No. , Recorded Plat
 5. Private Claims



RECORDED
 01/06/2015 10:42:23 AM
 IRON COUNTY MICHIGAN
 JOETTA GREIG, REGISTER OF DEEDS

RECEIPT# 45488, STATION 1
 \$14.00 LAND CORNER RECORDAT

167

Register of Deeds Stamp & File Number

	A	B	C	D	E	F	G	H	I	J	K	L	M
1													
2		6		5		4		3		2		1	
3													
4		7		8		9		10		11		12	
5													
6		18		17		16		15		14		13	
7													
8		19		20		21		22		23		24	
9													
10		30		29		28		27		26		25	
11													
12		31		32		33		34		35		36	
13													

I, Stephan J. Szyszkoski, in a field survey on 9 05/15/14
6 05/20/14 do hereby state
 that under requirements of P.A. 74, Michigan P.A. of 1970, the corner points mentioned in lines 1 and 2
 above were in conformance with regulations and rules therefore as required in the current manual of survey
 instructions of the United States Department of the Interior, Bureau of Land Management or by a decree of
 a Court of Law and /or that the corner points mentioned in lines 3, 4 and 5 above were in conformance with
 the rules of the Michigan Board of Land Surveyors or by a Decree of a Court of Law; established, 8
 re-established, monumented, recovered, found as expressed below:

NOTE: Not more than 2 corners, all in the same town and range, may be recorded
 on this certificate.

A. Description of original monument and accessories and/or subsequent restoration:

(9-Sec. 35) Center East 1/16 corner, Section 35. Not previously monumented.

(6-Sec. 27) Northeast 1/16 corner, Section 27. Not previously monumented.

B. Description of corner evidence found and/or method applied in restoring or reestablishing corner:

(9-Sec. 35) Established the position for the corner midway and on a straight line between Quarter
 corner 1323.89' east and the Center of Section 35 1323.89' west.

(6-Sec. 27) Established the position for the corner at the intersection of straight lines connecting
 opposite 1/16 corners.

C. Description of monument for corner and accessories established to perpetuate locating the position of the corner:

(9) Set 1"IDx28" I.pipe with 2" alum. MDNR cap.
 Set measuring nail with MDNR tag in the side of:
 4" B.Spruce N03°W 17.95' mrkd "1/16S BT"
 5" B.Spruce S61°E 14.3' do
 7" B.Spruce S22°W 25.45' do
 9" W.Pine N50°W 9.6' do
 Set sq'd cedar post adjacent.
 E= 7901772.908 N= 135239.696

(6) Set 1"IDx28" I.pipe with 2" alum. MDNR cap.
 Set measuring nail with MDNR tag in the side of:
 8" Poplar N33°E 7.2' mrkd "1/16S BT"
 5" Maple S40°E 5.35' do
 3" Maple S27°W 7.25' do
 7" Poplar S61°W 1.8' do
 Set sq'd cedar post adjacent.
 E= 7900189.968 N= 137278.396

Bearings are magnetic. Coordinates are MCS83 in meters (NAD83(2011) Datums
 Coord. Ref.=NGS PID AA8081: N= 147176.690 m. E= 7895147.466 m.

Signed by Stephan J. Szyszkoski
 Surveyor's Michigan License No. 33986

Date 06/04/2014

For the Michigan Department of Natural Resources, Forest Resources Division



LAND CORNER RECORDATION CERTIFICATE
Filing Requirement of Act 74, Mich. P.A. 1970 as Amended

For corners in

Iron (County)	Located In:	Corner Code #
1. Public Land Survey	T _____ R _____	_____
	T _____ R _____	_____
	T _____ R _____	_____
2. Property Controlling in Section	S 35 T 42N R 32W	3
	S _____ T _____ R _____	(GCDB 500160)
	S 27 T 42N R 32W	2
3. Miscellaneous Property in Sec.	S _____ T _____ R _____	(GCDB 460300)
	S _____ T _____ R _____	_____
4. Lot No. _____, Recorded Plat _____		
5. Private Claims _____		



RECORDED
01/06/2015 10:42:23 AM
IRON COUNTY MICHIGAN
JOETTA GREIG, REGISTER OF DEEDS

RECEIPT# 45488, STATION 1
\$14.00 LAND CORNER RECORDAT

166

Register of Deeds Stamp & File Number

	A	B	C	D	E	F	G	H	I	J	K	L	M
1													
2		6		5		4		3		2		1	
3													
4		7		8		9		10		11		12	
5													
6		18		17		16		15		14		13	
7													
8		19		20		21		22		23		24	
9													
10		30		29		28		27		26		25	
11													
12		31		32		33		34		35		36	
13													

I, Stephan J. Szyszkoski, in a field survey on 04/16/14 do hereby state that under requirements of P.A. 74, Michigan P.A. of 1970, the corner points mentioned in lines 1 and 2 above were in conformance with regulations and rules therefore as required in the current manual of survey instructions of the United States Department of the Interior, Bureau of Land Management or by a decree of a Court of Law and /or that the corner points mentioned in lines 3, 4 and 5 above were in conformance with the rules of the Michigan Board of Land Surveyors or by a Decree of a Court of Law; established, re-established, monumented, recovered, found as expressed below:

NOTE: Not more than 2 corners, all in the same town and range, may be recorded on this certificate.

A. Description of original monument and accessories and/or subsequent restoration:

(3-Sec. 35) North 1/16 corner between Sections 34 and 35. 1971 - Established by A.O.Enger RLS on the Section line between Section corner 20.050 ch. N and 1/4 corner 20.051 ch. S. Set 1"IDx36" I.pipe with 4" alum. cap. Tamarack 10" N11°E 87.2', W.Spruce 8" N25°W 79.1'

(2-Sec. 27) East 1/16 corner between Sections 22 and 27. 1971 - Established by A.O.Enger RLS on the Section line between Section corner 20.074 ch. E. and 1/4 corner 20.074 ch. W. Set 1"IDx36" I.pipe with 4" alum. cap. Red Maple 6" S26°E 42.0', W.Birch 11" S47°W 30.9'.

B. Description of corner evidence found and/or method applied in restoring or reestablishing corner:

(3-Sec. 35) Found the 1971 monument in good condition, substantially at the record position, and at record bearing and distance from the 1971 BTs: the Tamarack BT N11°E 87.2' is now standing dead with markings visible. The W.Spruce BT is in good condition. Accepted the monument as a careful and faithful establishment of the position of the corner.

(2-Sec. 27) Found the 1971 monument in good condition and substantially at the record position. The 1971 BTs were not recovered. Accepted the monument as a careful and faithful establishment of the position of the corner.

C. Description of monument for corner and accessories established to perpetuate locating the position of the corner:

(3) Found 1"ID I.pipe with 4" alum. MI Dept. of Conservation cap. Set measuring nail with MDNR tag in the side of:
11" W.Spruce N22°W 79.2' old blazes (1971 BT)
8" Spruce N54°W 7.95' mrkd "1/16S BT"
4" W.Pine N38°E 19.15' do
3" double Sugar S07°E 17.5' do
E= 7900571.125 N= 135659.253

(2) Found 1"ID I.pipe with 4" alum. MI Dept. of Conservation cap. Set measuring nail with MDNR tag in the side of:
9" Maple N44°E 20.35' mrkd "1/16 S BT"
14" Oak S74°E 47.4' do
11" Oak in clump S24°E 42.15' do
12" Oak S60°W 44.75' do
Set sq'd cedar post adjacent.
E=7900195.047 N= 137681.126

Bearings are magnetic. Coordinates are MCS83 in meters (NAD83(2011) Datum)
Coord. Ref.=NGS PID AA8081: N= 147176.690 m. E= 7895147.466 m.

Signed by Stephan J. Szyszkoski
Surveyor's Michigan License No. 33986

Date 06/04/2014

For the Michigan Department of Natural Resources, Forest Resources Division



165

SURVEY & REMONUMENTATION

JAN 2 9 2007

SECTION

LAND CORNER RECORDATION CERTIFICATE
Filing Requirement of Act 74, Mich. P.A. 1970

RECEIVED FOR RECORD
IRON COUNTY, MICHIGAN
MARK SELMO, REGISTER OF DEEDS
12/27/2006 2:17:50 PM

RECEIPT # 21327, STATION 1
\$14.00 LAND CORNER RECORDAT

For corners in

IRON
(County)

Located In:

Corner Code #

- 1. Public Land Survey

T 41 N	R 32 W	K - 1
T 42 N	R 32 W	K - 13 ✓
T	R	
T	R	
- 2. Property Controlling in Section

S	T	R
S	T	R
- 3. Miscellaneous Property in Sec.

S	T	R
S	T	R
- 4. Lot No. _____ Recorded Plat _____
- 5. Private Claims _____

Register of Deeds Stamp & File Number

	A	B	C	D	E	F	G	H	I	J	K	L	M
1													
2	6	5	4					3		2		1	
3													
4	7	8	9					10		11		12	
5													
6	18	17	16					15		14		13	
7													
8	19	20	21					22		23		24	
9													
10	30	29	28					27		26		25	
11													
12	31	32	33					34		35		36	
13													

I, Robert R. Spear, Jr., PS, in a field survey on August 29, 2006 do hereby state that under requirements of P.A. 74, Michigan P.A. of 1970, the corner points mentioned in lines 1 and 2 above were in conformance with regulations and rules therefore as required in the current manual of survey. Instructions of the United States Department of the Interior, Bureau of Land Management or by a decree of a Court of Law and for that the corner points mentioned in lines 3, 4 and 5 above were in conformance with the rules of the Michigan Board of Land Surveyors or by a Decree of a Court of Law; established, re-established, monumented, recovered, found as expressed below:

NOTE: Not more than 2 corners, all in the same town and range, may be recorded on this certificate.

A. Description of original monument and accessories and/or subsequent restoration:
Section Corner Common to Sections 1 and 2, T41N-R32W and Sections 35 and 36, T42N-R32W

1848: Austin Burt, DS set a Hemlock post witnessed by:

- Cedar 16" N26-1/2E 11 links
- W. Pine 12" N47W 46 links

1848: John Burt, DS established two additional witnesses:

- Hemlock 6" S15E 68 links
- Hemlock 14" S25W 43 links

1947: Wisconsin-Michigan Power Company map provided by Stephan Szyszkoski, PS (MDNR) indicates a concrete marker was set from two found stumps that check with original B.T.'s and two witnesses established:

- Spruce 12" S53W 29.9 feet
- W. Birch 7" N22E 11.0 feet

1988: Keith Sackett, RLS (Liber 6 RC, Pg. 194) restored the corner position at Wisconsin-Michigan Power Company monument and established witnesses:

- Maple 10" S82W 33.9 feet
- Cherry 6" S76E 7.5 feet
- Cherry 8" S59W 18.2 feet

B. Description of corner evidence found and/or method applied in restoring or reestablishing corner:

2006: No original evidence recovered. Found a Wisconsin-Michigan Power Company monument stamped: 42/41-32, 35, 36, 2, 1, Property. Michigan DNR surveyors have recently upgraded this corner. We recovered the following NBT's:

- B. Cherry 8" S75E 7.72 feet (Sackett)
- B. Cherry 10" S64W 16.52 feet (Sackett)
- Maple 16" West 34.44 feet (Sackett)


Accepted this monument as a faithful perpetuation of the original corner position.
Monument is straight, sturdy and 0.8 feet high.

C. Description of monument for corner and accessories established to perpetuate locating the position of the corner:

2006: Established the following new reference object, blazed and scribed the following new bearing tree:

- Poplar 7" N01W 12.56 feet
- Steel Sign Post South 1.05 feet

(Bearings are magnetic and distances are measured to a nail in side of tree)



Signed by Robert R. Spear, Jr.
Surveyor's Michigan License No. 43069

Date 12/19/06



SURVEY & REMONUMENTATION

164

JAN 29 2007

LAND CORNER RECORDATION CERTIFICATE
Filing Requirement of Act 74, Mich. P.A. 1970

SECTION

For corners in

Iron
(County)

Located In:

Corner Code #



RECEIVED FOR RECORD
IRON COUNTY, MICHIGAN
MARK SELMO, REGISTER OF DEEDS
12/27/2006 2:22:27 PM

RECEIPT# 21328, STATION 1
\$14.00 LAND CORNER RECORDAT

- | | | |
|------------------------------------|----------------------------|-------------|
| 1. Public Land Survey | T <u>42N</u> R <u>R32W</u> | <u>K-12</u> |
| | T _____ R _____ | _____ |
| | T _____ R _____ | _____ |
| | T _____ R _____ | _____ |
| 2. Property Controlling in Section | S _____ T _____ R _____ | _____ |
| | S _____ T _____ R _____ | _____ |
| 3. Miscellaneous Property in Sec. | S _____ T _____ R _____ | _____ |
| | S _____ T _____ R _____ | _____ |

Registrar of Deeds Stamp & File Number

4. Lot No. _____, Recorded Plat _____
5. Private Claims _____

Quarter Corner to Sections 35 and 36, T42N, R32W

I, Gary L. Pisoni, in a field survey on October 27, 2006 do hereby state that under requirements of P.A. 74, Michigan P.A. of 1970, the corner points mentioned in lines 1 and 2 above were in conformance with regulations and rules therefore as required in the current manual of survey instructions of the United States Department of the Interior, Bureau of Land Management or by a decree of a Court of Law and /or that the corner points mentioned in lines 3, 4 and 5 above were in conformance with the rules of the Michigan Board of Land Surveyors or by a Decree of a Court of Law; established, re-established, monumented, recovered, found as expressed below:

	A	B	C	D	E	F	G	H	I	J	K	L	M
1													
2	6		5		4		3		2		1		
3													
4	7		8		9		10		11		12		
5													
6	16		17		16		15		14		13		
7													
8	19		20		21		22		23		24		
9													
10	30		29		28		27		26		25		
11													
12	31		32		33		34		35		36		
13													

NOTE: Not more than 2 corners, all in the same town and range, may be recorded on this certificate.

A. Description of original monument and accessories and/or subsequent restoration:

Original corner established on September 17, 1849 by Zelotes B. Searls, U.S. Deputy Surveyor.
Original Corner; Maple Post
Original Bearing Trees:

White Pine	20"	S 55° E	14 links (9.24 feet)
White Pine	18"	N 70° W	10 links (6.60 feet)

PEER GROUP APPROVED

Gary L. Pisoni 12/16/06
COUNTY REPRESENTATIVE

B. Description of corner evidence found and/or method applied in restoring or reestablishing corner:

No evidence of original B.T.s found.

Found a Wisconsin Michigan Power Company concrete monument with a 3" square brass tablet affixed to the top of monument and stamped as follows: Wisconsin Michigan Power Company, T42N, R32W, 1/4, S-35, S-36, marking the corner position, I accept the concrete monument as the best available evidence for restoring the corner position.

Monument is 5" above ground.

Corner record research on file with the County Representative.

C. Description of monument for corner and accessories established to perpetuate locating the position of the corner:

Blazed the following new bearing trees: (all measurements taken to a nail in side of tree)

Aspen	5"	N 45° W	21.20 feet
Aspen	5"	N 17° E	13.03 feet
Aspen	5"	S 80° E	22.08 feet
Aspen	5"	S 44° W	23.68 feet
Steel Sign Post		N 57° E	1.0 feet



06-032

Signed by Gary L. Pisoni Date 12/16/06

Surveyor's Michigan License No. 27457

FORM APPROVED BY MICHIGAN STATE BOARD OF PROFESSIONAL SURVEYORS, JAN. 28, 1971

REVISED MAY 14, 1975

REVISED JAN. 1993

REVISED OCT., 1995



LIBER 12

PAGE 162

163

SURVEY & REMONUMENTATION

JAN 29 2007

SECTION

LAND CORNER RECORDATION CERTIFICATE
Filing Requirement of Act 74, Mich. P.A. 1970

For corners in

Iron
(County)

Located in:

Corner Code #



RECEIVED FOR RECORD
IRON COUNTY, MICHIGAN
MARK SELMO, REGISTER OF DEEDS
12/27/2006 2:22:27 PM

RECEIPT # 21328, STATION 1
\$14.00 LAND CORNER RECORDAT

- 1. Public Land Survey T 42N R 32W J-13 ✓
 T 41N R 32W J-1
 T _____ R _____
 T _____ R _____
- 2. Property Controlling S _____ T _____ R _____
 in Section S _____ T _____ R _____
- 3. Miscellaneous S _____ T _____ R _____
 Property in Sec. S _____ T _____ R _____

Register of Deeds Stamp & File Number

- 4. Lot No. _____, Recorded Plat _____
- 5. Private Claims _____

Quarter Corner to Section 35, T42N, R32W
Quarter Corner to Section 2, T41N, R32W

I, Gary L. Pisoni, in a field survey on October 28, 2006 do hereby state that under requirements of P.A. 74, Michigan P.A. of 1970, the corner points mentioned in lines 1 and 2 above were in conformance with regulations and rules therefore as required in the current manual of survey instructions of the United States Department of the Interior, Bureau of Land Management or by a decree of a Court of Law and/or that the corner points mentioned in lines 3, 4 and 5 above were in conformance with the rules of the Michigan Board of Land Surveyors or by a Decree of a Court of Law; established, re-established, monumented, recovered, found as expressed below:

NOTE: Not more than 2 corners, all in the same town and range, may be recorded on this certificate.

	A	B	C	D	E	F	G	H	I	J	K	L	M
1													
2	6	5	4	3	2	1							
3													
4	7	8	9	10	11	12							
5													
6	18	17	16	15	14	13							
7													
8	19	20	21	22	23	24							
9													
10	30	29	28	27	26	25							
11													
12	31	32	33	34	35	36							
13													

A. Description of original monument and accessories and/or subsequent restoration:

Original corner established by Austin Burt, U.S. Deputy Surveyor in 1846.
Original Corner: Fir Post
Original Bearing Trees:

Yellow Birch	5"	N 28° E	12 links (7.92 feet)
Yellow Birch	8"	N 49° W	11 links (7.26 feet)

PEER GROUP APPROVED
Ira Nantz, Pres 12/16/06
COUNTY REPRESENTATIVE

B. Description of corner evidence found and/or method applied in restoring or reestablishing corner:


No evidence of original B.T.s found.

Found a Wisconsin Michigan Power Company concrete monument with a 3" square brass tablet affixed to the top of monument and stamped as follows: Wisconsin Michigan Power Company, T42N, R32W, 1/4, S-35, S-2, T41N marking the corner position, I accept the concrete monument as the best available evidence for restoring the corner position.

Monument is 8" above ground and 30 feet from waters edge on a side hill.

Existing Bearing Trees Found:

White Spruce	7"	N 81° W	19.18 feet
White Spruce	7"	N 06° E	8.15 feet
Red Maple	13" clump	S 57° E	43.25 feet
White Pine	13"	S 35° W	34.56 feet



I accept the above monument as the best available evidence for restoring the corner position.
Corner record research on file with the County Representative.

C. Description of monument for corner and accessories established to perpetuate locating the position of the corner:

Established the following new reference object:
Steel Sign Post S 60° W 0.60 feet

06-028

Signed by Gary L. Pisoni Date 12/16/06

Surveyor's Michigan License No. 27457

FORM APPROVED BY MICHIGAN STATE BOARD OF PROFESSIONAL SURVEYORS, JAN. 26, 1971
REVISED MAY 14, 1975
REVISED JAN., 1983
REVISED OCT., 1995



162

SURVEY & MONUMENTATION

MAR 13 2002

LAND CORNER RECORDATION CERTIFICATE
Filing Requirement of Act 74, Mich. P.A. 1970

SECTION

For corners in

_____ Iron _____ (County)	Located In:	Corner Code #
1. Public Land Survey	T 41N R 32W	I-1
	X T 42N R 32W	I-13
	T _____ R _____	_____
	T _____ R _____	_____
2. Property Controlling in Section	S _____ T _____ R _____	_____
	S _____ T _____ R _____	_____
3. Miscellaneous Property in Sec.	S _____ T _____ R _____	_____
	S _____ T _____ R _____	_____

RECEIPT# 534
\$8.00 LCRC

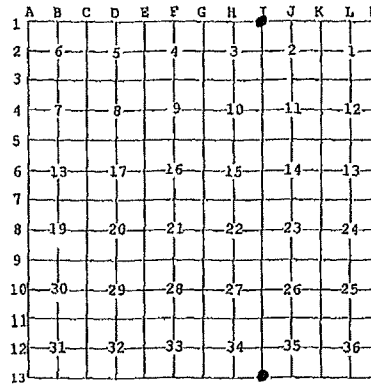
RECEIVED FOR RECORD
IRON COUNTY, MICHIGAN
26 DEC 2001 3:03:48 PM
MARK SELMO
REGISTER OF DEEDS

Register of Deeds Stamp & File Number

4. Lot No. _____, Recorded Plat _____
5. Private Claims _____

Section Corner Common to Sections 2 and 3, T41N, R32W
Section Corner Common to Sections 34 and 35, T42N, R32W

I, Gary L. Pisoni, in a field survey on October 3, 2001 do hereby state that under requirements of P.A. 74, Michigan P.A. of 1970, the corner points mentioned in lines 1 and 2 above were in conformance with regulations and rules therefore as required in the current manual of survey instructions of the United States Department of the Interior, Bureau of Land Management or by a decree of a Court of Law and/or that the corner points mentioned in lines 3, 4 and 5 above were in conformance with the rules of the Michigan Board of Land Surveyors or by a Decree of a Court of Law; established, re-established, monumented, recovered, found as expressed below:



NOTE: Not more than 2 corners, all in the same town and range, may be recorded on this certificate.

A. Description of original monument and accessories and/or subsequent restoration:

Original corner established in August, 1846 by Austin Burt, U.S. Deputy Surveyor.
Original Corner; Tamarack Post

Original Bearing Trees:

Tamarack	6"	N 88 1/2° E	164 links (108.24 feet)
Tamarack	8"	S 10° E	140 links (92.40 feet)

On August 15, 1849, John Burt, U.S. Deputy Surveyor, established the following new bearing tree:

Tamarack	5"	S 05° W	171 links (112.86 feet)
----------	----	---------	-------------------------

On 9/10/68, Arthur O. Enger RLS DNR restored the section corner position from a found Wisc/Mich Power Company brass capped concrete monument stamped as follows: Wisc/Mich Power Company, T42N, R32W, S-34, S-35, S-3, S-2, T41N, and recorded in Liber 2, Page 570 of L.C. records.

1968 bearing trees:

Black Spruce	5"	S 67° E	109.5 links (72.27 feet)
Black Spruce	5"	N 79° E	160 links (105.60 feet)

B. Description of corner evidence found and/or method applied in restoring or reestablishing corner:

No evidence of original B.T.s found.

On 10/3/01, found the above described monument and the following bearing trees:

Black Spruce	7"	S 63° E	72.18 feet
Black Spruce	7"	S 83° E	96.83 feet
Black Spruce	8"	N 82° E	105.82 feet

PEER GROUP APPROVED
Gary L. Pisoni 12-30-01
COUNTY REPRESENTATIVE

Monument is 10" above ground surface and on the South edge of a small creek.

Corner record research on file with County Representative.

C. Description of monument for corner and accessories established to perpetuate locating the position of the corner:

Blazed and scribed the following new bearing tree: (All measurements taken to a nail in side of tree)

Black Spruce	7"	S 16° E	97.66 feet
Steel sign post		S 12° E	1.0 feet



01-085

Signed by Gary L. Pisoni Date 12-30-01

Surveyor's Michigan License No. 27457

FORM APPROVED BY MICHIGAN STATE BOARD OF PROFESSIONAL SURVEYORS, JAN. 28, 1971
REVISED MAY 14, 1976
REVISED JAN., 1983
REVISED OCT., 1995



LIBER 9

PAGE 188

161

SURVEY & REMONUMENTATION

JAN 29 2007

SECTION

LAND CORNER RECORDATION CERTIFICATE
Filing Requirement of Act 74, Mich. P.A. 1970

For corners in

Iron
(County)

Located In:

Corner Code #



RECEIVED FOR RECORD
IRON COUNTY, MICHIGAN
MARK SELMO, REGISTER OF DEEDS
12/27/2006 2:22:27 PM

RECEIPT# 21328, STATION 1
\$14.00. LAND CORNER RECORDAT

- 1. Public Land Survey T 42N R 32W I-12
- T _____ R _____
- T _____ R _____
- T _____ R _____
- 2. Property Controlling S _____ T _____ R _____
- in Section S _____ T _____ R _____
- 3. Miscellaneous S _____ T _____ R _____
- Property in Sec. S _____ T _____ R _____

Register of Deeds Stamp & File Number

- 4. Lot No. _____, Recorded Plat _____
- 5. Private Claims _____

Quarter Corner to Sections 34 and 35, T42N, R32W

I, Gary L. Pisoni, in a field survey on October 13, 2006 do hereby state that under requirements of P.A. 74, Michigan P.A. of 1970, the corner points mentioned in lines 1 and 2 above were in conformance with regulations and rules therefore as required in the current manual of survey instructions of the United States Department of the Interior, Bureau of Land Management or by a decree of a Court of Law and/or that the corner points mentioned in lines 3, 4 and 5 above were in conformance with the rules of the Michigan Board of Land Surveyors or by a Decree of a Court of Law; established, re-established, monumented, recovered, found as expressed below:

A	B	C	D	E	F	G	H	I	J	K	L	M
2	5	5	4	3	2	1						
3												
4	7	8	9	10	11	12						
5												
6	10	17	16	15	14	13						
7												
8	19	20	21	22	23	24						
9												
10	30	29	28	27	26	25						
11												
12	31	32	33	34	35	36						
13												

NOTE: Not more than 2 corners, all in the same town and range, may be recorded on this certificate.

A. Description of original monument and accessories and/or subsequent restoration:

Original corner established on September 15, 1849 by Zelotes B. Searls, U.S. Deputy Surveyor.
Original Corner; Fir Post
Original Bearing Trees:

Spruce	6"	S 50° W	18 links (11.88 feet)
Fir	8"	N 37° E	6 links (3.96 feet)

On 08/02/71, Arthur O. Enger, RLS DNR, restored the quarter corner position by single proportionate measurement and set a 1" dia. by 36" long iron pipe with a 4" dia. aluminum cap stamped as follows: Mich. Dept. of Natural Resources, T42N, R32W, 1/4, S-34, S-35, A.O. Enger, RLS 13681, 08-02-71, recorded in Liber 1, Page 169 of L.C. Records.
1971 Bearing Trees:

Tamarack	5"	N 28° E	7.4 feet
Tamarack	4"	S 46° E	11.4 feet
Tamarack	4"	S 50° W	12.2 feet

On 02/24/94, Stephan J. Szyzkoski, RLS DNR, found the above described monument and established the following bearing trees:
1994 Bearing Trees:

Tamarack	7"	S 34° E	10.7 feet
Tamarack	7"	N 34° W	14.9 feet

PEER GROUP APPROVED
Gary L. Pisoni
COUNTY REPRESENTATIVE

B. Description of corner evidence found and/or method applied in restoring or reestablishing corner:

No evidence of original B.T.s found.

Found monument as described above and the following bearing trees:

Tamarack	8"	N 35° W	15.05 feet
----------	----	---------	------------

I accept the DNR monument as the best available evidence for restoring the corner position.

Monument is 16" above ground.

Corner record research on file with the County Representative.



C. Description of monument for corner and accessories established to perpetuate locating the position of the corner:

Blazed the following new bearing trees: (all measurements taken to a nail in side of tree)

Tamarack	6"	N 39° E	20.89 feet
Tamarack	12"	S 88° E	43.85 feet
Tamarack	7"	S 44° W	41.48 feet
Steel Sign Post		S 20° E	0.70 feet

06-024

Signed by *Gary L. Pisoni*

Date 12/16/06

Surveyor's Michigan License No. 27457

FORM APPROVED BY MICHIGAN STATE BOARD OF PROFESSIONAL SURVEYORS, JAN. 28, 1971

REVISED MAY 14, 1975

REVISED JAN., 1983

REVISED OCT., 1995



160

SURVEY & REMONUMENTATION

JAN 29 2007

SECTION

LAND CORNER RECORDATION CERTIFICATE
Filing Requirement of Act 74, Mich. P.A. 1970

For corners in

Iron
(County)

Located In:

Corner Code #



RECEIVED FOR RECORD
IRON COUNTY, MICHIGAN
MARK SELMO, REGISTER OF DEEDS
12/27/2006 2:22:27 PM

RECEIPT# 21328, STATION 1
\$14.00 LAND CORNER RECORDAT

- 1. Public Land Survey T 42N R R32W I-11
- T _____ R _____
- T _____ R _____
- T _____ R _____
- 2. Property Controlling S _____ T _____ R _____
- In Section S _____ T _____ R _____
- 3. Miscellaneous S _____ T _____ R _____
- Property in Sec. S _____ T _____ R _____

Register of Deeds Stamp & File Number

- 4. Lot No. _____, Recorded Plat _____
- 5. Private Claims _____

Section Corner Common to Sections 27, 26, 34 and 35, T42N, R32W

I, Gary L. Pisoni, in a field survey on October 10, 2006 do hereby state that under requirements of P.A. 74, Michigan P.A. of 1970, the corner points mentioned in lines 1 and 2 above were in conformance with regulations and rules therefore as required in the current manual of survey instructions of the United States Department of the Interior, Bureau of Land Management or by a decree of a Court of Law and /or that the corner points mentioned in lines 3, 4 and 5 above were in conformance with the rules of the Michigan Board of Land Surveyors or by a Decree of a Court of Law; established, re-established, monumented, recovered, found as expressed below:

	A	B	C	D	E	F	G	H	I	J	K	L	M
1													
2	6	5	4	3	2	1							
3													
4	7	8	9	10	11	12							
5													
6	18	17	16	15	14	13							
7													
8	19	20	21	22	23	24							
9													
10	30	29	28	27	26	25							
11													
12	31	32	33	34	35	36							
13													

NOTE: Not more than 2 corners, all in the same town and range, may be recorded on this certificate.

A. Description of original monument and accessories and/or subsequent restoration:

Original corner established on September 15, 1849 by Zelotes B. Searls, U.S. Deputy Surveyor.

Original Corner; Yellow Pine Post

Original Bearing Trees:

- Yellow Pine 10" S 36° E 7 links (4.82 feet)
- Yellow Pine 12" N 51° W 41 links (27.08 feet)

On 05/20/71, Arthur O. Enger, RLS DNR, restored the section corner position by double proportionate measurement and set a 1" dia. by 36" long iron pipe with a 4" dia. aluminum cap stamped as follows: Mich. Dept. of Natural Resources, T42N, R32W, S-27, S-26, S-34, S-35, A.O. Enger, RLS 13581, 05-20-71, recorded in Liber 1, Page 77 of L.C. Records.

1971 Bearing Trees:

- Red Pine 20" N 28.5° E 14.2 feet
- Red Pine 21" S 41° W 18.8 feet
- Red Maple 5" S 71° E 10.8 feet
- Red Oak 10" N 50° W 79.7 feet

PEER GROUP APPROVED
Gary L. Pisoni 12/14/06
COUNTY REPRESENTATIVE

B. Description of corner evidence found and/or method applied in restoring or reestablishing corner:

No evidence of original B.T.s found.

Found monument as described above and the following bearing trees:

- Red Pine 21" N 33° E 14.60 feet
- Red Pine 28" S 43° W 18.58 feet
- Red Maple 11" S 65° E 10.83 feet
- Red Oak 14" N 50° W 79.54 feet



I accept the DNR monument as the best available evidence for restoring the corner position. Monument is 3" above ground surface.

Corner record research on file with the County Representative.

C. Description of monument for corner and accessories established to perpetuate locating the position of the corner:

Established the following new reference object:

- Steel Sign Post South 0.70 feet

06-023

Signed by Gary L. Pisoni

Date 12/16/06

Surveyor's Michigan License No. 27457

FORM APPROVED BY MICHIGAN STATE BOARD OF PROFESSIONAL SURVEYORS, JAN. 26, 1971

REVISED MAY 14, 1975

REVISED JAN., 1983

REVISED OCT., 1995



LIBER 12

PAGE 153

159

SURVEY & REMONUMENTATION

JAN 29 2007

LAND CORNER RECORDATION CERTIFICATE
Filing Requirement of Act 74, Mich. P.A. 1970

SECTION

For corners in

Iron
(County)

Located In:

Corner Code:



RECEIVED FOR RECORD
IRON COUNTY, MICHIGAN
MARK SELMO, REGISTER OF DEEDS
12/27/2006 2:22:27 PM

RECEIPT# 21328, STATION 1
\$14.00 LAND CORNER RECORDAT

- 1. Public Land Survey T 42N R 32W I-10
- T _____ R _____
- T _____ R _____
- T _____ R _____
- 2. Property Controlling S _____ T _____ R _____
- in Section S _____ T _____ R _____
- 3. Miscellaneous S _____ T _____ R _____
- Property in Sec. S _____ T _____ R _____

Register of Deeds Stamp & File Number

- 4. Lot No. _____, Recorded Plat _____
- 5. Private Claims _____

Quarter Corner to Sections 27 and 26, T42N, R32W

I, Gary L. Pisoni, in a field survey on October 10, 2006 do hereby state that under requirements of P.A. 74, Michigan P.A. of 1970, the corner points mentioned in lines 1 and 2 above were in conformance with regulations and rules therefore as required in the current manual of survey instructions of the United States Department of the Interior, Bureau of Land Management or by a decree of a Court of Law and /or that the corner points mentioned in lines 3, 4 and 5 above were in conformance with the rules of the Michigan Board of Land Surveyors or by a Decree of a Court of Law; established, re-established, monumented, recovered, found as expressed below:

NOTE: Not more than 2 corners, all in the same town and range, may be recorded on this certificate.

	A	B	C	D	E	F	G	H	I	J	K	L	M
1													
2	6	5						3		2		1	
3													
4	7	8						9	10	11	12		
5													
6	18	17						16	15	14	13		
7													
8	19	20						21	22	23	24		
9													
10	30	29						28	27	26	25		
11													
12	31	32						33	34	35	36		
13													

A. Description of original monument and accessories and/or subsequent restoration:

Original corner established on September 15, 1849 by Zelotes B. Searls, U.S. Deputy Surveyor.
Original Corner; Maple Post
Original Bearing Trees:

Yellow Pine	24"	S 40° W	55 links (36.30 feet)
Yellow Pine	20"	N 59° E	30 links (19.80 feet)

PEER GROUP APPROVED
Gary L. Pisoni
COUNTY REPRESENTATIVE

On 06/25/71, Arthur O. Enger, RLS DNR, restored the quarter corner position by single proportionate measurement and set a 1" dia. by 36" long iron pipe with a 4" dia. aluminum cap stamped as follows: Mich. Dept. of Natural Resources, T42N, R32W, 1/4, S-27, S-26, A.O. Enger, RLS 13581, 06-26-71, recorded in Liber 1, Page 181 of L.C. Records.

1971 Bearing Trees:

Aspen	6"	S 67° W	15.0 feet
Red Maple	4"	N 66° W	7.1 feet

B. Description of corner evidence found and/or method applied in restoring or reestablishing corner:

No evidence of original B.T.s found.

Found monument as described above and the following bearing trees:
Red Maple 9" N 62° W 7.23 feet

I accept the DNR monument as the best available evidence for restoring the corner position.

Monument is 12" above ground.

Corner record research on file with the County Representative.

C. Description of monument for corner and accessories established to perpetuate locating the position of the corner:

Blazed the following new bearing trees: (all measurements taken to a nail in side of tree)

Red Pine	17"	N 83° E	48.51 feet
Aspen	8"	S 52° E	18.87 feet
Aspen	7"	S 13° W	17.12 feet
Steel Sign Post		S 41° W	0.50 feet



06-022

Signed by Gary L. Pisoni

Date 12/16/06

Surveyor's Michigan License No. 27457

FORM APPROVED BY MICHIGAN STATE BOARD OF PROFESSIONAL SURVEYORS, JAN. 28, 1971

REVISED MAY 14, 1975
REVISED JAN., 1983
REVISED OCT., 1988



158

SURVEY & REMONUMENTATION

JAN 29 2007

SECTION

LAND CORNER RECORDATION CERTIFICATE
Filing Requirement of Act 74, Mich. P.A. 1970.

For corners in

Iron
(County)

Located in:

Corner Code #



RECEIVED FOR RECORD
IRON COUNTY, MICHIGAN
MARK SELMO, REGISTER OF DEEDS
12/27/2006 2:22:27 PM

RECEIPT# 21328, STATION 1
\$14.00 LAND CORNER RECORDAT

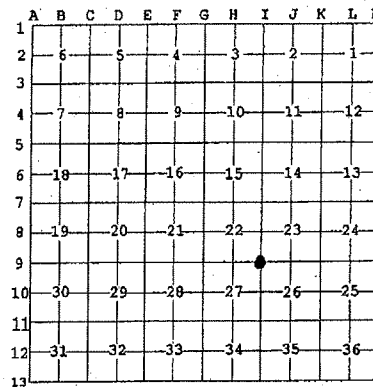
- 1. Public Land Survey T 42N R 32W 1-9
T ___ R ___
T ___ R ___
T ___ R ___
- 2. Property Controlling in Section S ___ T ___ R ___
S ___ T ___ R ___
- 3. Miscellaneous Property in Sec. S ___ T ___ R ___
S ___ T ___ R ___

Register of Deeds Stamp & File Number

- 4. Lot No. _____, Recorded Plat _____
- 5. Private Claims _____

Section Corner Common to Sections 22, 23, 27 and 28, T42N, R32W

I, Gary L. Pisoni, in a field survey on October 9, 2006 do hereby state that under requirements of P.A. 74, Michigan P.A. of 1970, the corner points mentioned in lines 1 and 2 above were in conformance with regulations and rules therefore as required in the current manual of survey instructions of the United States Department of the Interior, Bureau of Land Management or by a decree of a Court of Law and /or that the corner points mentioned in lines 3, 4 and 5 above were in conformance with the rules of the Michigan Board of Land Surveyors or by a Decree of a Court of Law; established, re-established, monumented, recovered, found as expressed below:



NOTE: Not more than 2 corners, all in the same town and range, may be recorded on this certificate.

A. Description of original monument and accessories and/or subsequent restoration:

PEER GROUP APPROVED
Gary L. Pisoni 12/16/06
COUNTY REPRESENTATIVE

Original corner established on September 15, 1849 by Zelotes B. Searls, U.S. Deputy Surveyor.
Original Corner; Maple Post
Original Bearing Trees:

Yellow Pine	24"	S 30° E	28 links (18.48 feet)
Maple	10"	N 32° W	36 links (23.76 feet)

On 06/09/71, Arthur O. Enger, RLS DNR, restored the section corner position by double proportionate measurement and set a 1" dia. by 36" long iron pipe with a 4" dia. aluminum cap stamped as follows: Mich. Dept. of Natural Resources, T42N, R32W, S-22, S-23, S-27, S-26, A.O. Enger, RLS 13581, 06-09-71, recorded in Liber 1, Page 239 of L.C. Records.
1971 Bearing Trees:

Red Oak	14"	N 87° W	65.0 feet
Red Oak	13"	S 15° W	69.4 feet

B. Description of corner evidence found and/or method applied in restoring or reestablishing corner:



No evidence of original B.T.s found.

Found monument as described above (monument was bent over) and the following bearing trees:

Red Oak	26"	N 88° W	65.19 feet
Red Oak	18"	S 16° W	69.62 feet

I accept the DNR monument as the best available evidence for restoring the corner position.

Corner record research on file with the County Representative.

C. Description of monument for corner and accessories established to perpetuate locating the position of the corner:

Replaced the bent DNR monument with a 5/8" dia. by 40" long rebar, 1" above ground surface, with a 3" dia. aluminum cap stamped as follows: Iron County Remonumentation, T42N, R32W, S-22, S-23, S-27, S-26, 2006, RLS 27457, from which I established the following new blazed bearing trees and reference object: (All measurement taken to a nail in side of tree)

Red Maple	6"	N 75° E	49.32 feet
Oak	12"	S 49° E	74.43 feet
Steel Sign Post		N 30° E	0.80 feet

06-021
Signed by Gary L. Pisoni Date 12/16/06

Surveyor's Michigan License No. 27457

FORM APPROVED BY MICHIGAN STATE BOARD OF PROFESSIONAL SURVEYORS, JAN. 28, 1971

REVISED MAY 14, 1975

REVISED JAN. 1983

REVISED OCT., 1995



SURVEY & REMONUMENTATION

157

JAN 29 2007

SECTION

LAND CORNER RECORDATION CERTIFICATE
Filing Requirement of Act 74, Mich. P.A. 1970

For corners in

Iron
(County)

Located in:

Corner Code #



RECEIVED FOR RECORD
IRON COUNTY, MICHIGAN
MARK SELMO, REGISTER OF DEEDS
12/27/2008 2:22:27 PM

RECEIPT # 21328, STATION 1
\$14.00 LAND CORNER RECORDAT

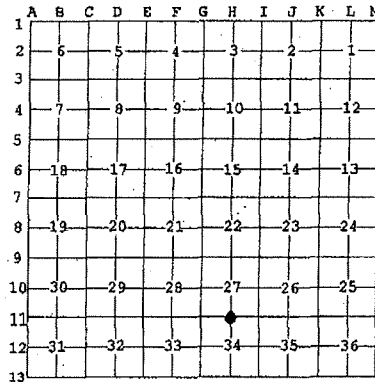
- | | | |
|------------------------------------|---------------------------|-------------|
| 1. Public Land Survey | T <u>42N</u> R <u>32W</u> | <u>H-11</u> |
| | T _____ R _____ | _____ |
| | T _____ R _____ | _____ |
| | T _____ R _____ | _____ |
| 2. Property Controlling in Section | S _____ T _____ R _____ | _____ |
| | S _____ T _____ R _____ | _____ |
| 3. Miscellaneous Property in Sec. | S _____ T _____ R _____ | _____ |
| | S _____ T _____ R _____ | _____ |

Register of Deeds Stamp & File Number

4. Lot No. _____, Recorded Plat _____
5. Private Claims _____

Quarter Corner to Sections 27 and 34, T42N, R32W

I, Gary L. Pisoni, in a field survey on October 27, 2006 do hereby state that under requirements of P.A. 74, Michigan P.A. of 1970, the corner points mentioned in lines 1 and 2 above were in conformance with regulations and rules therefore as required in the current manual of survey instructions of the United States Department of the Interior, Bureau of Land Management or by a decree of a Court of Law and /or that the corner points mentioned in lines 3, 4 and 5 above were in conformance with the rules of the Michigan Board of Land Surveyors or by a Decree of a Court of Law; established, re-established, monumented, recovered, found as expressed below:



NOTE: Not more than 2 corners, all in the same town and range, may be recorded on this certificate.

A. Description of original monument and accessories and/or subsequent restoration:

Original corner established on September 14, 1849 by Zelotes B. Searls, U.S. Deputy Surveyor.
Original Corner; Maple Post
Original Bearing Trees:

Cedar	10"	S 53° E	41 links (27.06 feet)
Maple	4"	N 06° W	11 links (7.26 feet)

On 07/07/71, Arthur O. Enger, RLS DNR, restored the quarter corner position by single proportionate measurement and set a 1" dia. by 36" long iron pipe with a 4" dia. aluminum cap stamped as follows: Mich. Dept. of Natural Resources, T42N, R32W, 1/4, S-27, S-34, A.O. Enger, RLS 13581, 07-07-71, recorded in Liber 1, Page 177 of L.C. Records.

1971 Bearing Trees:

Aspen	7"	S 70° W	9.0 feet
Aspen	7"	N 17° E	8.0 feet
Red Pine	16"	S 37° E	41.0 feet

On 02/24/94, Stephan J. Szyzkoski, RLS DNR, found the above described monument and established the following described bearing trees:

1994 Bearing Trees:

White Pine	12"	N 73° E	45.3 feet
White Pine	5"	N 74° W	41.4 feet
White Pine	6"	S 47° W	20.6 feet

B. Description of corner evidence found and/or method applied in restoring or reestablishing corner:

No evidence of original B.T.s found.

Found monument as described above and the following bearing trees:

White Pine	12"	N 73° E	45.57 feet
White Pine	7"	N 75° W	41.38 feet

I accept the DNR monument as the best available evidence for restoring the corner position.

Monument is 12" above ground.

Corner record research on file with the County Representative.



C. Description of monument for corner and accessories established to perpetuate locating the position of the corner:

Blazed the following new bearing trees: (all measurements taken to a nail in side of tree)

Spruce	10"	S 06° E	45.84 feet
Balsam	5"	N 06° W	46.69 feet
Steel Sign Post		S 65° E	0.60 feet

06-020

Signed by Gary L. Pisoni

Date 12/16/06

Surveyor's Michigan License No. 27457

FORM APPROVED BY MICHIGAN STATE BOARD OF PROFESSIONAL SURVEYORS, JAN. 28, 1971

REVISED MAY 14, 1978
REVISED JAN., 1983
REVISED OCT., 1995



LIBER 12

PAGE 150

156

SURVEY & REMONUMENTATION

JAN 29 2007

SECTION

LAND CORNER RECORDATION CERTIFICATE
Filing Requirement of Act 74, Mich. P.A. 1970

For corners in

Iron
(County)

Located in:

Corner Code #



RECEIVED FOR RECORD
IRON COUNTY, MICHIGAN
MARK SELMO, REGISTER OF DEEDS
12/27/2006 2:22:27 PM

RECEIPT# 21328, STATION 1
\$14.00 LAND CORNER RECORDAT

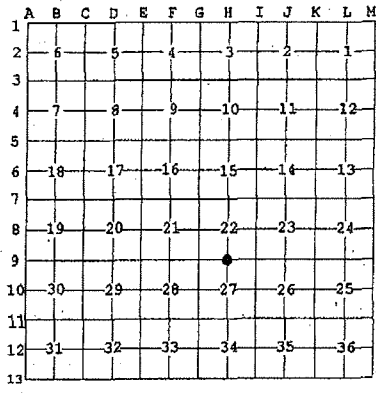
- 1. Public Land Survey T 42N R 32W H-9
- T _____ R _____
- T _____ R _____
- T _____ R _____
- 2. Property Controlling S _____ T _____ R _____
- In Section S _____ T _____ R _____
- 3. Miscellaneous S _____ T _____ R _____
- Property in Sec. S _____ T _____ R _____

Register of Deeds Stamp & File Number

- 4. Lot No. _____, Recorded Plat _____
- 5. Private Claims _____

Quarter Corner to Sections 22 and 27, T42N, R32W

I, Gary L. Pisoni, in a field survey on October 9, 2006 do hereby state that under requirements of P.A. 74, Michigan P.A. of 1970, the corner points mentioned in lines 1 and 2 above were in conformance with regulations and rules therefore as required in the current manual of survey instructions of the United States Department of the Interior, Bureau of Land Management or by a decree of a Court of Law and /or that the corner points mentioned in lines 3, 4 and 5 above were in conformance with the rules of the Michigan Board of Land Surveyors or by a Decree of a Court of Law; established, re-established, monumented, recovered, found as expressed below:



NOTE: Not more than 2 corners, all in the same town and range, may be recorded on this certificate.

A. Description of original monument and accessories and/or subsequent restoration:

Original corner established on September 17, 1849 by Zelotes B. Searls, U.S. Deputy Surveyor.
Original Corner; Yellow Pine Post
Original Bearing Trees:
Yellow Pine 10" S 71° E 10 links (6.60 feet)
Jack Pine 16" N 36° W 11 links (7.26 feet)

PEER GROUP APPROVED
Gary L. Pisoni 12/14/06
COUNTY REPRESENTATIVE

On 06/29/71, Arthur O. Enger, RLS DNR, restored the quarter corner position by proportionate measurement on line between Section Corner 40.138 chains West and Section corner 40.148 chains East, a point consistent with a blazed dead aspen and set a 1" dia. by 36" long iron pipe with a 4" dia. aluminum cap stamped as follows: Mich. Dept. of Natural Resources, T42N, R32W, 1/4, S-22, S-27, A.O. Enger, RLS 13581, 06-29-71, recorded in Liber 1, Page 173 of L.C. Records.

1971 Bearing Trees:
Red Pine 5" S 54° W 8.5 feet
Red Pine 4" N 36° E 27.2 feet

B. Description of corner evidence found and/or method applied in restoring or reestablishing corner:

No evidence of original B.T.s found.

Found monument as described above and the following bearing trees:
Red Pine 14" S 59° W 8.54 feet
Red Pine 15" N 38° E 27.42 feet

I accept the DNR monument as the best available evidence for restoring the corner position. Monument is 8" above ground.

Corner record research on file with the County Representative.



C. Description of monument for corner and accessories established to perpetuate locating the position of the corner:

Blazed the following new bearing trees: (all measurements taken to a nail in side of tree)
White Pine 5" S 12° E 20.66 feet
Red Pine 12" N 31° W 34.75 feet
Steel Sign Post N 50° W 0.40 feet

06-019
Signed by Gary L. Pisoni Date 12/16/06
Surveyor's Michigan License No. 27457



SURVEY & REMONUMENTATION

JAN 29 2007

LAND CORNER RECORDATION CERTIFICATE
Filing Requirement of Act 74, Mich. P.A. 1970

SECTION

For corners in

Iron Located In: Corner Code #

(County)

1. Public Land Survey T 42N R 32W G-11
T R
T R
T R

2. Property Controlling S T R
in Section S T R

3. Miscellaneous S T R
Property in Sec. S T R



RECEIVED FOR RECORD
IRON COUNTY, MICHIGAN
MARK SELMO, REGISTER OF DEEDS
12/27/2006 2:22:27 PM

RECEIPT # 21328, STATION 1
\$14.00 LAND CORNER RECORDAT

Register of Deeds Stamp & File Number

4. Lot No. _____, Recorded Plat _____
5. Private Claims _____

Section Corner Common to Sections 28, 27, 33 and 34, T42N, R32W

I, Gary L. Pisoni, in a field survey on October 10, 2006 do hereby state that under requirements of P.A. 74, Michigan P.A. of 1970, the corner points mentioned in lines 1 and 2 above were in conformance with regulations and rules therefore as required in the current manual of survey instructions of the United States Department of the Interior, Bureau of Land Management or by a decree of a Court of Law and /or that the corner points mentioned in lines 3, 4 and 5 above were in conformance with the rules of the Michigan Board of Land Surveyors or by a Decree of a Court of Law; established, re-established, monumented, recovered, found as expressed below:

NOTE: Not more than 2 corners, all in the same town and range, may be recorded on this certificate.

A	B	C	D	E	F	G	H	I	J	K	L	M
1												
2	6	5	4	3	2	1						
3												
4	7	8	9	10	11	12						
5												
6	18	17	16	15	14	13						
7												
8	19	20	21	22	23	24						
9												
10	30	29	28	27	26	25						
11												
12	31	32	33	34	35	36						
13												

A. Description of original monument and accessories and/or subsequent restoration:

Original corner established on September 12, 1849 by Zelotes B. Searls, U.S. Deputy Surveyor. *Peer Group Approved*
Original Corner; Fir Post
Original Bearing Trees: *Peer Group Approved*
COUNTY REPRESENTATIVE

White Pine	20"	S 67° E	37 links (24.42 feet)
White Pine	18"	N 39° W	42 links (27.72 feet)

On 2/21/63, C.C. Lindgren, RLS, MDOT, found a 1" dia. iron pipe, 30" tall marking the section corner position and established the following bearing trees:

1963 Bearing Trees:

Popple	6"	N 25° E	42.85 feet
Popple	5"	N 70° E	80.42 feet
Popple	5"	S 15 W	62.29 feet

On 06/15/71, Arthur O. Enger, RLS DNR, found the above described monument and replaced the above iron pipe with a 1" dia. by 36" long iron pipe with a 4" dia. aluminum cap stamped as follows: Mich. Dept. of Natural Resources, T42N, R32W, S-28, S-27, S-33, S-34, A.O. Enger, RLS 13581, 06-15-71, recorded in Liber 1, Page 217 of L.C. Records.

1971 Bearing Trees:

Aspen	10"	S 70° E	95.6 feet
Aspen	7"	N 26° E	49.1 feet

B. Description of corner evidence found and/or method applied in restoring or reestablishing corner:

No evidence of original B.T.'s found.
Found above described monument, 5" above ground surface.
Existing Bearing Trees Found:

Aspen	8"	N 23° E	49.91 feet
Aspen	5"	S 79° E	38.20 feet
Black Cherry	6"	S 16° W	45.98 feet
Aspen	5"	N 53° W	54.44 feet

I accept the above monument as the best available evidence for restoring the corner position.
Corner record research on file with the County Representative.



C. Description of monument for corner and accessories established to perpetuate locating the position of the corner:

Established the following new reference object:
Steel Sign Post N 22° W 0.70 feet

06-017 Signed by *Gary L. Pisoni* Date *12/16/06*

Surveyor's Michigan License No. 27457

FORM APPROVED BY MICHIGAN STATE BOARD OF PROFESSIONAL SURVEYORS, JAN. 28, 1971

REVISED MAY 14, 1975

REVISED JAN. 1993

REVISED OCT., 1995



154

SURVEY & REMONUMENTATION

JAN 29 2007

SECTION

LAND CORNER RECORDATION CERTIFICATE
Filing Requirement of Act 74, Mich. P.A. 1970

For corners in

Iron
(County)

Located In:

Corner Code #



RECEIVED FOR RECORD
IRON COUNTY, MICHIGAN
MARK SELMO, REGISTER OF DEEDS
12/27/2006 2:22:27 PM

RECEIPT # 21328, STATION 1
\$14.00 LAND CORNER RECORDAT

- 1. Public Land Survey T 42N R 32W G-10
T _____ R _____
T _____ R _____
T _____ R _____
- 2. Property Controlling S _____ T _____ R _____
In Section S _____ T _____ R _____
- 3. Miscellaneous S _____ T _____ R _____
Property in Sec. S _____ T _____ R _____

Register of Deeds Stamp & File Number

- 4. Lot No. _____, Recorded Plat _____
- 5. Private Claims _____

Quarter Corner to Sections 28 and 27, T42N, R32W

I, Gary L. Pisoni, in a field survey on October 10, 2006 do hereby state that under requirements of P.A. 74, Michigan P.A. of 1970, the corner points mentioned in lines 1 and 2 above were in conformance with regulations and rules therefore as required in the current manual of survey instructions of the United States Department of the Interior, Bureau of Land Management or by a decree of a Court of Law and /or that the corner points mentioned in lines 3, 4 and 5 above were in conformance with the rules of the Michigan Board of Land Surveyors or by a Decree of a Court of Law; established, re-established, monumented, recovered, found as expressed below:

A	B	C	D	E	F	G	H	I	J	K	L	M
1												
2	6	5	4	3	2	1						
3												
4	7	8	9	10	11	12						
5												
6	18	17	16	15	14	13						
7												
8	19	20	21	22	23	24						
9												
10	30	29	28	27	26	25						
11												
12	31	32	33	34	35	36						
13												

NOTE: Not more than 2 corners, all in the same town and range, may be recorded on this certificate.

A. Description of original monument and accessories and/or subsequent restoration:

Original corner established on September 11, 1849 by Zelotes B. Searls, U.S. Deputy Surveyor.

Original Corner; Yellow Birch Post

Original Bearing Trees:

Yellow Pine	18"	S 62° E	19 links (12.54 feet)
White Pine	14"	N 62° W	29 links (19.14 feet)

On 06/29/71, Arthur O. Enger, RLS DNR, restored the quarter corner position by single proportionate measurement and set a 1" dia. by 36" long iron pipe with a 4" dia. aluminum cap stamped as follows: Mich. Dept. of Natural Resources, T42N, R32W, 1/4, S-28, S-27, A.O. Enger, RLS 13581, 06-29-71, recorded in Liber 1, Page 175 of L.C. Records.

1971 Bearing Trees:

Jack Pine	6"	N 52° W	10.8 feet
Jack Pine	5"	S 40° W	18.1 feet

PEER GROUP APPROVED
Gary L. Pisoni 12/16/06
COUNTY REPRESENTATIVE

B. Description of corner evidence found and/or method applied in restoring or reestablishing corner:

No evidence of original B.T.s found.

Found monument as described above and the following bearing trees:

Jack Pine	8"	N 48° W	11.12 feet
-----------	----	---------	------------

I accept the DNR monument as the best available evidence for restoring the corner position.

Monument is 3" above ground.

Corner record research on file with the County Representative.

C. Description of monument for corner and accessories established to perpetuate locating the position of the corner:

Blazed the following new bearing trees: (all measurements taken to a nail in side of tree)

Oak	5"	S 21° E	31.21 feet
Red Pine	7"	S 83° W	30.56 feet
Balsam	5"	N 43° E	40.95 feet
Steel Sign Post		S 34° W	0.70 feet



06-016

Signed by Gary L. Pisoni Date 12/16/06

Surveyor's Michigan License No. 27457

FORM APPROVED BY MICHIGAN STATE BOARD OF PROFESSIONAL SURVEYORS / JUN. 28, 1971

REVISED MAY 14, 1975

REVISED JAN., 1983

REVISED OCT., 1998



LIBER 12

PAGE 146

153

SURVEY & REMONUMENTATION

JAN 29 2007

SECTION

LAND CORNER RECORDATION CERTIFICATE
Filing Requirement of Act 74, Mich. P.A. 1970

For corners in

Iron
(County)

Located In:

Corner Code #



RECEIVED FOR RECORD
IRON COUNTY, MICHIGAN
MARK SELMO, REGISTER OF DEEDS
12/27/2006 2:22:27 PM

RECEIPT # 21328, STATION 1
\$14.00 LAND CORNER RECORDAT

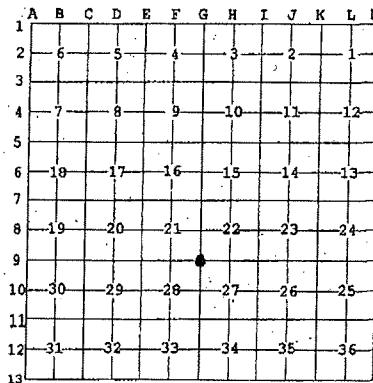
- 1. Public Land Survey T 42N R 32W G-9
T _____ R _____
T _____ R _____
T _____ R _____
- 2. Property Controlling S _____ T _____ R _____
In Section S _____ T _____ R _____
- 3. Miscellaneous S _____ T _____ R _____
Property In Sec. S _____ T _____ R _____

Register of Deeds Stamp & File Number

- 4. Lot No. _____, Recorded Plat _____
- 5. Private Claims _____

Section Corner Common to Sections 21, 22, 28 and 27, T42N, R32W

I, Gary L. Pisoni, in a field survey on October 9, 2006 do hereby state that under requirements of P.A. 74, Michigan P.A. of 1970, the corner points mentioned in lines 1 and 2 above were in conformance with regulations and rules therefore as required in the current manual of survey instructions of the United States Department of the Interior, Bureau of Land Management or by a decree of a Court of Law and /or that the corner points mentioned in lines 3, 4 and 5 above were in conformance with the rules of the Michigan Board of Land Surveyors or by a Decree of a Court of Law; established, re-established, monumented, recovered, found as expressed below:



NOTE: Not more than 2 corners, all in the same town and range, may be recorded on this certificate.

A. Description of original monument and accessories and/or subsequent restoration:

Original corner established on September 11, 1849 by Zelotes B. Searls, U.S. Deputy Surveyor.
Original Corner; White Birch Post
Original Bearing Trees:

Yellow Pine	18"	S 73° W	12 links (7.92 feet)
Yellow Pine	22"	N 73° E	21 links (13.86 feet)

On 06/14/71, Arthur O. Enger, RLS DNR, restored the section corner position by single proportionate measurement on line between Section corners 1 mile North and 2 miles South, in accordance with original method of sub-division and set a 1" dia. by 36" long iron pipe with a 4" dia. aluminum cap stamped as follows: Mich. Dept. of Natural Resources, T42N, R32W, S-21, S-22, S-27, S-28, A.O. Enger, RLS 13581, 06-14-71, recorded in Liber 1, Page 205 of L.C. Records.

1971 Bearing Trees:

Jack Pine	6"	S 54° W	25.4 feet
Jack Pine	6"	S 19° E	36.8 feet
Aspen	8"	N 35° W	7.0 feet

PEER GROUP APPROVED
Gary L. Pisoni 12/14/06
COUNTY REPRESENTATIVE

B. Description of corner evidence found and/or method applied in restoring or reestablishing corner:

No evidence of original B.T.s found.

Found monument as described above.

Existing bearing trees found:

Oak	12"	N 11° W	50.86 feet
White Pine	8"	N 15° E	33.36 feet
White Pine	6"	S 56° E	24.23 feet
Red Pine	30"	S 12° W	51.58 feet

I accept the DNR monument as the best available evidence for restoring the corner position. Monument is 8" above ground.

Corner record research on file with the County Representative.

C. Description of monument for corner and accessories established to perpetuate locating the position of the corner:

Established the following new reference object:

Steel Sign Post S 80° W 0.60 feet

06-015

Signed by Gary L. Pisoni

Date 12/16/06

Surveyor's Michigan License No. 27457

FORM APPROVED BY MICHIGAN STATE BOARD OF PROFESSIONAL SURVEYORS, JAN. 28, 1971

REVISED MAY 14, 1976
REVISED JAN., 1993
REVISED OCT., 1995



152a



11/14/2012 WED 9:24 FAX 906 265 9059 PISONI LAND SURVEYING

PLAT OF SURVEY

BEING PART OF THE SW 1/4 OF THE SE 1/4 OF SECTION 32, T43N R32W, CRYSTAL FALLS TOWNSHIP, IRON COUNTY, MICHIGAN.

SURVEYOR'S CERTIFICATE:
 I, Gary L. Pisoni, a Registered Land Surveyor in the State of Michigan, HEREBY CERTIFY that I have surveyed the Bucek property located in the SW 1/4 - SE 1/4, Section 32, T43N R32W as delineated hereon; and that the above Plat Of Survey is a true representation of the survey as performed by me.

Gary L. Pisoni R.L.S.

EXPLANATIONS

- 5/8" X 30" REBAR SET
- REBAR PREVIOUSLY SET
- ⊙ P.K. NAIL FOUND
- ⊕ BRASS CAPPED MONUMENT
- ▲ MATHEMATICALLY COMPUTED POSITION

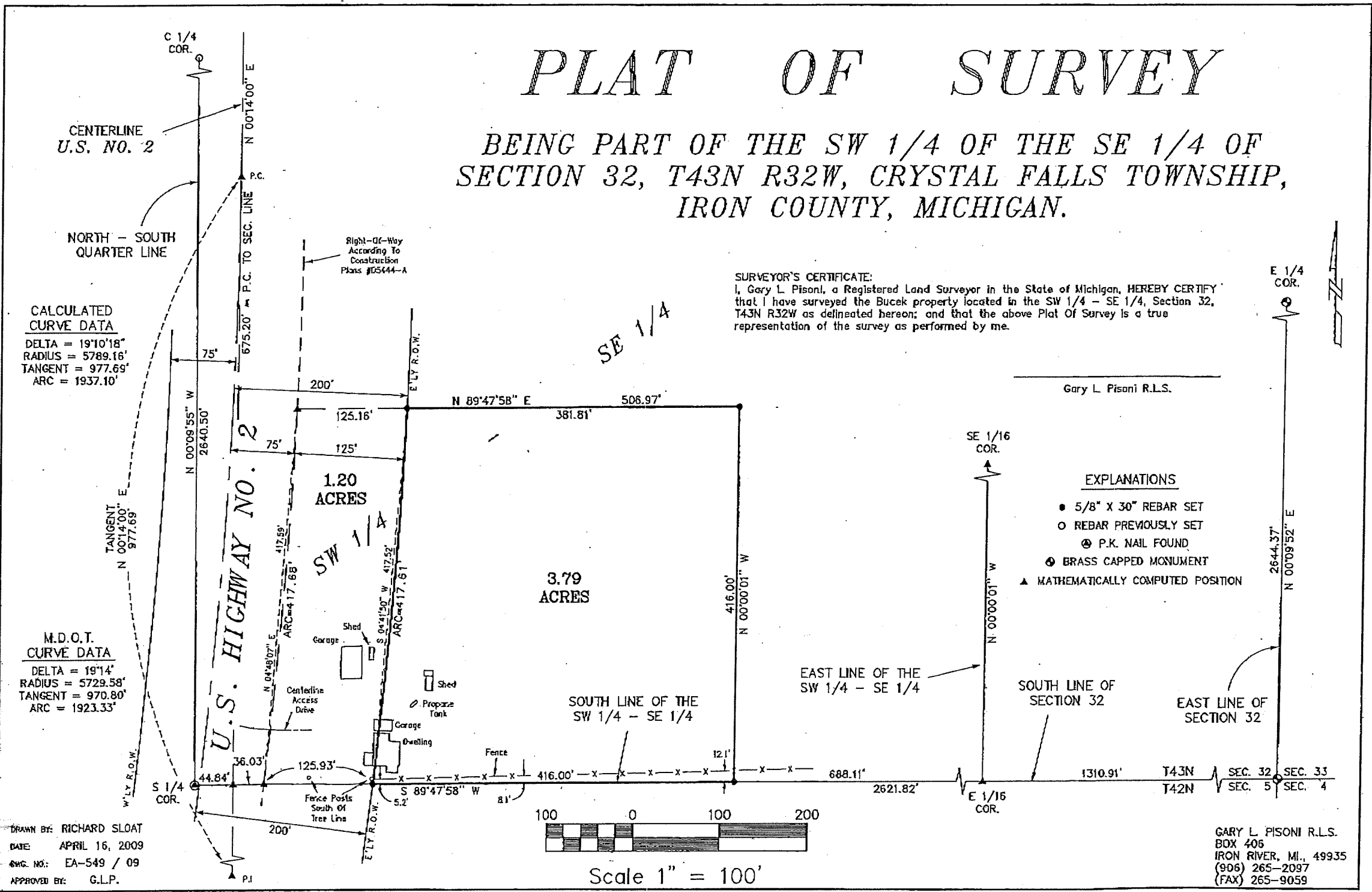
CALCULATED CURVE DATA
 DELTA = 19°10'18"
 RADIUS = 5789.16'
 TANGENT = 977.69'
 ARC = 1937.10'

M.D.O.T. CURVE DATA
 DELTA = 19°14'
 RADIUS = 5729.58'
 TANGENT = 970.80'
 ARC = 1923.33'

DRAWN BY: RICHARD SLOAT
 DATE: APRIL 16, 2009
 DWG. NO.: EA-549 / 09
 APPROVED BY: G.L.P.



Scale 1" = 100'



001/002

GARY L. PISONI R.L.S.
 BOX 406
 IRON RIVER, MI., 49935
 (906) 265-2097
 (FAX) 265-9059

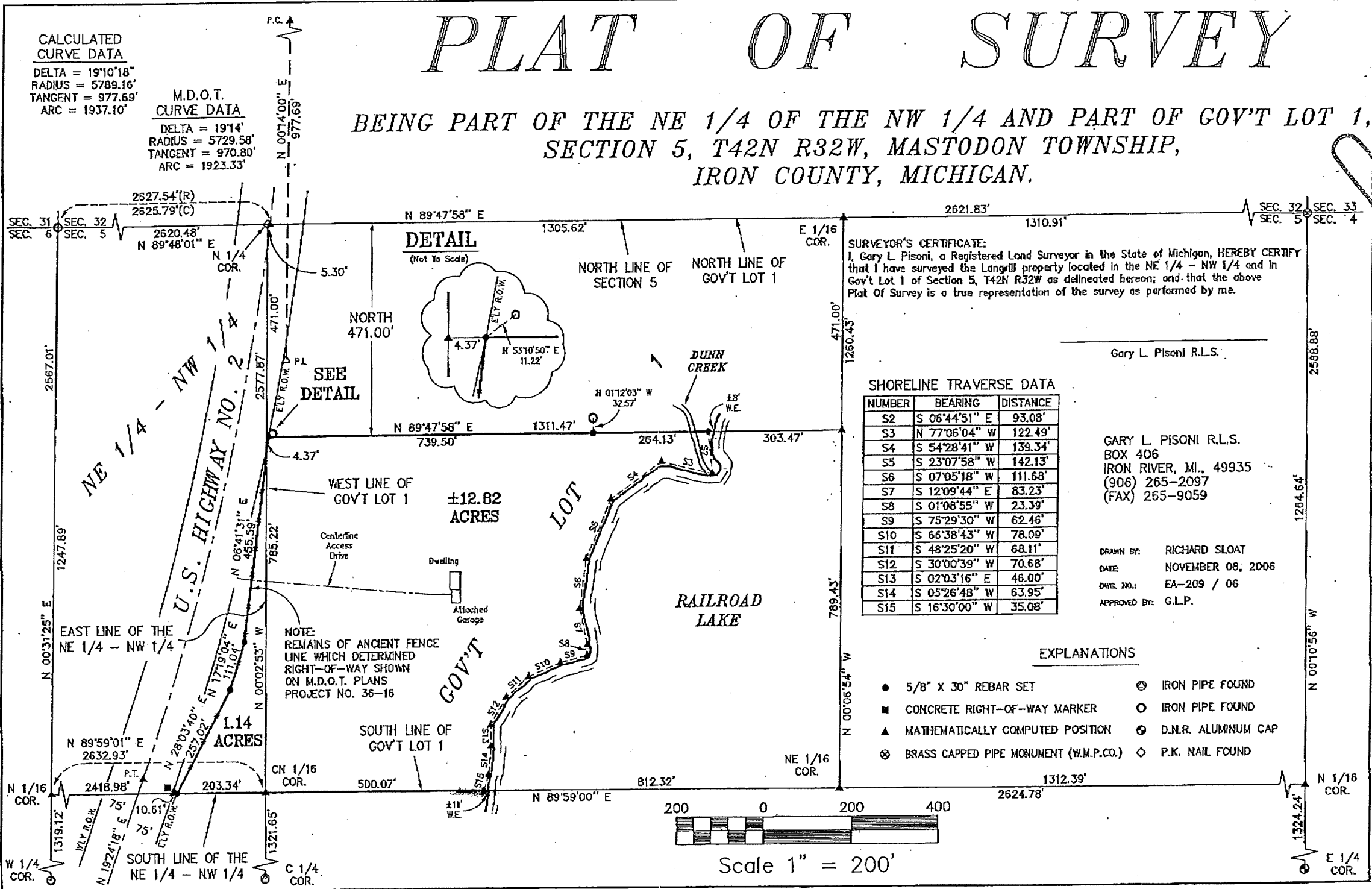
1526

PLAT OF SURVEY

BEING PART OF THE NE 1/4 OF THE NW 1/4 AND PART OF GOV'T LOT 1, SECTION 5, T42N R32W, MASTODON TOWNSHIP, IRON COUNTY, MICHIGAN.

CALCULATED CURVE DATA
 DELTA = 19°10'18"
 RADIUS = 5789.16'
 TANGENT = 977.69'
 ARC = 1937.10'

M.D.O.T. CURVE DATA
 DELTA = 19°14'
 RADIUS = 5729.58'
 TANGENT = 970.80'
 ARC = 1923.33'



SURVEYOR'S CERTIFICATE:
 I, Gary L. Pisoni, a Registered Land Surveyor in the State of Michigan, HEREBY CERTIFY that I have surveyed the Langrill property located in the NE 1/4 - NW 1/4 and in Gov't Lot 1 of Section 5, T42N R32W as delineated hereon; and that the above Plat Of Survey is a true representation of the survey as performed by me.

Gary L. Pisoni R.L.S.

GARY L. PISONI R.L.S.
 BOX 406
 IRON RIVER, MI., 49935
 (906) 265-2097
 (FAX) 265-9059

DRAWN BY: RICHARD SLOAT
 DATE: NOVEMBER 08, 2006
 DATE: EA-209 / 06
 APPROVED BY: G.L.P.

151

LAND CORNER RECORDATION CERTIFICATE
Filing Requirement of Act 74, Mich. P.A. 1970

For corners in

Table with columns: Iron (County), Located In, Corner Code #. Includes entries for Public Land Survey and Property Controlling in Section.

RECEIPT# 534
\$9.00 LCRC

RECEIVED FOR RECORD
IRON COUNTY, MICHIGAN
26 DEC 2001 3:03:48 PM
MARK SELMO
REGISTER OF DEEDS

Register of Deeds Stamp & File Number

4. Lot No. , Recorded Plat
5. Private Claims

Section Corner Common to Sections 32 and 33, T43N, R32W
Section Corner Common to Sections 4 and 5, T42N, R32W

I, Gary L. Pisoni, in a field survey on May 7, 2001 do hereby state that under requirements of P.A. 74, Michigan P.A. of 1970, the corner points mentioned in lines 1 and 2 above were in conformance with regulations and rules therefore as required in the current manual of survey instructions of the United States Department of the Interior, Bureau of Land Management or by a decree of a Court of Law and /or that the corner points mentioned in lines 3, 4 and 5 above were in conformance with the rules of the Michigan Board of Land Surveyors or by a Decree of a Court of Law; established, re-established, monumented, recovered, found as expressed below:

Grid table with columns A-M and rows 1-13. Contains numerical data points for survey locations.

NOTE: Not more than 2 corners, all in the same town and range, may be recorded on this certificate.

A. Description of original monument and accessories and/or subsequent restoration:

Original corner established on August 1, 1846 by William A. Burt, U.S. Deputy Surveyor.
Original Corner; Yellow Birch Post
Original Bearing Trees:

Table listing bearing trees: Fir, Yellow Pine, Maple with their respective bearings and distances.

On 9/23/1849, Zelotes B. Searls, U.S. Deputy Surveyor, established the following new bearing trees:
On 2/21/63, C.C. Lindgren RLS MDOT, restored the section corner position from a found 2" diameter brass capped iron pipe set by WI/MI Power Company and recorded in Liber 2, Page 266 of L.C. records.

Table listing 1963 bearing trees: Oak with their respective bearings and distances.

B. Description of corner evidence found and/or method applied in restoring or reestablishing corner:

No evidence of original B.T.s found.

On 05/07/01, found the above described monument. No bearing trees found.

Monument is 10" above ground surface.

Corner record research on file with County Representative.

C. Description of monument for corner and accessories established to perpetuate locating the position of the corner:

Blazed and scribed the following new bearing trees: (All measurements taken to a nail in side of tree)


Table listing new bearing trees: Oak, Jack Pine, Red Oak, Steel sign post with their respective bearings and distances.

01-097

Signed by Gary L. Pisoni Date 12-20-01

Surveyor's Michigan License No. 27457

FORM APPROVED BY MICHIGAN STATE BOARD OF PROFESSIONAL SURVEYORS, JAN. 28, 1971
REVISED MAY 14, 1975
REVISED JAN., 1983
REVISED OCT., 1995



150

LAND CORNER RECORDATION CERTIFICATE
Filing Requirement of Act 74, Mich. P.A. 1970

For corners in

Iron
(County)

Located In:

Corner Code #

1. Public Land Survey

T 43N R 32W

C-13

T 42N R 32W

C-1

T R

T R

2. Property Controlling
in Section

S T R

S T R

3. Miscellaneous
Property in Sec.

S T R

S T R

RECEIVED
12/16/2011 03:40:10 PM
IRON COUNTY MICH REGISTER OF DEEDS

RECORDED
IRON COUNTY, MICHIGAN
MARK SELMO, REGISTER OF DEEDS
12/16/2011 3:45:34 PM

RECEIPT# 36931, STATION 1
\$14.00 LAND CORNER RECORDAT



Register of Deeds Stamp & File Number

4. Lot No. _____, Recorded Plat _____

5. Private Claims _____

Section Corner to Sections 31 and 32, T43N, R32W

Section Corner to Sections 6 and 5, T42N, R32W

First Peer Review Meeting 11/30/11

I, Gary L. Pisoni, in a field survey on May 26, 2004 do hereby state that under requirements of P.A. 74, Michigan P.A. of 1970, the corner points mentioned in lines 1 and 2 above were in conformance with regulations and rules therefore as required in the current manual of survey instructions of the United States Department of the Interior, Bureau of Land Management or by a decree of a Court of Law and /or that the corner points mentioned in lines 3, 4 and 5 above were in conformance with the rules of the Michigan Board of Land Surveyors or by a Decree of a Court of Law; established, re-established, monumented, recovered, found as expressed below:

1	A	B	D	E	F	G	H	I	J	K	L	M
2	6	5	4	3	2	1						
3												
4	7	8	9	10	11	12						
5												
6	18	17	16	15	14	13						
7												
8	19	20	21	22	23	24						
9												
10	30	29	28	27	26	25						
11												
12	31	32	33	34	35	36						
13												

A. Description of original monument and accessories and/or subsequent restoration:

Original corner established on August 1, 1846 by William A. Burt, U.S. Deputy Surveyor.

Original Corner: Fir Post

Original Bearing Trees:

Cedar	7"	N 45° E	11 links (7.26 feet)
Spruce	6"	N 09° W	27 links (17.82 feet)

On September 24, 1849, Zelotes B. Searls, U.S. Deputy Surveyor, established the following new bearing trees:

Cedar	4"	S 76° E	19 links (12.54 feet)
Fir	14"	S 31° W	15 links (9.90 feet)

On February 21, 1963, C. C. Lindgren, RLS, restored the corner position from a found 4" diameter squared post 36" high, recorded in Liber 2, Page 267 and 283 of L.C. Records.

1963 Bearing Trees:

Hemlock	8"	N 45° E	20.53 feet
Hemlock	5"	N 10° W	40.93 feet
Elm	14"	S 55° W	30.27 feet

PEER GROUP APPROVED
Gary L. Pisoni 11-09-11
COUNTY REPRESENTATIVE

B. Description of corner evidence found and/or method applied in restoring or reestablishing corner:

No evidence of original B.T.s or wood post found.

Found an 1 1/2" diameter iron pipe 12" above ground surface marking the corner position located on a East, West and North fence line. I accept the iron pipe as the best available evidence for restoring the corner position.

Corner record research on file with the County Representative.

C. Description of monument for corner and accessories established to perpetuate locating the position of the corner:

The iron pipe as described in Part B is accepted as the best available evidence of the position of the original corner. Placed a 5/8" diameter by 30" long rebar pin inside the existing iron pipe with a 3" diameter aluminum cap stamped as follows: T43N, R32W, S-31, S-32, S-6, S-5, T42N, 2004, RLS 27457 from which I established the following new reference objects and blazed the following new bearing trees: (All measurements taken to a nail in side of tree)

Ash	7"	N 36° E	33.52 feet
Cedar	4"	N 65° E	33.60 feet
Balsam	6"	S 77° E	36.05 feet
Iron Pipe	1 1/4" dia. 4' tall	N 50° W	0.35 feet
Steel Sign Post		S 57° W	1.0 feet



11-032

Signed by Gary L. Pisoni

Date 11-09-11

Surveyor's Michigan License No. 27457

FORM APPROVED BY MICHIGAN STATE BOARD OF PROFESSIONAL SURVEYORS, JAN. 28, 1971

REVISED MAY 14, 1976

REVISED JAN., 1983

REVISED OCT., 1995



SURVEY & REMONUMENTATION

149

APR 27 1995

LAND CORNER RECORDATION CERTIFICATE Filing Requirement of Act 74, Mich. P.A. 1970

COMMISSION

For corners in
Iron
(County)

Located in: Corner Code #

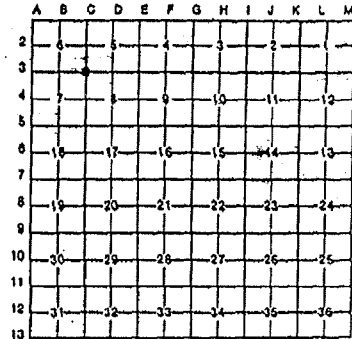
- | | | | | | |
|------------------------------------|---|-----|---|-----|-----|
| 1. Public Land Survey Section 8 | T | 42N | R | 32W | C-3 |
| | T | | R | | |
| | T | | R | | |
| | T | | R | | |
| 2. Property Controlling in Section | S | | T | R | |
| | S | | T | R | |
| 3. Miscellaneous Property in Sec. | S | | T | R | |
| | S | | T | R | |

IRON COUNTY
MICHIGAN
RECEIVED FOR RECORD

95 JAN 17 AM 8:42
L.C. RECORDS L.C.P. 332
Edwin S. ...
REGISTER OF DEEDS

Register of Deeds Stamp & File Number

4. Lot No. _____, Recorded Plat _____
5. Private Claims _____
Section corner common to Section 5, 6, 7 and 8, T42N, R32W.



I, John R. Garske, in a field survey on October 18, 1994, do hereby certify that under requirements of P.A. 74, Michigan P.A. of 1970, the corner points mentioned in lines 1 and 2 above were in conformance with regulations and rules therefore as required in the current manual of survey instructions of the United States Department of the Interior, Bureau of Land Management or by a decree of a Court of Law and/or that the corner points mentioned in lines 3, 4 and 5 above were in conformance with the rules of the Michigan Board of Land Surveyors or by a Decree of a Court of Law; established, re-established, monumented, re-monumented, recovered, found as expressed below:

NOTE: Not more than 4 corners, all in the same town and range, may be recorded on this certificate.

A. Description of original monument and accessories and/or subsequent restoration:

Original survey by J.B. Seal on 9/24/1849. Set sugar post from which a 24" elm - S75°W, 35 links and 24" sugar - N77°E, 15 links.

Survey by Michigan Department of Natural Resources surveyor, Arthur O. Enger, RLS 13581, on May 25, 1972. Found a 1" I.D. iron pipe flush with ground; 7" R, oak - S57°E, 11.6 feet; 7" sugar - N63°W, 13.5 feet; 6" sugar - S70°W, 10.6 feet.

1976 - MDOT R/W plans show corner position from centerline of US-2.

B. Description of corner evidence found and/or method applied in restoring or reestablishing corner:

I found a 1" I.D. as noted above. Arthur O. Enger states in his notes that the iron pipe is located at old fence corner and checks with physical feature calls in the original government notes which I was able to confirm.

County Record Research and field search forms on file with County Representatives offices.


PEER GROUP APPROVED

John R. Garske
COUNTY REPRESENTATIVE
A.P. 12-15-94

C. Description of monument for corner and accessories established to perpetuate locating the position of the corner:

Set a standard county monument atop the found 1" iron pipe. A 3 1/4" aluminum cap is stamped: County Remonumentation, T42N, R32W; S-5; S-6; S-7; S-8; 1994; RLS 28410. I established the following bearing trees and reference objects: 6" maple - N57°E, 16.61 feet; 5" maple - S05°W, 8.56 feet; 10" maple - S68°W, 10.88 feet; 11" twin maple - N46°W, 31.33 feet; 6" steel rail w/sign - North - 1.0 foot.

Signed by John R Garske Date 12/12/94
Surveyor's Michigan License No. 28410



FORM APPROVED BY MICHIGAN BOARD OF LAND SURVEYORS JAN. 26, 1971
REVISED MAY 14, 1975
REVISED JAN., 1983

LIBER

6 PAGE 332

Fed No. E-5

SURVEY & REMONUMENTATION

148

APR 27 1995

COMMISSION

LAND CORNER RECORDATION CERTIFICATE
Filing Requirement of Act 74, Mich. P.A. 1970

For corners in Iron (County) Located In: _____ Corner Code #/ _____

1. Public Land Survey Section 8 T 42N R 32W _____ E-3
 T _____ R _____
 T _____ R _____
 T _____ R _____

2. Property Controlling In Section S _____ T _____ R _____
 S _____ T _____ R _____
 S _____ T _____ R _____

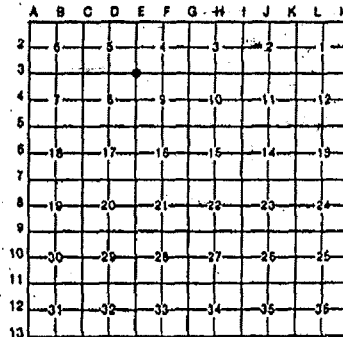
3. Miscellaneous Property in Sec. S _____ T _____ R _____
 S _____ T _____ R _____

IRON COUNTY MICHIGAN
RECEIVED FOR RECORD
95 JAN 17 AM 8:42
L.C. RECORDS L.G. P. 334
Edmund J. Lewis
REGISTER OF DEEDS

Register of Deeds Stamp & File Number

4. Lot No. _____, Recorded Plat _____

5. Private Claims _____
 Section corner common to Sections 4, 5, 8 and 9
 T42N, R32W



I, John R. Garske, in a field survey on October 18, 1994 do hereby certify that under requirements of P.A. 74, Michigan P.A. of 1970, the corner points mentioned in lines 1 and 2 above were in conformance with regulations and rules therefore as required in the current manual of survey instructions of the United States Department of the Interior, Bureau of Land Management or by a decree of a Court of Law and/or that the corner points mentioned in lines 3, 4 and 5 above were in conformance with the rules of the Michigan Board of Land Surveyors or by a Decree of a Court of Law; established, re-established, monumented, re-monumented, recovered, found as expressed below:

NOTE: Not more than 4 corners, all in the same town and range, may be recorded on this certificate.

A. Description of original monument and accessories and/or subsequent restoration:

Original survey by J.B. Seal on September 23, 1849. Set Y. pine post from which a 10" spruce pine S55°E, 22 links and a 8" Y. pine - N65°W, 15 links.

Survey by Michigan Department of Natural Resources surveyor, Arthur O. Enger, RLS 13581, on October 31, 1972. Set 1" I.D. x 36" iron pipe with a 4" aluminum description cap, 8" J. pine - S03°E, 4.9 feet; 7" J. pine - N81°E, 13.2 feet; 7" J. pine - N37°E, 8.9 feet.

1976 MDOT R/W plans for US-2 show corner position from highway centerline.

B. Description of corner evidence found and/or method applied in restoring or reestablishing corner:

Found Michigan Department of Natural Resources monument as noted above. Enger's notes state that the corner position was re-established by double proportionate measurement from corners 1 mile north, 2 miles south, 1 mile west and 1 mile east.

County Record Research and field search forms on file with County Representatives offices.


PEER GROUP APPROVED

Ann J. Rose
COUNTY REPRESENTATIVE

APR 12-15-94

C. Description of monument for corner and accessories established to perpetuate locating the position of the corner:

Updated Michigan Department of Natural Resources monument to state and county specifications. Established the following bearing trees and reference object: 6" R. pine - N01°E, 52.97 feet; 9" J. pine - N85°E, 13.71 feet; 8" oak - S23°W, 98.41 feet; 8" oak - West, 133.05 feet; 6' steel rail with sign - North, 1.0 foot.



Signed by John R. Garske Date 12/12/94
 Surveyor's Michigan License No. 28410

FOAM APPROVED BY MICHIGAN STATE BOARD OF LAND SURVEYORS, JAN. 26, 1971
 REVISED MAY 14, 1975
 REVISED JAN. 1983

LIBER: 6 PAGE 334

Fed. No. E-9

147

SURVEY & REMONUMENTATION

JAN 30 2008

SECTION

LAND CORNER RECORDATION CERTIFICATE
Filing Requirement of Act 74, Mich. P.A. 1970

For corners in

IRON (County)	Located In:	Corner Code #
1. Public Land Survey	T 42 N R 32 W	D-3
	T _____ R _____	
	T _____ R _____	
	T _____ R _____	
2. Property Controlling in Section	S _____ T _____ R _____	
	S _____ T _____ R _____	
3. Miscellaneous Property in Sec.	S _____ T _____ R _____	
	S _____ T _____ R _____	
4. Lot No. _____, Recorded Plat _____		
5. Private Claims _____		



RECEIVED FOR RECORD
IRON COUNTY, MICHIGAN
MARK SELMO, REGISTER OF DEEDS
12/19/2007 12:33:43 PM
RECEIPT# 24693, STATION 1
\$14.00 LAND CORNER RECORDAT

Register of Deeds Stamp & File Number

	A	B	C	D	E	F	G	H	I	J	K	L	M
1													
2	6	5	4	3	2	1							
3		●											
4	7	8	9	10	11	12							
5													
6	18	17	16	15	14	13							
7													
8	19	20	21	22	23	24							
9													
10	30	29	28	27	26	25							
11													
12	31	32	33	34	35	36							
13													

I, Robert R. Spear Jr., PS, in a field survey on November 27, 2007 do hereby state that under requirements of P.A. 74, Michigan P.A. of 1970, the corner points mentioned in lines 1 and 2 above were in conformance with regulations and rules therefore as required in the current manual of survey instructions of the United States Department of the Interior, Bureau of Land Management or by a decree of a Court of Law and /or that the corner points mentioned in lines 3, 4 and 5 above were in conformance with the rules of the Michigan Board of Land Surveyors or by a Decree of a Court of Law; established, re-established, monumented, recovered, found as expressed below:

NOTE: Not more than 2 corners, all in the same town and range, may be recorded on this certificate.

A. Description of original monument and accessories and/or subsequent restoration:
Quarter Corner Common to Sections 5 and 8, T42N-R32W
1849: Z.B. Searls, DS indicates in his original notes that the corner is in a lake.

1972: A Land Corner Record form filed at the Baraga (MDNR) office by Arthur O. Enger, RLS, (MDNR) for the East Sixteenth Corner common to Sections 5 and 8, indicates that he set a 1" x 36" iron pipe with 4" aluminum cap at the Sixteenth corner position by proportionate measurement on line between section corners 19.978 ch. E and 59.944 ch. W. (1/4 corner falls in a pond.)

1988: A Certificate of Survey by Keith L. Sackett, RLS, (MDNR) on file at the Baraga (MDNR) office indicates that the South Quarter Corner of Section 5, T42N-R32W is in lake.

No Date: A sketch of Section 5, T42N-R32W by Keith L. Sackett, RLS, (MDNR) on file at the Baraga (MDNR) office indicates bearings and distances for the North 1/2 of Section 5 exterior lines and the 1/4 lines but does not indicate a bearing or distance along the South line of Section 5. The sketch indicates the South Quarter corner of Section 5 to be in a lake.

B. Description of corner evidence found and/or method applied in restoring or reestablishing corner:
2007: Original Corner position falls in small lake. We located monuments at the Southeast corner of Section 5 and the Southwest corner of Section 5 as well as the East Sixteenth Corner common to Sections 5 and 8. Based upon my measurements the Sixteenth corner is not on line with the Section Corners. I established the Quarter Corner equidistant and on line between the found Section Corners 1/2 mile East and 1/2 mile West. Set a Witness Corner to the Quarter Corner on line 501.08' East of the Quarter Corner.

C. Description of monument for corner and accessories established to perpetuate locating the position of the corner:
2007: Set a 5/8" x 30" rebar 0.37 feet high with a 3" diameter aluminum cap stamped as follows: Iron County Remonumentation, T42N, R32W, S5, S8, WC 1/4, 501.15' N89-03W, 2007, PS43069. Established the following new reference object, blazed and scribed the following new bearing trees:

Oak 7"	N77E,	9.67 feet
Balsam 6"	S49E,	13.89 feet
W. Pine 16"	S14W,	31.92 feet
R. Pine 10"	S38W,	49.57 feet
Steel Sign Post	N18E,	0.69 feet

(Bearings are magnetic and distances are measured to a nail in side of tree)



Signed by Robert R. Spear Jr. Date 12/19/07
Surveyor's Michigan License No. 43069



146

SURVEY & REMONUMENTATION

JAN 29 2007

SECTION

LAND CORNER RECORDATION CERTIFICATE
Filing Requirement of Act 74, Mich. P.A. 1970

For corners in

Iron
(County)

Located in:

Corner Code #



RECEIVED FOR RECORD
IRON COUNTY, MICHIGAN
MARK SELMO, REGISTER OF DEEDS
12/27/2006 2:22:27 PM

RECEIPT# 21328, STATION 1
\$14.00 LAND CORNER RECORDAT

- 1. Public Land Survey T 42N R 32W C-2
T _____ R _____
T _____ R _____
T _____ R _____
- 2. Property Controlling S _____ T _____ R _____
in Section S _____ T _____ R _____
- 3. Miscellaneous S _____ T _____ R _____
Property in Sec. S _____ T _____ R _____

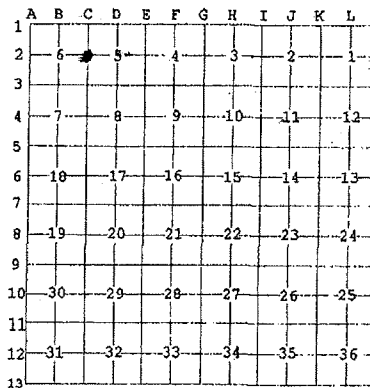
Register of Deeds Stamp & File Number

- 4. Lot No. _____, Recorded Plat _____
- 5. Private Claims _____

Quarter Corner to Sections 6 and 5, T42N, R32W

I, Gary L. Pisoni, in a field survey on August 26, 2006 do hereby state that under requirements of P.A. 74, Michigan P.A. of 1970, the corner points mentioned in lines 1 and 2 above were in conformance with regulations and rules therefore as required in the current manual of survey instructions of the United States Department of the Interior, Bureau of Land Management or by a decree of a Court of Law and /or that the corner points mentioned in lines 3, 4 and 5 above were in conformance with the rules of the Michigan Board of Land Surveyors or by a Decree of a Court of Law; established, re-established, monumented, recovered, found as expressed below:

NOTE: Not more than 2 corners, all in the same town and range, may be recorded on this certificate.



PEER GROUP APPROVED

IRM Gary L. Pisoni 12/19/06
COUNTY REPRESENTATIVE

A. Description of original monument and accessories and/or subsequent restoration:

Original corner established on September 24, 1849, Zelotes B. Searls, U.S. Deputy Surveyor.

Original Corner: Cedar Post

Original Bearing Trees:

Hemlock	16"	S 40° W	12 links (7.92 feet)
Spruce	18"	N 24° E	25 links (16.50 feet)

B. Description of corner evidence found and/or method applied in restoring or reestablishing corner:

No evidence of original B.T.s found.

Found a 1" diameter iron pipe marking the quarter corner position, iron pipe is 12" above ground surface.

I accept the iron pipe as the best available evidence for restoring the corner position.

Corner record research on file with the County Representative.

C. Description of monument for corner and accessories established to perpetuate locating the position of the corner:

Inside the existing iron pipe, placed a 5/8" dia. by 40" long rebar pin with a 3" diameter aluminum cap stamped as follows: Iron County Remonumentation: T42N, R32W, 1/4, S-6, S-5, 2006, RLS 27457 from which I established the following new blazed bearing trees: (all measurements taken to a nail in side of tree)

Spruce	14"	N 11° E	31.12 feet
Ash	12"	N 85° E	10.48 feet
Ash	12"	S 05° W	17.14 feet
Red Maple	5"	N 82° W	10.05 feet
Steel Sign Post		South	0.5 feet



06-097 Signed by Gary L. Pisoni Date 12/19/06

Surveyor's Michigan License No. 27457

FORM APPROVED BY MICHIGAN STATE BOARD OF PROFESSIONAL SURVEYORS, JAN. 28, 1971

REVISED MAY 14, 1976

REVISED JAN., 1983

REVISED OCT., 1995



145

SURVEY & REMONUMENTATION

FEB 21 2001

COMMENCING YEAR 2000
RECEIVED FOR RECORD
IRON COUNTY, MICHIGAN

00 DEC -5 PM 12: 49

SECTION

LAND CORNER RECORDATION CERTIFICATE
Filing Requirement of Act 74, Mich. P.A. 1970

L.C. Kucsko, L.S., P. 196

Robert A. Goodreau
REGISTERED PROFESSIONAL SURVEYOR

For corners in

_____ Iron _____	Located In:	Corner Code #
(County)		
1. Public Land Survey	T 42N R 31W	A-5
	T 42N R 32W	M-5
	T _____ R _____	_____
	T _____ R _____	_____
2. Property Controlling in Section	S _____ T _____ R _____	_____
	S _____ T _____ R _____	_____
3. Miscellaneous Property in Sec.	S _____ T _____ R _____	_____
	S _____ T _____ R _____	_____

Register of Deeds Stamp & File Number

- 4. Lot No. _____, Recorded Plat _____
- 5. Private Claims _____

	A	B	C	D	E	F	G	H	I	J	K	L	M		
1															
2	6			5			4			3			2	1	
3															
4	7						8			9			10	11	12
5															
6	18						17			16			15	14	13
7															
8	19						20			21			22	23	24
9															
10	30						29			28			27	26	25
11															
12	31						32			33			34	35	36
13															

I, Robert A. Goodreau in a field survey on March 22, 2000 do hereby state that under requirements of P.A. 74, Michigan P.A. of 1970, the corner points mentioned in lines 1 and 2 above were in conformance with regulations and rules therefore as required in the current manual of survey instructions of the United States Department of the Interior, Bureau of Land Management or by a decree of a Court of Law and /or that the corner points mentioned in lines 3, 4 and 5 above were in conformance with the rules of the Michigan Board of Land Surveyors or by a Decree of a Court of Law; established, re-established, monumented, recovered, found as expressed below:

NOTE: Not more than 2 corners, all in the same town and range, may be recorded on this certificate.

A. Description of original monument and accessories and/or subsequent restoration:

A-5 Original corner established by William Burt, U.S. Deputy Surveyor, on 31 July 1846

Original witnesses: S. Pine 10 N64W 17 links
W. Pine 5 S83E 25 links

2.5" ID Iron pipe set 2653' West and 5280' North of established corners by Murray Yates RLS in 1953 (Liber 2, Page 21), and described by Keith L. Sackett RLS on 16 August 1985 (Liber 5, Page 106).

B. Description of corner evidence found and/or method applied in restoring or reestablishing corner:

A-5 Found corner as described by Sackett.

Found witnesses recorded by Sackett as: 12" Jack Pine S64W 2.5 ft. S13, NBT
12" Red Pine N60W 11.4 ft. S12, NBT
4" Jack Pine N18E 6.9 ft. S7, NBT


Corner record research on file with county representative.

PEER GROUP APPROVED
Jan Ray R. Rowe 11-14-2000
COUNTY REPRESENTATIVE

C. Description of monument for corner and accessories established to perpetuate locating the position of the corner:

A-5 Accepted corner as found.

Witnesses: Set 16d nails in above bearing trees at recorded distances.
5/8" Iron pin w/ 3.5" aluminum remon. cap South 2.00'
Sign post South 2.50'



Signed by *R.A. Goodreau*
Surveyor's Michigan License No. 43053

Date July 1, 2000

144

SURVEY & REMONUMENTATION

MAR 13 2002

SECTION

LAND CORNER RECORDATION CERTIFICATE
Filing Requirement of Act 74, Mich. P.A. 1970

For corners in

Iron (County)	Located In:	Corner Code #
1. Public Land Survey	T 42N R 31W T 42N R 32W	A-4 M-4
2. Property Controlling In Section	S T R	
3. Miscellaneous Property in Sec.	S T R	

RECEIPT# 484
\$9.00 LCRC

RECEIVED FOR RECORD
IRON COUNTY, MICHIGAN
21 DEC 2001 3:13:03 PM
MARK SELMO
REGISTER OF DEEDS

Register of Deeds Stamp & File Number

4. Lot No. _____, Recorded Plat _____

5. Private Claims _____

Quarter Corner to Section 12, T42N, R32W
Quarter Corner to Section 7, T42N, R31W

	A	B	C	D	E	F	G	H	I	J	K	L	M
1													
2	6		5		4		3		2		1		
3													
4	7		8		9		10		11		12		
5													
6	18		17		16		15		14		13		
7													
8	19		20		21		22		23		24		
9													
10	30		29		28		27		26		25		
11													
12	31		32		33		34		35		36		
13													

I, Gary L. Pisoni, in a field survey on October 23, 2001 do hereby state

that under requirements of P.A. 74, Michigan P.A. of 1970, the corner points mentioned in lines 1 and 2 above were in conformance with regulations and rules therefore as required in the current manual of survey instructions of the United States Department of the Interior, Bureau of Land Management or by a decree of a Court of Law and for that the corner points mentioned in lines 3, 4 and 5 above were in conformance with the rules of the Michigan Board of Land Surveyors or by a Decree of a Court of Law; established, re-established, monumented, recovered, found as expressed below:

NOTE: Not more than 2 corners, all in the same town and range, may be recorded on this certificate.

A. Description of original monument and accessories and/or subsequent restoration:

Original corner established on July 31, 1846 by William A. Burt, U.S. Deputy Surveyor.
Original Corner; Yellow Pine Post
Original Bearing Trees:
Yellow Pine 8" S 82°W 20 links (13.20 feet)

PEER GROUP APPROVED
Iron Gary L. Pisoni 12-13-01
COUNTY REPRESENTATIVE

B. Description of corner evidence found and/or method applied in restoring or reestablishing corner:

No evidence of original B.T.s found.

Found an 1 1/2" diameter iron pipe marking corner position. I accept the iron pipe as the best available evidence for restoring the corner position.

Corner record research on file with County Representative.

C. Description of monument for corner and accessories established to perpetuate locating the position of the corner:

At the corner position, replaced the 1 1/2" diameter iron pipe with a 5/8" diameter by 30" long rebar, flush with ground surface, with a 3" diameter aluminum cap stamped as follows: Iron County Remonumentation, T42N, R32W, R31W, 1/4, S-12, S-7, 2001, RLS 27457 from which I established the following new blazed and scribed bearing trees: (All measurements taken to a nail in side of tree)


Oak	16"	N 68° W	33.24 feet
Jack Pine	9"	N 11° E	14.09 feet
Jack Pine	9"	S 88° E	20.10 feet
Jack Pine	5"	S 22° E	45.60 feet
Steel sign post		N 65° E	0.70 feet

01-001
Signed by Gary L. Pisoni Date 12-13-01

Surveyor's Michigan License No. 27457

FORM APPROVED BY MICHIGAN STATE BOARD OF PROFESSIONAL LAND SURVEYORS JAN. 28, 1971

REVISED MAY 14, 1976
REVISED JAN., 1993
REVISED OCT., 1995



**SURVEY &
REMONUMENTATION**

FEB 21 2001

SECTION

LAND CORNER RECORDATION CERTIFICATE
Filing Requirement of Act 74, Mich. P.A. 1970

COMMENCING YEAR 2000
RECEIVED FOR RECORD
IRON COUNTY, MICHIGAN

00 DEC -5 PM 12:49

L.P. Records: L, 8, P, 195

Robert A. Goodreau
REGISTER OF DEEDS

143

For corners in

Iron (County)	Located In:	Corner Code #
1. Public Land Survey	T 42N R 31W T 42N R 32W T ___ R ___ T ___ R ___	A-3 S-3
2. Property Controlling in Section	S ___ T ___ R ___ S ___ T ___ R ___	_____
3. Miscellaneous Property in Sec.	S ___ T ___ R ___ S ___ T ___ R ___	_____

Register of Deeds Stamp & File Number

4. Lot No. _____, Recorded Plat _____
5. Private Claims _____

I, Robert A. Goodreau in a field survey on March 20, 2000 do hereby state that under requirements of P.A. 74, Michigan P.A. of 1970, the corner points mentioned in lines 1 and 2 above were in conformance with regulations and rules therefore as required in the current manual of survey instructions of the United States Department of the Interior, Bureau of Land Management or by a decree of a Court of Law and/or that the corner points mentioned in lines 3, 4 and 5 above were in conformance with the rules of the Michigan Board of Land Surveyors or by a Decree of a Court of Law; established, re-established, monumented, recovered, found as expressed below:

NOTE: Not more than 2 corners, all in the same town and range, may be recorded on this certificate.

	A	B	C	D	E	F	G	H	I	J	K	L	M
1													
2	6	5	4	3	2	1							
3													
4	7	8	9	10	11	12							
5													
6	18	17	16	15	14	13							
7													
8	19	20	21	22	23	24							
9													
10	30	29	28	27	26	25							
11													
12	31	32	33	34	35	36							
13													

A. Description of original monument and accessories and/or subsequent restoration:

A-3/M-3 Original corner established by William Burt, U.S. Deputy Surveyor, on 31 July 1846
Original corner: Spruce post

Original witnesses: Tamarack 4 N41E 135 links
Spruce 3 N18W 36 links
Y. Pine 20 S30.5W 231 links

1" ID iron pipe w/ 4" aluminum cap, set by Arthur O. Enger, who replaced a 2" iron pipe and an old 3" x 3" squared post set by an unknown party. Enger replaced the pipe on 12 October 1970 (Liber 1, Page 55).

B. Description of corner evidence found and/or method applied in restoring or reestablishing corner:

A-3/M-3 Found corner as described by Enger.

Found witnesses recorded as: Jack Pine 10 S25°W (mag.) 147.9 ft. "S12, NBT"
B. Spruce 4 N25°W (mag.) 66.0 ft. "S1, NBT"

Corner record research on file with county representative.

PEER GROUP APPROVED
Ann Kaye Rose 11-14-2000
COUNTY REPRESENTATIVE


C. Description of monument for corner and accessories established to perpetuate locating the position of the corner:

A-3/M-3 Accepted corner as found.

Witnesses: 16d nail in 4" Black Spruce N 25° W, 66.0'
16d nail in E. face 4" Black Spruce N 64° E, 19.25'
16d nail in W. face 4" Black Spruce S 15° W, 22.70'
16d nail in W. face 4" Black Spruce N 41° W, 9.62'
Sign post S 30° E, 0.90'

Signed by *Robert A. Goodreau*
Surveyor's Michigan License No. 43053

Date July 1, 2000



SURVEY & REMONUMENTATION

JAN 30 2008

SECTION

LAND CORNER RECORDATION CERTIFICATE
Filing Requirement of Act 74, Mich. P.A. 1970

142

For corners in

IRON (County)	Located In:	Corner Code #
1. Public Land Survey	T 42 N R 32 W	L-5
	T _____ R _____	
	T _____ R _____	
	T _____ R _____	
2. Property Controlling In Section	S _____ T _____ R _____	
	S _____ T _____ R _____	
3. Miscellaneous Property in Sec.	S _____ T _____ R _____	
	S _____ T _____ R _____	



RECEIVED FOR RECORD
IRON COUNTY, MICHIGAN
MARK SELMO, REGISTER OF DEEDS
12/19/2007 12:33:43 PM
RECEIPT# 24693, STATION 1
\$14.00 LAND CORNER RECORDAT

Register of Deeds Stamp & File Number

	A	B	C	D	E	F	G	H	I	J	K	L	M
1													
2	6	5	4	3	2	1							
3													
4	7	8	9	10	11	12							
5													
6	18	17	16	15	14	13							
7													
8	19	20	21	22	23	24							
9													
10	30	29	28	27	26	25							
11													
12	31	32	33	34	35	36							
13													

I, Robert R. Spear Jr., P.S., in a field survey on October 21, 2007 do hereby state that under requirements of P.A. 74, Michigan P.A. of 1970, the corner points mentioned in lines 1 and 2 above were in conformance with regulations and rules therefore as required in the current manual of survey instructions of the United States Department of the Interior, Bureau of Land Management or by a decree of a Court of Law and/or that the corner points mentioned in lines 3, 4 and 5 above were in conformance with the rules of the Michigan Board of Land Surveyors or by a Decree of a Court of Law; established, re-established, monumented, recovered, found as expressed below:

NOTE: Not more than 2 corners, all in the same town and range, may be recorded on this certificate.

A. Description of original monument and accessories and/or subsequent restoration:
Quarter Corner Common to Sections 12 and 13, T42N-R32W

1849: Z.B. Searls, DS set W. Pine post witnessed by:
S. Pine 12" S04E 6 links (3.96')
W. Pine 10" NW 19 links (12.54')

1947: Wisconsin-Michigan Power Company map provided by Stephen Szyszkoski, PS, (MDNR) indicates no evidence recovered. Set a concrete marker on an open hill side, no available witnesses

PEER GROUP APPROVED
Robert R. Spear Jr. 12/17/07
COUNTY REPRESENTATIVE

B. Description of corner evidence found and/or method applied in restoring or reestablishing corner:
2007: No original evidence recovered.

Found Wisconsin-Michigan Power Company monument stamped: Property, Number, 42-32, 12, 13 and a 3-1/2" Squared wood post N10E, 0.80 feet.

I accepted this monument as a faithful restoration of the original corner position.
Monument is sturdy, straight and 0.45 feet high.

C. Description of monument for corner and accessories established to perpetuate locating the position of the corner:
2007: Established the following new reference object, blazed and scribed the following new bearing trees:

J. Pine 8" N89W, 35.83 feet
W. Spruce 10" N46W, 36.83 feet
Aspen 5" N50E, 11.64 feet
J. Pine 9" S12W, 36.62 feet
Steel Sign Post S67E, 0.68 feet

(Bearings are magnetic and distances are measured to a nail in side of tree)



Signed by Robert R. Spear
Surveyor's Michigan License No. 43069

Date 12/18/07



JAN 30 2008

141

SECTION

LAND CORNER RECORDATION CERTIFICATE
Filing Requirement of Act 74, Mich. P.A. 1970

For corners in

<u>IRON</u> (County)	Located In:	Corner Code #
1. Public Land Survey	T <u>42 N</u> R <u>32W</u>	<u>L-3</u>
	T _____ R _____	_____
	T _____ R _____	_____
2. Property Controlling in Section	S _____ T _____	_____
	S _____ T _____	_____
3. Miscellaneous Property in Sec.	S _____ T _____	_____
	S _____ T _____	_____



RECEIVED FOR RECORD
IRON COUNTY, MICHIGAN
MARK SELMO, REGISTER OF DEEDS
12/19/2007 12:33:43 PM
RECEIPT # 24693, STATION 1
\$14.00 LAND CORNER RECORDAT

Register of Deeds Stamp & File Number

1	A	B	C	D	E	F	G	H	I	J	K	L	M
2	6	5	4	3	2	1							
3													
4	7	6	5	4	3	2	1						
5													
6	10	9	8	7	6	5	4	3	2	1			
7													
8	19	18	17	16	15	14	13	12	11	10	9	8	7
9													
10	30	29	28	27	26	25	24	23	22	21	20	19	18
11													
12	31	30	29	28	27	26	25	24	23	22	21	20	19
13													

I, Robert R. Spear Jr., PS. in a field survey on October 19, 2007 do hereby state that under requirements of P.A. 74, Michigan P.A. of 1970, the corner points mentioned in lines 1 and 2 above were in conformance with regulations and rules therefore as required in the current manual of survey instructions of the United States Department of the Interior, Bureau of Land Management or by a decree of a Court of Law and /or that the corner points mentioned in lines 3, 4 and 5 above were in conformance with the rules of the Michigan Board of Land Surveyors or by a Decree of a Court of Law; established, re-established, monumented, recovered, found as expressed below:

NOTE: Not more than 2 corners, all in the same town and range, may be recorded on this certificate.

A. Description of original monument and accessories and/or subsequent restoration:
Quarter Corner Common to Sections 1 and 12, T42N-R32W

1849: Z.B. Searls, DS set a W. Pine post witnessed by:
Y. Pine 18" S50E, 20 links (13.20 feet)
W. Pine 16" N29W, 26 links (17.16 feet)

1947: Wisconsin-Michigan Power Company map provided by Stephan Szyszkoski, PS, (MDNR) indicates "2 stumps possibly original B.T's." found, set a concrete marker and established two witnesses:

J. Pine 4" N23E, 54.5 feet
J. Pine 4" N75E, 40.7 feet

PEER GROUP APPROVED

IRRA Doug L. Turner 12/17/07

COUNTY REPRESENTATIVE

B. Description of corner evidence found and/or method applied in restoring or reestablishing corner:
2007: No original evidence recovered.

Found a Wisconsin-Michigan Power Company monument stamped: Property, Number, 42-32, 1/4, 1, 12.

I accepted this monument as a careful perpetuation of the original corner position.
The monument is straight, sturdy and 0.5 feet high.

C. Description of monument for corner and accessories established to perpetuate locating the position of the corner:

2007: Established the following new reference object, blazed and scribed the following new bearing trees:

R. Pine 9" N32E, 10.15 feet
R. Pine 12" S33E, 17.72 feet
R. Pine 10" S32W, 11.82 feet
R. Pine 8" N49W, 13.96 feet
Steel Sign Post N10E, 0.82 feet

(Bearings are magnetic and distances are measured to a nail in side of tree)



Signed by Robert R. Spear
Surveyor's Michigan License No. 43069

Date 12/18/07



140

LAND CORNER RECORDATION CERTIFICATE
Filing Requirement of Act 74, Mich. P.A. 1970

For corners in

Iron (County)	Located In:	Corner Code #
1. Public Land Survey	T 42N R 31W T 42N R 32W	A-11 M-11
2. Property Controlling in Section	S T R S T R	
3. Miscellaneous Property in Sec.	S T R S T R	

RCPT# 4926, STN 1
\$9.00 LCRC

RECEIVED FOR RECORD
IRON COUNTY, MICHIGAN
26 DEC 2002 10:58:38 AM
MARK SELMO
REGISTER OF DEEDS

Register of Deeds Stamp & File Number

4. Lot No. _____, Recorded Plat _____
5. Private Claims _____

Section Corner Common to Sections 30 and 31, T42N, R31W
Section Corner Common to Sections 25 and 36, T42N, R32W

I, Gary L. Pisoni, In a field survey on September 5, 2002, do hereby state that under requirements of P.A. 74, Michigan P.A. of 1970, the corner points mentioned in lines 1 and 2 above were in conformance with regulations and rules therefore as required in the current manual of survey instructions of the United States Department of the Interior, Bureau of Land Management or by a decree of a Court of Law and/or that the corner points mentioned in lines 3, 4 and 5 above were in conformance with the rules of the Michigan Board of Land Surveyors or by a Decree of a Court of Law; established, re-established, monumented, recovered, found as expressed below:

NOTE: Not more than 2 corners, all in the same town and range, may be recorded on this certificate.

	A	B	C	D	E	F	G	H	I	J	K	L	M
1													
2	6	5	4	3	2	1							
3													
4	7	8	9	10	11	12							
5													
6	10	17	16	15	14	13							
7													
8	19	20	21	22	23	24							
9													
10	30	29	28	27	26	25							
11													
12	31	32	33	34	35	36							
13													

PEER GROUP APPROVED
Gary L. Pisoni 12-20-02
COUNTY REPRESENTATIVE

SURVEY &
REMONUMENTATION

MAR 03 2003

SECTION

A. Description of original monument and accessories and/or subsequent restoration:

Original corner established on July 31, 1846 by William A. Burt, U.S. Deputy Surveyor.
Original Corner; Fir Post
Original Bearing Trees:

White Pine	22"	N 34° W	6 links (3.96 feet)
White Pine	12"	S 65° E	11 links (7.26 feet)

On August 9, 1849, John Burt, U.S. Deputy Surveyor, established the following new bearing tree:
Yellow Pine 18" N 40° E 35 links (23.10 feet)

On 10/6/87 Keith L. Sackett, RLS DNR found a Wisconsin Michigan Power Company concrete monument with a 3" square brass tablet affixed to the top of monument and stamped as follows: Wisconsin Michigan Power Company, T42N, R31W - R32W, S-25, S-30, S-36, S-31, recorded in Liber 6, Page 192 of L.C. Records.
1987 Bearing Trees:

White Pine	4"	N 10° E	8.6 feet
Maple	6"	N 72° W	6.4 feet
White Pine	3"	S 38° E	12.0 feet

B. Description of corner evidence found and/or method applied in restoring or reestablishing corner:

No evidence of original B.T.s found.

Found monument as described above and the following bearing trees:

White Pine	6"	N 16° E	8.78 feet
Maple	10"	N 67° W	6.45 feet


Monument is 6" above ground.

Corner record research on file with the County Representative.

C. Description of monument for corner and accessories established to perpetuate locating the position of the corner:

Blazed and scribed the following new bearing trees: (all measurements taken to a nail in side of tree)

Maple	12"	S 19° E	22.46 feet
Balsam	4"	S 53° W	19.63 feet
Steel Sign Post		East	0.75 feet



02-008

Signed by Gary L. Pisoni Date 12.21.02

Surveyor's Michigan License No. 27457

FORM APPROVED BY MICHIGAN STATE BOARD OF PROFESSIONAL SURVEYORS, JAN. 28, 1971

REVISED MAY 14, 1976
REVISED JAN., 1983
REVISED OCT., 1996



LIBER 9

PAGE 253

139

LAND CORNER RECORDATION CERTIFICATE
Filing Requirement of Act 74, Mich. P.A. 1970

For corners in

<u>Iron</u> (County)	Located In:	Corner Code #
1. Public Land Survey	T <u>42N</u> R <u>31W</u>	<u>A-10</u>
	X T <u>42N</u> R <u>32W</u>	<u>M-10</u>
	T _____ R _____	_____
	T _____ R _____	_____
2. Property Controlling In Section	S _____ T _____ R _____	_____
	S _____ T _____ R _____	_____
3. Miscellaneous Property In Sec.	S _____ T _____ R _____	_____
	S _____ T _____ R _____	_____

RCPT# 4926, STN 1
\$9.00 LCRC

RECEIVED FOR RECORD
IRON COUNTY, MICHIGAN
26 DEC 2002 10:58:38 A
MARK SELMO
REGISTER OF DEEDS

Register of Deeds Stamp & File Number

4. Lot No. _____, Recorded Plat _____
5. Private Claims _____

Quarter Corner to Section 30, T42N, R31W
Quarter Corner to Section 25, T42N, R32W

I, Gary L. Pisoni, in a field survey on September 5, 2002, do hereby state that under requirements of P.A. 74, Michigan P.A. of 1970, the corner points mentioned in lines 1 and 2 above were in conformance with regulations and rules therefore as required in the current manual of survey instructions of the United States Department of the Interior, Bureau of Land Management or by a decree of a Court of Law and /or that the corner points mentioned in lines 3, 4 and 5 above were in conformance with the rules of the Michigan Board of Land Surveyors or by a Decree of a Court of Law; established, re-established, monumented, recovered, found as expressed below:

NOTE: Not more than 2 corners, all in the same town and range, may be recorded on this certificate.

1	A	B	C	D	E	F	G	H	I	J	K	L	M
2		6		5		4		3		2		1	
3													
4		7		8		9		10		11		12	
5													
6		10		17		16		15		14		13	
7													
8		19		20		21		22		23		24	
9													
10		30		29		28		27		26		25	
11													
12		31		32		33		34		35		36	
13													

PEER GROUP APPROVED
Gary L. Pisoni 12-20-02
COUNTY REPRESENTATIVE

A. Description of original monument and accessories and/or subsequent restoration:

Original corner established on July 31, 1846 by William A. Burt, U.S. Deputy Surveyor.
Original Corner; Cedar Post
Original Bearing Trees:

Cedar	10"	S 45° E	16 links (10.56 feet)
Cedar	8"	N 43° W	12 links (7.92 feet)

SURVEY &
REMONUMENTATION

MAR 03 2003

B. Description of corner evidence found and/or method applied in restoring or reestablishing corner:

No evidence of original B.T.s found.

SECTION

Found a Wisconsin Michigan Power Company concrete monument with a 3" square brass tablet affixed to the top of monument and stamped as follows: Wisconsin Michigan Power Company, T42N, R31W - R32W, 1/4, S-25, S-30, marking the corner position. I accept the concrete monument as the best available evidence for restoring the corner position.

Existing bearing trees found (set by unknown person):

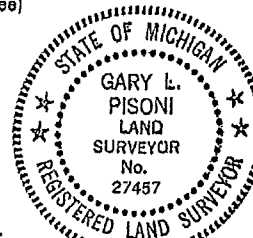
Twin Maple	10"	N 03° E	2.89 feet
Spruce	14"	S 40° E	27.71 feet

Corner record research on file with the County Representative.

C. Description of monument for corner and accessories established to perpetuate locating the position of the corner:

Blazed and scribed the following new bearing trees: (all measurements taken to a nail in side of tree)

Maple	5"	N 64° E	24.15 feet
Cherry	5"	S 48° W	15.80 feet
Steel Sign Post		West	0.91 feet



02-005

Signed by Gary L. Pisoni Date 12-21-02

Surveyor's Michigan License No. 27457

FORM APPROVED BY MICHIGAN STATE BOARD OF PROFESSIONAL SURVEYORS, JAN. 28, 1971
REVISED MAY 14, 1976
REVISED JAN., 1983
REVISED OCT., 1996



138

LAND CORNER RECORDATION CERTIFICATE
Filing Requirement of Act 74, Mich. P.A. 1970

For corners in

Iron (County)	Locatad In:	Corner Code #
1. Public Land Survey	T 42N R 31W X T 42N R 32W T _____ R _____ T _____ R _____	A-9 M-9 _____ _____
2. Property Controlling In Section	S _____ T _____ R _____ S _____ T _____ R _____	_____ _____ _____
3. Miscellaneous Property In Sec.	S _____ T _____ R _____ S _____ T _____ R _____	_____ _____ _____

RCPT# 4926. STN 1
\$9.00 LCRC

RECEIVED FOR RECORD
IRON COUNTY, MICHIGAN
26 DEC 2002 10:58:38 AM
MARK SELMO
REGISTER OF DEEDS

Register of Deeds Stamp & File Number

4. Lot No. _____, Recorded Plat _____
5. Private Claims _____

Section Corner Common to Sections 19 and 30, T42N, R31W
Section Corner Common to Sections 24 and 25, T42N, R32W

I, Gary L. Pisoni, in a field survey on September 6, 2002, do hereby state that under requirements of P.A. 74, Michigan P.A. of 1970, the corner points mentioned in lines 1 and 2 above were in conformance with regulations and rules therefore as required in the current manual of survey instructions of the United States Department of the Interior, Bureau of Land Management or by a decree of a Court of Law and/or that the corner points mentioned in lines 3, 4 and 5 above were in conformance with the rules of the Michigan Board of Land Surveyors or by a Decree of a Court of Law; established, re-established, monumented, recovered, found as expressed below:

	A	B	C	D	E	F	G	H	I	J	K	L	M
1													
2	6		5		4		3		2		1		
3													
4	7		8		9		10		11		12		
5													
6	18		17		16		15		14		13		
7													
8	19		20		21		22		23		24		
9													
10	30		29		28		27		26		25		
11													
12	31		32		33		34		35		36		
13													

NOTE: Not more than 2 corners, all in the same town and range, may be recorded on this certificate.

PEER GROUP APPROVED
Gary L. Pisoni 12-20-02
COUNTY REPRESENTATIVE

SURVEY & MONUMENT
MAR 13 2003
SECTION

A. Description of original monument and accessories and/or subsequent restoration:

Original corner established on July 31, 1846 by William A. Burt, U.S. Deputy Surveyor.
Original Corner; Cedar Post
Original Bearing Trees:

- White Pine 10" N 68° E 10 links (6.60 feet)
- White Pine 20" S 60° W 16 links (10.56 feet)
- On August 9, 1849, John Burt, U.S. Deputy Surveyor, established the following new bearing tree:
 - Maple 7" S 39° E 10 links (6.60 feet)
- On August 19, 1849, Zelotes B. Searls, U.S. Deputy Surveyor, established the following new bearing tree:
 - White Pine 20" N 09° W 48 links (31.68 feet)

B. Description of corner evidence found and/or method applied in restoring or reestablishing corner:

No evidence of original B.T.s found.

Found a 1 1/2" dia. iron pipe 36" above ground surface marking the corner position. I accept the iron pipe as the best available evidence for restoring the corner position.

Existing bearing trees found (set by unknown person):

- White Pine 10" N 02° E 46.64 feet
- White Pine 7" S 78° E 23.20 feet
- Spruce 8" S 55° W 59.31 feet
- Spruce 6" N 54° W 35.87 feet

Corner record research on file with the County Representative.

C. Description of monument for corner and accessories established to perpetuate locating the position of the corner:

Replaced the iron pipe with a 5/8" dia. by 30" long rebar, flush with ground surface, with a 3" dia. aluminum cap stamped as follows: Iron County Remonumentation, T42N, R31W, R32W, S-19, S-30, S-24, S-25, 2002, RLS 27457, from which I established the following new reference object.

Steel Sign Post North 0.86 feet

02-004

Signed by Gary L. Pisoni Date 12.21.02

Surveyor's Michigan License No. 27457

FORM APPROVED BY MICHIGAN STATE BOARD OF PROFESSIONAL SURVEYORS, FEBRUARY 28, 1971
REVISED FEB 14, 1976
REVISED JAN. 1983
REVISED OCT., 1995



LAND CORNER RECORDATION CERTIFICATE
 Filing Requirement of Act 74, Mich. P.A. 1970

137

For corners in

_____ Iron _____	Located in:	Corner Code #
(County)		
1. Public Land Survey	T 42N R 31W	A-8
	X T 42N R 32W	M-8
	T _____ R _____	_____
	T _____ R _____	_____
2. Property Controlling	S _____ T _____ R _____	_____
in Section	S _____ T _____ R _____	_____
3. Miscellaneous	S _____ T _____ R _____	_____
Property in Sec.	S _____ T _____ R _____	_____

RCPT# 4826, STN 1
 \$9.00 LCRC

RECEIVED FOR RECORD
 IRON COUNTY, MICHIGAN
 26 DEC 2002 10:58:38 AM
 MARK SELMO
 REGISTER OF DEEDS

Register of Deeds Stamp & File Number

4. Lot No. _____, Recorded Plat _____
 5. Private Claims _____

Quarter Corner to Section 19, T42N, R31W
 Quarter Corner to Section 24, T42N, R32W

I, Gary L. Pisoni, in a field survey on September 5, 2002 do hereby state that under requirements of P.A. 74, Michigan P.A. of 1970, the corner points mentioned in lines 1 and 2 above were in conformance with regulations and rules therefore as required in the current manual of survey instructions of the United States Department of the Interior, Bureau of Land Management or by a decree of a Court of Law and /or that the corner points mentioned in lines 3, 4 and 5 above were in conformance with the rules of the Michigan Board of Land Surveyors or by a Decree of a Court of Law; established, re-established, monumented, recovered, found as expressed below:

NOTE: Not more than 2 corners, all in the same town and range, may be recorded on this certificate.

A	B	C	D	E	F	G	H	I	J	K	L	M
1												
2	6	5	4	3	2	1						
3												
4	7	8	9	10	11	12						
5												
6	18	17	16	15	14	13						
7												
8	19	20	21	22	23	24						
9												
10	30	29	28	27	26	25						
11												
12	31	32	33	34	35	36						
13												

PEER GROUP APPROVED
Gary L. Pisoni
 COUNTY REPRESENTATIVE

A. Description of original monument and accessories and/or subsequent restoration:

Original corner established on July 31, 1846 by William A. Burt, U.S. Deputy Surveyor.
 Original Corner; Spruce Post
 Original Bearing Trees:

Yellow Birch	10"	N 68° E	3 links (1.98 feet)
Spruce	9"	S 51° W	12 links (7.92 feet)

On 8/14/96 Stephan J. Szyszkoski, RLS DNR found a Wisconsin Michigan Power Company concrete monument with a 3" square brass tablet affixed to the top of monument and stamped as follows: Wisconsin Michigan Power Company, T42N, R31W - R32W, 1/4 cor, S-24, S-19, recorded in Liber 7, Page 8 of L.C. Records.
 1996 Bearing Trees:

Spruce	8"	N 85° E	39.1 feet
Cedar	12"	S 64° E	29.9 feet
Spruce	6"	S 52° W	30.3 feet
Cedar	16"	N 17° W	22.3 feet

B. Description of corner evidence found and/or method applied in restoring or reestablishing corner:

No evidence of original B.T.s found.

Found monument as described above and the following bearing trees:


Spruce	6"	N 84° E	39.39 feet
Cedar	14"	S 65° E	30.73 feet
Spruce	8"	S 55° W	30.75 feet
Cedar	20"	N 12° W	23.82 feet

Corner record research on file with the County Representative.

C. Description of monument for corner and accessories established to perpetuate locating the position of the corner:

Established the following new reference object:
 Steel Sign Post West 0.87 feet

SURVEY & MONUMENT
 MAR 03 2003
 SECTION



02-003
 Signed by Gary L. Pisoni Date 12-21-02
 Surveyor's Michigan License No. 27457

FORM APPROVED BY MICHIGAN STATE BOARD OF PROFESSIONAL SURVEYORS, MAY 28, 1971
 REVISED MAY 14, 1975
 REVISED JAN., 1983
 REVISED OCT., 1998



136

LAND CORNER RECORDATION CERTIFICATE
Filling Requirement of Act 74, Mich. P.A. 1970

MAR 03 2003

For corners in

Iron (County)	Located In:	Corner Code #
1. Public Land Survey	T 42N R 31W X T 42N R 32W T R T R	A-7 M-7
2. Property Controlling In Section	S T R S T R	
3. Miscellaneous Property In Sec.	S T R S T R	

RCPT# 4926. STN 1
\$9.00 LCRC

SECTION

RECEIVED FOR RECORD
IRON COUNTY, MICHIGAN
28 DEC 2002 10:58:38 AM
MARK SELHO
REGISTER OF DEEDS

Register of Deeds Stamp & File Number

4. Lot No. _____, Recorded Plat _____

5. Private Claims _____

Section Corner Common to Sections 18 and 19, T42N, R31W
Section Corner Common to Sections 13 and 24, T42N, R32W

1	A	B	C	D	E	F	G	H	I	J	K	L	M
2		6		5		4		3		2		1	
3													
4		7		8		9		10		11		12	
5													
6		18		17		16		15		14		13	
7													
8		19		20		21		22		23		24	
9													
10		30		29		28		27		26		25	
11													
12		31		32		33		34		35		36	
13													
14													
15													

I, Gary L. Pisoni, in a field survey on September 5, 2002, do hereby state that under requirements of P.A. 74, Michigan P.A. of 1970, the corner points mentioned in lines 1 and 2 above were in conformance with regulations and rules therefore as required in the current manual of survey instructions of the United States Department of the Interior, Bureau of Land Management or by a decree of a Court of Law and for that the corner points mentioned in lines 3, 4 and 5 above were in conformance with the rules of the Michigan Board of Land Surveyors or by a Decree of a Court of Law; established, re-established, monumented, recovered, found as expressed below:

NOTE: Not more than 2 corners, all in the same town and range, may be recorded on this certificate.

PEER GROUP APPROVED
Gary L. Pisoni 12-20-02
COUNTY REPRESENTATIVE

A. Description of original monument and accessories and/or subsequent restoration:
Original corner established on July 31, 1846 by William A. Burt, U.S. Deputy Surveyor.
Original Corner: Cedar Post
Original Bearing Trees:

Tamarack	10"	N 28° E	9 links (6.94 feet)
Yellow Pine	10"	S 46° W	19 links (12.64 feet)

On July 31, 1849, John Burt, U.S. Deputy Surveyor, established the following new bearing tree:

Tamarack	12"	S 42° E	20 links (13.20 feet)
----------	-----	---------	-----------------------

On August 31, 1849, Zelotas B. Searls, U.S. Deputy Surveyor, established the following new bearing tree:

Yellow Pine	10"	N 60° W	14 links (9.24 feet)
-------------	-----	---------	----------------------

On 12/8/53 Murray S. Yates, RLS restored the section corner position from a found original pine stub with scribe marks and set a 2 1/2" dia. iron pipe marking the corner position, recorded in Liber 2, Page 19 of L.C. Records.

1953 Bearing Trees:

Maple	6"	West	14.3 feet
Ash	4"	North	19.0 feet
Ash	6"	S 16° E	15.5 feet

On 8/16/85 Keith L. Sackett, RLS DNR found the above described iron pipe, recorded in Liber 5, Page 106 of L.C. Records.

1985 Bearing Trees:

Cedar	10"	N 42° E	23.5 feet
Balsam	8"	S 10° E	18.5 feet
Spruce	12"	N 56° W	31.0 feet

On 8/14/96 Stephan J. Szyszkoski, RLS DNR found the above described iron pipe, recorded in Liber 7, Page 9 of L.C. Records.

1996 Bearing Trees:

Maple	11"	S 43° W	46.0 feet
Red Pine	3"	N 77° W	23.4 feet

B. Description of corner evidence found and/or method applied in restoring or reestablishing corner:
No evidence of original B.T.s found.

Found monument as described above and the following bearing trees.

Cedar	12"	N 46° E	23.60 feet
Maple	12"	S 42° W	46.28 feet
Red Pine	8"	N 74° W	23.45 feet

Monument is 24" above ground surface.

Corner record research on file with the County Representative.

C. Description of monument for corner and accessories established to perpetuate locating the position of the corner:

Replaced the iron pipe with a 5/8" dia. by 48" long rebar, flush with ground surface, with a 3" dia. aluminum cap stamped as follows: Iron County Remonumentation, T42N, R321W, R32W, S-18, S-19, S-13, S-24, 2002; RLS 27457, from which established the following new blazed and scribed bearing trees: (all measurement taken to a nail in side of tree)

Spruce	6"	N 89° E	21.36 feet
Steel Sign Post		North	1.17 feet

02-002
Signed by Gary L. Pisoni Date 12-21-02

Surveyor's Michigan License No. 27457

FORM APPROVED BY MICHIGAN STATE BOARD OF PROFESSIONAL SURVEYORS, JAN 27 1971



SURVEY & REMONUMENTATION

JAN 29 2007

135

LAND CORNER RECORDATION CERTIFICATE
Filing Requirement of Act 74, Mich. P.A. 1970

SECTION

For corners in

Iron
(County)

Located in:

Corner Code #



RECEIVED FOR RECORD
IRON COUNTY, MICHIGAN
MARK SELMO, REGISTER OF DEEDS
12/27/2006 2:22:27 PM

RECEIPT# 21328, STATION 1
LAND CORNER RECORDAT
\$14.00

- 1. Public Land Survey T 42N R 32W L-11
 T R
 T R
 T R
- 2. Property Controlling S T R
 in Section S T R
- 3. Miscellaneous S T R
 Property in Sec. S T R

Register of Deeds Stamp & File Number

- 4. Lot No. _____, Recorded Plat _____
- 5. Private Claims _____

Quarter Corner to Sections 25 and 36, T42N, R32W

I, Gary L. Pisoni, in a field survey on October 27, 2006 do hereby state that under requirements of P.A. 74, Michigan P.A. of 1970, the corner points mentioned in lines 1 and 2 above were in conformance with regulations and rules therefore as required in the current manual of survey instructions of the United States Department of the Interior, Bureau of Land Management or by a decree of a Court of Law and /or that the corner points mentioned in lines 3, 4 and 5 above were in conformance with the rules of the Michigan Board of Land Surveyors or by a Decree of a Court of Law; established, re-established, monumented, recovered, found as expressed below:

A	B	C	D	E	F	G	H	I	J	K	L	M
2	6	5	4	3	2	1						
3												
4	7	8	9	10	11	12						
5												
6	18	17	16	15	14	13						
7												
8	19	20	21	22	23	24						
9												
10	30	29	28	27	26	25						
11												
12	31	32	33	34	35	36						
13												

NOTE: Not more than 2 corners, all in the same town and range, may be recorded on this certificate.

A. Description of original monument and accessories and/or subsequent restoration:

PEER GROUP APPROVED
Ken Blaylock
COUNTY REPRESENTATIVE

Original corner established on September 17, 1849 by Zelotes B. Searls, U.S. Deputy Surveyor.

Original Corner; Wood Post

Original Bearing Trees:

Hemlock	18"	S 10° E	18 links (10.56 feet)
White Pine	18"	N 30° W	11 links (7.26 feet)

B. Description of corner evidence found and/or method applied in restoring or reestablishing corner:

No evidence of original B.T.s found.

Found a Wisconsin Michigan Power Company concrete monument with a 3" square brass tablet affixed to the top of monument and stamped as follows: Wisconsin Michigan Power Company, T42N, R32W, 1/4, S-25, S-36, marking the corner position, I accept the concrete monument as the best available evidence for restoring the corner position.

Monument is 4" above ground.

Corner record research on file with the County Representative.

C. Description of monument for corner and accessories established to perpetuate locating the position of the corner:

Blazed the following new bearing trees: (all measurements taken to a nail in side of tree)

White Pine	12"	N 42° W	20.94 feet
White Pine	11"	N 87° E	20.21 feet
White Pine	13"	S 42° E	49.52 feet
White Pine	11"	S 18° W	40.31 feet
Steel Sign Post		S 65° W	0.90 feet



06-040

Signed by Gary L. Pisoni

Date 12/16/06

Surveyor's Michigan License No. 27457

FORM APPROVED BY MICHIGAN STATE BOARD OF PROFESSIONAL SURVEYORS, JAN. 28, 1971

REVISED MAY 14, 1975

REVISED JAN., 1983

REVISED OCT., 1995



SURVEY & REMONUMENTATION

JAN 29 2007

134

LAND CORNER RECORDATION CERTIFICATE
Filing Requirement of Act 74, Mich. P.A. 1970

SECTION

For corners in

Iron
(County)

Located in:

Corner Code #



RECEIVED FOR RECORD
IRON COUNTY, MICHIGAN
MARK SELMO, REGISTER OF DEEDS
12/27/2006 2:22:27 PM

\$14.00 RECEIPT # 21328, STATION 1
LAND CORNER RECORDAT

- 1. Public Land Survey T 42N R 32W L-9
T _____ R _____
T _____ R _____
T _____ R _____
- 2. Property Controlling in Section S _____ T _____ R _____
S _____ T _____ R _____
- 3. Miscellaneous Property in Sec. S _____ T _____ R _____
S _____ T _____ R _____

Register of Deeds Stamp & File Number

- 4. Lot No. _____, Recorded Plat _____
- 5. Private Claims _____

Quarter Corner to Sections 24 and 25, T42N, R32W

I, Gary L. Pisoni, in a field survey on October 27, 2006 do hereby state that under requirements of P.A. 74, Michigan P.A. of 1970, the corner points mentioned in lines 1 and 2 above were in conformance with regulations and rules therefore as required in the current manual of survey instructions of the United States Department of the Interior, Bureau of Land Management or by a decree of a Court of Law and/or that the corner points mentioned in lines 3, 4 and 5 above were in conformance with the rules of the Michigan Board of Land Surveyors or by a Decree of a Court of Law; established, re-established, monumented, recovered, found as expressed below:

NOTE: Not more than 2 corners, all in the same town and range, may be recorded on this certificate.

A	B	C	D	E	F	G	H	I	J	K	L	M
1												
2	6	5	4	3	2	1						
3												
4	7	8	9	10	11	12						
5												
6	18	17	16	15	14	13						
7												
8	19	20	21	22	23	24						
9												
10	30	29	28	27	26	25						
11												
12	31	32	33	34	35	36						
13												

A. Description of original monument and accessories and/or subsequent restoration:

Original corner established on September 17, 1849 by Zelotes B. Searls, U.S. Deputy Surveyor.
Original Corner; Maple Post
Original Bearing Trees:

Yellow Pine	24"	S 30° E	16 links (10.66 feet)
White Pine	20"	N 50° W	5 links (3.30 feet)

PEER GROUP APPROVED
Gary L. Pisoni 12/14/06
COUNTY REPRESENTATIVE

B. Description of corner evidence found and/or method applied in restoring or reestablishing corner:

No evidence of original B.T.s found.

Found a Wisconsin Michigan Power Company concrete monument with a 3" square brass tablet affixed to the top of monument and stamped as follows: Wisconsin Michigan Power Company, T42N, R32W, 1/4, S-24, S-25, marking the corner position, I accept the concrete monument as the best available evidence for restoring the corner position.

Monument is 4" above ground.

Corner record research on file with the County Representative.

C. Description of monument for corner and accessories established to perpetuate locating the position of the corner:

Blazed the following new bearing trees: (all measurements taken to a nail in side of tree)

Black Spruce	9"	N 04° W	46.68 feet
Black Spruce	12"	S 72° E	31.05 feet
Black Spruce	8"	S 15° W	42.14 feet
Black Spruce	8"	N 83° W	64.53 feet
Steel Sign Post		S 60° W	1.00 feet



08-039

Signed by Gary L. Pisoni

Date 12/16/06

Surveyor's Michigan License No. 27457

FORM APPROVED BY MICHIGAN STATE BOARD OF PROFESSIONAL SURVEYORS, JAN. 28, 1971

REVISED MAY 14, 1975
REVISED JAN., 1983
REVISED OCT., 1995



SURVEY & REMONUMENTATION

JAN 30 2008

SECTION

LAND CORNER RECORDATION CERTIFICATE
Filing Requirement of Act 74, Mich. P.A. 1970

133

For corners in

IRON (County)	Located in:	Corner Code #
1. Public Land Survey	T 42 N R 32 W	L-7
	T _____ R _____	_____
	T _____ R _____	_____
	T _____ R _____	_____
2. Property Controlling in Section	S _____ T _____ R _____	_____
	S _____ T _____ R _____	_____
3. Miscellaneous Property in Sec.	S _____ T _____ R _____	_____
	S _____ T _____ R _____	_____
4. Lot No. _____, Recorded Plat _____		
5. Private Claims _____		



RECEIVED FOR RECORD
IRON COUNTY, MICHIGAN
MARK SELMO, REGISTER OF DEEDS
12/19/2007 12:33:43 PM
RECEIPT# 24693, STATION 1
\$14.00 LAND CORNER RECORDAT

Register of Deeds Stamp & File Number

	A	B	C	D	E	F	G	H	I	J	K	L	M
1													
2	6	5	4	3	2	1							
3													
4	7	8	9	10	11	12							
5													
6	18	17	16	15	14	13							
7													
8	19	20	21	22	23	24							
9													
10	30	29	28	27	26	25							
11													
12	31	32	33	34	35	36							
13													

I, **Robert R. Spear Jr., PS**, in a field survey on **October 21, 2007** do hereby state that under requirements of P.A. 74, Michigan P.A. of 1970, the corner points mentioned in lines 1 and 2 above were in conformance with regulations and rules therefore as required in the current manual of survey instructions of the United States Department of the Interior, Bureau of Land Management or by a decree of a Court of Law and /or that the corner points mentioned in lines 3, 4 and 5 above were in conformance with the rules of the Michigan Board of Land Surveyors or by a Decree of a Court of Law; established, re-established, monumented, recovered, found as expressed below:

NOTE: Not more than 2 corners, all in the same town and range, may be recorded on this certificate.

A. Description of original monument and accessories and/or subsequent restoration:

Quarter Corner Common to Sections 13 and 24, T42N-R32W

1849: Z.B. Searls, DS set a Hemlock post witnessed by:

Y. Birch 16" S70W, 14 links (9.24')

Y. Birch 10" N15E, 10 links (6.60')

1947: Wisconsin-Michigan Power Company map provided by Stephen Szyszkoski, PS

(MDNR) indicates that one original BT was found. Set a concrete marker witnessed by:

Maple 5" N54E, 7.9 feet

Y. Birch 20" S70W, 9.0 feet

PEER GROUP APPROVED

Iron Surveyors 12/19/07

COUNTY REPRESENTATIVE

B. Description of corner evidence found and/or method applied in restoring or reestablishing corner:

2007: No original evidence recovered. Found a Wisconsin-Michigan Power Company monument stamped: Number, 42-32, 1/4 cor., 13, 24. No remaining witnesses found.

Accepted this monument as a careful perpetuation of the original corner position.
Monument is sturdy, straight and .75 feet high.

C. Description of monument for corner and accessories established to perpetuate locating the position of the corner:

2007: Established the following new reference object, blazed and scribed the following new bearing trees:

Maple 6"	N29W,	21.51 feet
Maple 10"	N78E,	15.60 feet
Maple 9"	S25W,	11.63 feet
Maple 9"	S78W,	20.81 feet
Steel Sign Post	N14E,	0.55 feet

(Bearings are magnetic and distances are measured to a nail in side of tree)



Signed by Robert R. Spear
Surveyor's Michigan License No. 43069

Date 12/18/07

FORM APPROVED BY MICHIGAN STATE BOARD OF PROFESSIONAL SURVEYORS, JAN. 28, 1971
REVISED MAY 14, 1978
REVISED JAN., 1983
REVISED OCT., 1998



SURVEY & REMONUMENTATION

132

JAN 29 2007

SECTION

LAND CORNER RECORDATION CERTIFICATE
Filing Requirement of Act 74, Mich. P.A. 1970

For corners in

Iron
(County)

Located In:

Corner Code #



RECEIVED FOR RECORD
IRON COUNTY, MICHIGAN
MARK SELMO, REGISTER OF DEEDS
12/27/2006 2:22:27 PM

RECEIPT# 21328, STATION 1
\$14.00 LAND CORNER RECORDAT

- | | | |
|------------------------------------|---------------------------|-------------|
| 1. Public Land Survey | T <u>42N</u> R <u>32W</u> | <u>K-11</u> |
| | T ___ R ___ | _____ |
| | T ___ R ___ | _____ |
| | T ___ R ___ | _____ |
| 2. Property Controlling in Section | S ___ T ___ R ___ | _____ |
| | S ___ T ___ R ___ | _____ |
| 3. Miscellaneous Property in Sec. | S ___ T ___ R ___ | _____ |
| | S ___ T ___ R ___ | _____ |

Register of Deeds Stamp & File Number

4. Lot No. _____, Recorded Plat _____
5. Private Claims _____

Section Corner Common to Sections 26, 25, 35 and 36, T42N, R32W

I, Gary L. Pisoni, in a field survey on October 13, 2006 do hereby state that under requirements of P.A. 74, Michigan P.A. of 1970, the corner points mentioned in lines 1 and 2 above were in conformance with regulations and rules therefore as required in the current manual of survey instructions of the United States Department of the Interior, Bureau of Land Management or by a decree of a Court of Law and /or that the corner points mentioned in lines 3, 4 and 5 above were in conformance with the rules of the Michigan Board of Land Surveyors or by a Decree of a Court of Law; established, re-established, monumented, recovered, found as expressed below:

NOTE: Not more than 2 corners, all in the same town and range, may be recorded on this certificate.

A	B	C	D	E	F	G	H	I	J	K	L	M
1												
2	6	5	4	3	2	1						
3												
4	7	8	9	10	11	12						
5												
6	16	17	16	15	14	13						
7												
8	19	20	21	22	23	24						
9												
10	30	29	28	27	26	25						
11												
12	31	32	33	34	35	36						
13												

A. Description of original monument and accessories and/or subsequent restoration:

Original corner established on September 17, 1849 by Zelotes B. Searls, U.S. Deputy Surveyor.
Original Corner; Mountain Ash Post
Original Bearing Trees:

Yellow Pine	20"	S 74° E	47 links (31.02 feet)
White Pine	20"	N 50° W	24 links (15.84 feet)

On 05/21/71, Arthur O. Enger, RLS DNR, restored the section corner position 300 feet due East of a Wisconsin/Michigan Power Company witness monument and set a 1" dia. by 36" long iron pipe with a 4" dia. aluminum cap stamped as follows: Mich. Dept. of Natural Resources, T42N, R32W, S-26, S-25, S-35, S-36, A.O. Enger, RLS 13581, 05-21-71, recorded in Liber 1, Page 79 of L.C. Records.

1971 Bearing Trees:

Red Pine	6"	S 45° E	19.8 feet
Jack Pine	12"	N 36° W	35.3 feet

PEER GROUP APPROVED
Iron Gary L. Pisoni 12/14/06
COUNTY REPRESENTATIVE

B. Description of corner evidence found and/or method applied in restoring or reestablishing corner:

No evidence of original B.T.s found.


Found monument as described above and the following bearing trees:

Red Pine	17"	S 47° E	19.99 feet
Jack Pine	14"	N 32° W	35.88 feet

I accept the DNR monument as the best available evidence for restoring the corner position.

Monument is 6" above ground.

Corner record research on file with the County Representative.



C. Description of monument for corner and accessories established to perpetuate locating the position of the corner:

Blazed the following new bearing trees: (all measurements taken to a nail in side of tree)

Black Spruce	5"	N 50° E	28.15 feet
Red Maple	8"	S 38° W	20.43 feet
Steel Sign Post		East	0.70 feet

06-031

Signed by Gary L. Pisoni

Date 12/16/06

Surveyor's Michigan License No. 27457

FORM APPROVED BY MICHIGAN STATE BOARD OF PROFESSIONAL SURVEYORS, JAN. 28, 1971

REVISED MAY 14, 1978

REVISED JAN., 1983

REVISED OCT., 1999



131

SURVEY & REMONUMENTATION

JAN 29 2007

LAND CORNER RECORDATION CERTIFICATE
Filing Requirement of Act 74, Mich. P.A. 1970

SECTION

For corners in

Iron
(County)

Located In:

Corner Code #



RECEIVED FOR RECORD
IRON COUNTY, MICHIGAN
MARK SELMO, REGISTER OF DEEDS
12/27/2006 2:22:27 PM

RECEIPT# 21328, STATION 1
\$14.00 LAND CORNER RECORDAT

- 1. Public Land Survey T 42N R 32W K-10
T _____ R _____
T _____ R _____
T _____ R _____
- 2. Property Controlling S _____ T _____ R _____
in Section S _____ T _____ R _____
- 3. Miscellaneous S _____ T _____ R _____
Property in Sec. S _____ T _____ R _____

Register of Deeds Stamp & File Number

- 4. Lot No. _____, Recorded Plat _____
- 5. Private Claims _____

Quarter Corner to Sections 26 and 25, T42N, R32W

I, Gary L. Pisoni, in a field survey on October 13, 2006 do hereby state that under requirements of P.A. 74, Michigan P.A. of 1970, the corner points mentioned in lines 1 and 2 above were in conformance with regulations and rules therefore as required in the current manual of survey instructions of the United States Department of the Interior, Bureau of Land Management or by a decree of a Court of Law and /or that the corner points mentioned in lines 3, 4 and 5 above were in conformance with the rules of the Michigan Board of Land Surveyors or by a Decree of a Court of Law; established, re-established, monumented, recovered, found as expressed below:

	A	B	C	D	E	F	G	H	I	J	K	L	M
1													
2	6	5	4	3	2	1							
3													
4	7	8	9	10	11	12							
5													
6	16	17	16	15	14	13							
7													
8	19	20	21	22	23	24							
9													
10	30	29	28	27	26	25							
11													
12	31	32	33	34	35	36							
13													

NOTE: Not more than 2 corners, all in the same town and range, may be recorded on this certificate.

A. Description of original monument and accessories and/or subsequent restoration:

Original corner established on September 17, 1849 by Zelotes B. Searls, U.S. Deputy Surveyor.
Original Corner; Spruce Post
Original Bearing Trees:

Jack Pine	4"	S 51° W	58 links (38.28 feet)
White Pine	12"	N 70° E	17 links (11.22 feet)

On 05/05/72, Arthur O. Enger, RLS DNR, found a Wisconsin/Michigan Power Company concrete monument with a square brass identification plate, set from the original pine stump bearing tree, stamped as follows: T42N, R32W, 1/4, S-26, S-25, recorded in Liber 1, Page 101 of L.C. Records.

1972 Bearing Trees:

Jack Pine	7"	S 68° W	49.2 feet
Red Oak	7"	N 12.5° E	21.7 feet

PEER GROUP APPROVED

Gary L. Pisoni
COUNTY REPRESENTATIVE

B. Description of corner evidence found and/or method applied in restoring or reestablishing corner:

No evidence of original B.T.s found.

Found monument as described above and the following bearing tree:

Red Oak	11"	N 08° E	21.55 feet
---------	-----	---------	------------

I accept the concrete monument as the best available evidence for restoring the corner position.

Monument is 2" above ground.

Corner record research on file with the County Representative.

C. Description of monument for corner and accessories established to perpetuate locating the position of the corner:

Blazed the following new bearing trees: (all measurements taken to a nail in side of tree)

Balsam	4"	N 79° E	31.56 feet
Red Maple	11"	S 40° E	11.83 feet
Aspen	13"	West	26.45 feet
Steel Sign Post		East	0.70 feet

06-030

Signed by Gary L. Pisoni Date 12/16/06

Surveyor's Michigan License No. 27457

FORM APPROVED BY MICHIGAN STATE BOARD OF PROFESSIONAL SURVEYORS



SURVEY & REMONUMENTATION

130

JAN 29 2007

LAND CORNER RECORDATION CERTIFICATE
Filing Requirement of Act 74, Mich. P.A. 1970

SECTION

For corners in

Iron
(County)

Located in:

Corner Code



RECEIVED FOR RECORD
IRON COUNTY, MICHIGAN
MARK SELMO, REGISTER OF DEEDS
12/27/2006 2:22:27 PM

RECEIPT# 21328, STATION 1
\$14.00 LAND CORNER RECORDAT

- | | | |
|------------------------------------|-------------------------------------|------------|
| 1. Public Land Survey | T <u>42N</u> R <u>R32W</u> | <u>K-9</u> |
| | T <u> </u> R <u> </u> | <u> </u> |
| | T <u> </u> R <u> </u> | <u> </u> |
| | T <u> </u> R <u> </u> | <u> </u> |
| 2. Property Controlling in Section | S <u> </u> T <u> </u> R <u> </u> | <u> </u> |
| | S <u> </u> T <u> </u> R <u> </u> | <u> </u> |
| 3. Miscellaneous Property in Sec. | S <u> </u> T <u> </u> R <u> </u> | <u> </u> |
| | S <u> </u> T <u> </u> R <u> </u> | <u> </u> |

Register of Deeds Stamp & File Number

4. Lot No. _____, Recorded Plat _____
5. Private Claims _____

Section Corner Common to Sections 23, 24, 26 and 25, T42N, R32W

I, Gary L. Pisoni, in a field survey on October 10, 2006 do hereby state that under requirements of P.A. 74, Michigan P.A. of 1970, the corner points mentioned in lines 1 and 2 above were in conformance with regulations and rules therefore as required in the current manual of survey instructions of the United States Department of the Interior, Bureau of Land Management or by a decree of a Court of Law and /or that the corner points mentioned in lines 3, 4 and 5 above were in conformance with the rules of the Michigan Board of Land Surveyors or by a Decree of a Court of Law; established, re-established, monumented, recovered, found as expressed below:

	A	B	C	D	E	F	G	H	I	J	K	L	M
1													
2	6		5		4		3		2		1		
3													
4	7		8		9		10		11		12		
5													
6	18		17		16		15		14		13		
7													
8	19		20		21		22		23		24		
9													
10	30		29		28		27		26		25		
11													
12	31		32		33		34		35		36		
13													

NOTE: Not more than 2 corners, all in the same town and range, may be recorded on this certificate.

A. Description of original monument and accessories and/or subsequent restoration:

Original corner established on September 17, 1849 by Zelotes B. Searls, U.S. Deputy Surveyor.
Original Corner; Maple Post
Original Bearing Trees:

Yellow Pine	24"	S 35° E	28 links (18.48 feet)
White Pine	24"	N 46° W	37 links (24.42 feet)

On 05/05/72, Arthur O. Enger, RLS DNR, found a Wisconsin/Michigan Power Company concrete monument with a square brass identification plate, set from the original pine stump bearing trees, stamped as follows: T42N, R32W, S-23, S-24, S-26, S-25, recorded in Liber 1, Page 103 of L.C. Records.

1972 Bearing Trees:

White Pine	10"	S 65° W	60.0 feet
White Pine	8"	N 26.5° E	59.0 feet

B. Description of corner evidence found and/or method applied in restoring or reestablishing corner:

No evidence of original B.T.s found.

Found monument as described above and the following bearing tree:

White Pine	20"	S 67° W	60.44 feet
------------	-----	---------	------------

I accept the concrete monument as the best available evidence for restoring the corner position.

Monument is 3" above ground.

Corner record research on file with the County Representative.

C. Description of monument for corner and accessories established to perpetuate locating the position of the corner:

Blazed the following new bearing trees: (all measurements taken to a nail in side of tree)

Red Maple	10"	N 62° E	29.29 feet
Red Maple	11"	S 24° E	49.08 feet
Red Maple	10" clump	N 43° W	34.19 feet
Steel Sign Post		East	0.80 feet



06-029

Signed by Gary L. Pisoni

Date 12/16/06

Surveyor's Michigan License No. 27457

FORM APPROVED BY MICHIGAN STATE BOARD OF PROFESSIONAL SURVEYORS, JAN. 28, 1971



LIBER 12

PAGE 159

REVISED MAY 14, 1975
REVISED JAN., 1983
REVISED OCT., 1995

JAN 30 2007

129

SECTION

LAND CORNER RECORDATION CERTIFICATE
Filing Requirement of Act 74, Mich. P.A. 1970

For corners in

<u>IRON</u> (County)	Located In:	Corner Code #
1. Public Land Survey	T <u>42 N</u> R <u>32 W</u> <u>K-8</u>	
	T _____ R _____	
	T _____ R _____	
	T _____ R _____	
2. Property Controlling in Section	S _____ T _____ R _____	
	S _____ T _____ R _____	
3. Miscellaneous Property in Sec.	S _____ T _____ R _____	
	S _____ T _____ R _____	
4. Lot No. _____, Recorded Plat _____		
5. Private Claims _____		



RECEIVED FOR RECORD
IRON COUNTY, MICHIGAN
MARK SELMO, REGISTER OF DEEDS
12/19/2007 12:33:43 PM

RECEIPT# 24893, STATION 1
\$14.00 LAND CORNER RECORDAT

Register of Deeds Stamp & File Number

1	A	B	C	D	E	F	G	H	I	J	K	L	M
2	6	5	4	3	2	1							
3													
4	7	8	9	10	11	12							
5													
6	10	17	16	15	14	13							
7													
8	19	20	21	22	23	24							
9													
10	30	29	28	27	26	25							
11													
12	31	32	33	34	35	36							
13													

I, Robert R. Spear Jr., PS, in a field survey on October 31, 2007 do hereby state that under requirements of P.A. 74, Michigan P.A. of 1970, the corner points mentioned in lines 1 and 2 above were in conformance with regulations and rules therefore as required in the current manual of survey instructions of the United States Department of the Interior, Bureau of Land Management or by a decree of a Court of Law and/or that the corner points mentioned in lines 3, 4 and 5 above were in conformance with the rules of the Michigan Board of Land Surveyors or by a Decree of a Court of Law; established, re-established, monumented, recovered, found as expressed below:

NOTE: Not more than 2 corners, all in the same town and range, may be recorded on this certificate.

A. Description of original monument and accessories and/or subsequent restoration:
Quarter Corner Common to Sections 23 and 24, T42N-R32W

1849: Z.B. Searls, DS set a Hemlock post witnessed by:
W. Pine 36" S30E, 22 links (14.52 feet)
W. Pine 22" N67W, 35 links (23.10 feet)

1947: Wisconsin-Michigan Power Company map provided by Stephen Szyszkoski, PS (MDNR) indicates no original evidence was found: Set a concrete marker witnessed by:

Maple 5" N86E, 13.1 feet
Maple 5" N89W, 15.7 feet
Balsam 4" S05W, 14.0 feet

PEER GROUP APPROVED
Robert R. Spear Jr. 12/17/07
COUNTY REPRESENTATIVE

B. Description of corner evidence found and/or method applied in restoring or reestablishing corner:

2007: No original evidence recovered.
Found Wisconsin-Michigan Power Company monument stamped: Property, Number, 42-32, 1/4 cor., 23, 24, and the following WMPCo. NBT's:

Maple 12" N88E, 13.19 feet
Maple 13" N80W, 15.82 feet

The position of the found monument fits closely with the GLO Line Call "North 2.00 ch descend hill 60 co. SSE".

I accepted this monument as a faithful restoration of the original corner position.
The monument is sturdy, straight and 0.6 feet high.

C. Description of monument for corner and accessories established to perpetuate locating the position of the corner:

2007: Established the following new reference object, blazed and scribed the following new bearing trees:

Maple 7" S16E, 22.08 feet
Twin Maple 6"x3" S61W, 28.07 feet
Steel Sign Post N45W, 0.68 feet

(Bearings are magnetic and distances are measured to a nail in side of tree)



Signed by Robert R. Spear Jr.
Surveyor's Michigan License No. 43069

Date 12/18/07



128

SURVEY & REMONUMENTATION

JAN 30 2008

SECTION

LAND CORNER RECORDATION CERTIFICATE
Filing Requirement of Act 74, Mich. P.A. 1970

For corners in

IRON (County)	Located In:	Corner Code #
1. Public Land Survey	T <u>42 N</u> R <u>32 W</u>	<u>K-7</u>
	T _____ R _____	_____
	T _____ R _____	_____
	T _____ R _____	_____
2. Property Controlling in Section	S _____ T _____	_____
	S _____ T _____	_____
3. Miscellaneous Property in Sec.	S _____ T _____	_____
	S _____ T _____	_____
4. Lot No. _____ Recorded Plat _____		
5. Private Claims _____		



RECEIVED FOR RECORD
IRON COUNTY, MICHIGAN
MARK SELMO, REGISTER OF DEEDS
12/19/2007 12:33:43 PM

RECEIPT# 24693, STATION 1
\$14.00 LAND CORNER RECORDAT

Register of Deeds Stamp & File Number

	A	B	C	D	E	F	G	H	I	J	K	L	M
1													
2	6	5	4	3	2	1							
3													
4	7	8	9	10	11	12							
5													
6	18	17	16	15	14	13							
7													
8	19	20	21	22	23	24							
9													
10	30	29	28	27	26	25							
11													
12	31	32	33	34	35	36							
13													

I, Robert R. Spear Jr., PS, in a field survey on October 21, 2007 do hereby state that under requirements of P.A. 74, Michigan P.A. of 1970, the corner points mentioned in lines 1 and 2 above were in conformance with regulations and rules therefore as required in the current manual of survey instructions of the United States Department of the Interior, Bureau of Land Management or by a decree of a Court of Law and/or that the corner points mentioned in lines 3, 4 and 5 above were in conformance with the rules of the Michigan Board of Land Surveyors or by a Decree of a Court of Law; established, re-established, monumented, recovered, found as expressed below:

NOTE: Not more than 2 corners, all in the same town and range, may be recorded on this certificate.

A. Description of original monument and accessories and/or subsequent restoration:

Section Corner Common to Sections 13, 14, 23 and 24, T42N-R32W

1849: Z.B. Searls, DS set Cedar post witnessed by:

- Cedar 18" S20E, 21 links (13.86 feet)
- Cedar 16" N86W, 28 links (17.16 feet)

1947: Wisconsin-Michigan Power Company map provided by Stephen Szyszkoski, PS (MDNR) indicates a found squared cedar post and original B.T.'s. Set a concrete marker witnessed by:

- Ash 9" N65W, 23.5 feet
- Balsam 10" N40E, 6.0 feet
- Balsam 7" S20E, 12.9 feet

B. Description of corner evidence found and/or method applied in restoring or reestablishing corner:

2007: Found probable root remains of BT's and old long pointed cedar post.

Found Wisconsin-Michigan Power Company monument stamped: Property, Number, 42-32, 13, 14, 23, 24.

I accepted this monument as a careful perpetuation of the original corner position.
The monument is sturdy, straight and 1.2 feet high set in a low area with shallow soil and large boulders.

C. Description of monument for corner and accessories established to perpetuate localizing the position of the corner:

2007: Established the following new reference object, blazed and scribed the following new bearing trees:

- Ash 6" N26E, 14.87 feet
- Maple 7" S22E, 14.38 feet
- Ash 7" S25W, 9.06 feet
- Ash 6" N75W, 22.64 feet
- Steel Sign Post N77E, 5.78 feet

Sign Post could not be placed closer to monument due to boulders and shallow soil in the area.
(Bearings are magnetic and distances are measured to a nail in side of tree)



Signed by Robert R. Spear Jr.
Surveyor's Michigan License No. 43069

Date 12/18/07



LAND CORNER RECORDATION CERTIFICATE
 Filing Requirement of Act 74, Mich. P.A. 1970 as Amended

127

For corners in

Iron	Located In:	Corner Code #
(County)		
1. Public Land Survey	T _____ R _____	_____
	T _____ R _____	_____
	T _____ R _____	_____
2. Property Controlling in Section	S 25 T 42N R 32W _____	15
	S 25 T 42N R 32W _____	7
	S _____ T _____ R _____	_____
3. Miscellaneous Property in Sec.	S _____ T _____ R _____	_____
	S _____ T _____ R _____	_____

4. Lot No. _____, Recorded Plat _____
 5. Private Claims _____

15 04/20/2009

I, Stephan J. Szyszkoski, in a field survey on 7 04/22/2009 do hereby state that under requirements of P.A. 74, Michigan P.A. of 1970, the corner points mentioned in lines 1 and 2 above were in conformance with regulations and rules therefore as required in the current manual of survey instructions of the United States Department of the Interior, Bureau of Land Management or by a decree of a Court of Law and /or that the corner points mentioned in lines 3, 4 and 5 above were in conformance with the rules of the Michigan Board of Land Surveyors or by a Decree of a Court of Law; established, re-established, monumented, recovered, found as expressed below:

NOTE: Not more than 2 corners, all in the same town and range, may be recorded on this certificate.

Register of Deeds Stamp & File Number

	A	B	C	D	E	F	G	H	I	J	K	L	M
1													
2	6		5		4		3		2		1		
3													
4	7		8		9		10		11		12		
5													
6	18		17		16		15		14		13		
7													
8	19		20		21		22		23		24		
9													
10	30		29		28		27		26		25		
11													
12	31		32		33		34		35		36		
13													

A. Description of original monument and accessories and/or subsequent restoration:

(15-Sec. 25) West 1/16 corner between Sections 25 and 36. Not established in the original survey.

(7-Sec. 25) North 1/16 corner between Section 25 T42N-R32W and Section 30 T42NR31W. Not established in the original survey.

B. Description of corner evidence found and/or method applied in restoring or reestablishing corner:

(15-Sec. 25) Established the corner midway and on the Section line between Section corner 1317.74' west and Quarter corner 1317.74' east.

(7-Sec. 25) Established the corner midway and on the Range line between Section corner 1320.16' north and Quarter corner 1320.16' south. From the position thus established I found a Wisconsin-Michigan Power Company capped iron pipe N87W 13.7' distant, which I did not accept as marking the position for the corner.

C. Description of monument for corner and accessories established to perpetuate locating the position of the corner:

(15) Set 1"IDx32" I.pipe with 4" alum. MDNR cap. Set measuring nail with MDNR tag in the side of:
 14" Spruce N42E 16.8' mrkd "1/16S BT"
 13" Maple S65E 21.65' do
 7" Spruce South 20.85' do
 5" Spruce N79W 13.8' do
 Set sq'd Cedar post adjacent.
 Bearings are magnetic.

(7) Set 1"IDx32" I.pipe with 4" alum. MDNR cap. Set measuring nail with MDNR tag in the side of:
 10" Spruce N62E 8.6' mrkd "1/16S BT"
 8" Spruce S23E 10.4' do
 7" Maple N87W 24.3' do
 5" twin B.Ash N34W 26.0' do
 Set sq'd Cedar post adjacent.
 Bearings are magnetic.

Signed by Stephan J. Szyszkoski
 Surveyor's Michigan License No. 33986

Date 06/03/2009

For the Michigan Department of Natural Resources, Office of Land and Facilities



LAND CORNER RECORDATION CERTIFICATE
Filing Requirement of Act 74, Mich. P.A. 1970 as Amended

126

For corners in

<u>Iron</u> (County)	Located In:	Corner Code #
1. Public Land Survey	T _____ R _____	_____
	T _____ R _____	_____
	T _____ R _____	_____
2. Property Controlling in Section	S 25 T 42N R 32W _____	5
	S 25 T 42N R 32W _____	6
	S _____ T _____ R _____	_____
3. Miscellaneous Property in Sec.	S _____ T _____ R _____	_____
	S _____ T _____ R _____	_____
4. Lot No. _____, Recorded Plat _____		
5. Private Claims _____		

Register of Deeds Stamp & File Number

1	A	B	C	D	E	F	G	H	I	J	K	L	M
2	6	5	4	3	2	1							
3													
4	7	8	9	10	11	12							
5													
6	18	17	16	15	14	13							
7													
8	19	20	21	22	23	24							
9													
10	30	29	28	27	26	25							
11													
12	31	32	33	34	35	36							
13													

I, Stephan J. Szyszkoski, In a field survey on 5 04/23/2009 do hereby state that under requirements of P.A. 74, Michigan P.A. of 1970, the corner points mentioned in lines 1 and 2 above were in conformance with regulations and rules therefore as required in the current manual of survey instructions of the United States Department of the Interior, Bureau of Land Management or by a decree of a Court of Law and /or that the corner points mentioned in lines 3, 4 and 5 above were in conformance with the rules of the Michigan Board of Land Surveyors or by a Decree of a Court of Law; established, re-established, monumented, recovered, found as expressed below:

NOTE: Not more than 2 corners, all in the same town and range, may be recorded on this certificate.

A. Description of original monument and accessories and/or subsequent restoration:

(5-Sec. 25) North 1/16 corner, Section 25. Not established in the original survey.

(6-Sec. 25) Northeast 1/16 corner, Section 25. Not established in the original survey.

B. Description of corner evidence found and/or method applied in restoring or reestablishing corner:

(5-Sec. 25) Established the corner midway and on a straight line between Quarter corner 1324.85' north and Center of Section 1324.85' south.

(6-Sec. 25) Established the corner at the intersection of straight lines connecting opposite 1/16 corners.

C. Description of monument for corner and accessories established to perpetuate locating the position of the corner:

(5) Set 1"IDx32" I.pipe with 4" alum. MDNR cap.
 Set measuring nail with MDNR tag in the side of:
 12" Maple N28W 36.2' mrkd "1/16S BT"
 11" Maple S50E 14.9' do
 12" Maple S27E 31.8' do
 5" Maple N89W 8.0' do
 Set sq'd Cedar post adjacent.
 Bearings are magnetic.

(6) Set 1"IDx32" I.pipe with 4" alum. MDNR cap.
 Set measuring nail with MDNR tag in the side of:
 6" Balsam S43E 52.7' mrkd "1/16S BT"
 4" Ash N26E 36.80' do
 4" Sugar N07E 41.85' do
 7" Sugar N33W 37.55' do
 Set sq'd Cedar post adjacent.
 Bearings are magnetic.

Signed by Stephan J. Szyszkoski
 Surveyor's Michigan License No. 33986

Date 06/03/2009

For the Michigan Department of Natural Resources, Office of Land and Facilities



LAND CORNER RECORDATION CERTIFICATE
 Filing Requirement of Act 74, Mich. P.A. 1970 as Amended

125

For corners in

Iron	Located In:	Corner Code #
(County)		
1. Public Land Survey	T _____ R _____	_____
	T _____ R _____	_____
	T _____ R _____	_____
2. Property Controlling in Section	S 25 T 42N R 32W _____	3
	S 25 T 42N R 32W _____	10
	S _____ T _____ R _____	_____
3. Miscellaneous Property in Sec.	S _____ T _____ R _____	_____
	S _____ T _____ R _____	_____
4. Lot No. _____, Recorded Plat _____		
5. Private Claims _____		

Register of Deeds Stamp & File Number

A	B	C	D	E	F	G	H	I	J	K	L	M
1												
2	6		5		4		3		2		1	
3												
4	7		8		9		10		11		12	
5												
6	18		17		16		15		14		13	
7												
8	19		20		21		22		23		24	
9												
10	30		29		28		27		26		25	
11												
12	31		32		33		34		35		36	
13												

I, Stephan J. Szyszkoski, in a field survey on 3 04/08/2009 do hereby state that under requirements of P.A. 74, Michigan P.A. of 1970, the corner points mentioned in lines 1 and 2 above were in conformance with regulations and rules therefore as required in the current manual of survey instructions of the United States Department of the Interior, Bureau of Land Management or by a decree of a Court of Law and /or that the corner points mentioned in lines 3, 4 and 5 above were in conformance with the rules of the Michigan Board of Land Surveyors or by a Decree of a Court of Law; established, re-established, monumented, recovered, found as expressed below:

NOTE: Not more than 2 corners, all in the same town and range, may be recorded on this certificate.

A. Description of original monument and accessories and/or subsequent restoration:

(3-Sec. 25) North 1/16 corner between Sections 25 and 26. 1972 - Established by A.O.Enger RLS midway and on the Section line between Section and Quarter corner, 20.115 chains north and south. Set 1"IDx36" I.pipe with 4" aluminum cap. W.Pine 8" N58W 29.0', R.Maple 5" N47E 20.6'.

(10-Sec. 25) South 1/16 corner between Sections 25 and 26. 1972 - Established by A.O.Enger RLS midway and on the Section line between Quarter and Section corners 20.062 chains north and south. J.Pine 11" N38W 31.2', J.Pine 7" S11E 50.4'.

B. Description of corner evidence found and/or method applied in restoring or reestablishing corner:

(3-Sec. 25) Found the 1972 monument in good condition and at record bearing and distance from the 1972 bearing trees. The Maple is in good condition, the W.Pine is a dead standing stub. Accepted the monument as a careful and faithful establishment of the position of the corner.

(10-Sec. 25) Found the 1972 monument in good condition and at record bearing and distance from the 1972 bearing trees. The J.Pine SE is in good condition, the J.Pine NW is a rotted stump. Accepted the monument as a careful and faithful establishment of the position of the corner.

C. Description of monument for corner and accessories established to perpetuate locating the position of the corner:

(3) Fd. 1"ID I.pipe with 4" alum. MI Dept. of Conservation cap. Set measuring nail with MDNR tag in the side of:
 7" Maple N51E 20.7' old blazes (1972 BT)
 6" Maple S45E 13.0' mrkd "1/16S BT"
 8" Maple N88W 37.25' do
 6" Maple N23E 9.5' do
 Bearings are magnetic.

(10) Fd. 1"ID I.pipe w/ 4" alum. MI Dept. of Conservation cap. Set measuring nail with MDNR tag in the side of:
 11" J.Pine S07E 50.7' old marks 1972 BT
 7" J.Pine S83W 28.6' mrkd "1/16S BT"
 4" W.Pine N30W 33.85' do
 7" Maple N56E 52.2' do
 Bearings are magnetic.

Signed by Stephan J. Szyszkoski
 Surveyor's Michigan License No. 33986

Date 06/03/2009

For the Michigan Department of Natural Resources, Office of Land and Facilities



LAND CORNER RECORDATION CERTIFICATE
 Filing Requirement of Act 74, Mich. P.A. 1970 as Amended

124

For corners in

<u>Iron</u>	Located In:	Corner Code #
(County)		
1. Public Land Survey	T _____ R _____	_____
	T _____ R _____	_____
	T _____ R _____	_____
2. Property Controlling in Section	S <u>25</u> T <u>42N</u> R <u>32W</u>	<u>2</u>
	S _____ T _____ R _____	_____
	S _____ T _____ R _____	_____
3. Miscellaneous Property in Sec.	S _____ T _____ R _____	_____
	S _____ T _____ R _____	_____
4. Lot No. _____, Recorded Plat _____		
5. Private Claims		

Register of Deeds Stamp & File Number

	A	B	C	D	E	F	G	H	I	J	K	L	M
1													
2	6		5		4		3		2		1		
3													
4	7		8		9		10		11		12		
5													
6	18		17		16		15		14		13		
7													
8	19		20		21		22		23		24		
9													
10	30		29		28		27		26		25		
11													
12	31		32		33		34		35		36		
13													

I, Stephan J. Szyszkoski, in a field survey on 04/23/2009 do hereby state that under requirements of P.A. 74, Michigan P.A. of 1970, the corner points mentioned in lines 1 and 2 above were in conformance with regulations and rules therefore as required in the current manual of survey instructions of the United States Department of the Interior, Bureau of Land Management or by a decree of a Court of Law and /or that the corner points mentioned in lines 3, 4 and 5 above were in conformance with the rules of the Michigan Board of Land Surveyors or by a Decree of a Court of Law; established, re-established, monumented, recovered, found as expressed below:

NOTE: Not more than 2 corners, all in the same town and range, may be recorded on this certificate.

A. Description of original monument and accessories and/or subsequent restoration:

(2-Sec. 25) East 1/16 corner between Sections 24 and 25. Not established in the original survey.

B. Description of corner evidence found and/or method applied in restoring or reestablishing corner:

(2-Sec. 25) Established the corner midway and on the Section line between Section corner 1325.46' east and Quarter corner 1325.46' west.

C. Description of monument for corner and accessories established to perpetuate locating the position of the corner:

(2) Set 1"IDx32" I.pipe with 4" alum. MDNR cap.
 Set measuring nail with MDNR tag in the side of:
 8" R.Pine S26E 35.1' mrkd "1/16S BT"
 7" Spruce S04E 11.85' do
 4" Balsam S52W 17.3' do
 5" Spruce N05W 30.7' do
 Set sq'd Cedar post adjacent.
 Bearings are magnetic.



Signed by Stephan J. Szyszkoski Date 06/03/2009
 Surveyor's Michigan License No. 33986

LAND CORNER RECORDATION CERTIFICATE
 Filing Requirement of Act 74, Mich. P.A. 1970 as Amended

123

For corners in

<u>Iron</u>	Located In:	Corner Code #
(County)		
1. Public Land Survey	T _____ R _____	_____
	T _____ R _____	_____
	T _____ R _____	_____
2. Property Controlling in Section	S 25 T 42N R 32W _____	13
	S 25 T 42N R 32W _____	L10
	S _____ T _____ R _____	_____
3. Miscellaneous Property in Sec.	S _____ T _____ R _____	_____
	S _____ T _____ R _____	_____
4. Lot No. _____, Recorded Plat _____		
5. Private Claims _____		

Register of Deeds Stamp & File Number

	A	B	C	D	E	F	G	H	I	J	K	L	M
1													
2	6		5		4		3		2		1		
3													
4	7		8		9		10		11		12		
5													
6	18		17		16		15		14		13		
7													
8	19		20		21		22		23		24		
9													
10	30		29		28		27		26		25		
11													
12	31		32		33		34		35		36		
13													

I, Stephan J. Szyszkoski, in a field survey on L10 04/22/2009 do hereby state that under requirements of P.A. 74, Michigan P.A. of 1970, the corner points mentioned in lines 1 and 2 above were in conformance with regulations and rules therefore as required in the current manual of survey instructions of the United States Department of the Interior, Bureau of Land Management or by a decree of a Court of Law and /or that the corner points mentioned in lines 3, 4 and 5 above were in conformance with the rules of the Michigan Board of Land Surveyors or by a Decree of a Court of Law; established, re-established, monumented, recovered, found as expressed below:

NOTE: Not more than 2 corners, all in the same town and range, may be recorded on this certificate.

A. Description of original monument and accessories and/or subsequent restoration:

(13-Sec. 25) Southeast 1/16 corner, Section 25. Not established in the original survey.

(L10) Center of Section 25. Not established in the original survey.

B. Description of corner evidence found and/or method applied in restoring or reestablishing corner:

(13-Sec. 25) Established the corner at the intersection of straight lines connecting opposite 1/16 corners.

(L10) Established the corner at the intersection of straight lines connecting opposite 1/4 corners. From the position thus established I found a 1"ID iron pipe, not of record, placed by persons unknown N77W, 9.8' distant, which I did not accept as marking the position for the corner.


C. Description of monument for corner and accessories established to perpetuate locating the position of the corner:

(13) Set 1"IDx32" I.pipe with 4" alum. MDNR cap. Set measuring nail with MDNR tag in the side of:
 7" Spruce N44W 8.9' mrkd "1/16S BT"
 3" Sugar N52E 24.6' do
 4" Sugar S33E 18.0' do
 4" Sugar S23W 26.0' do
 Bearings are magnetic.

(L10) Set 1"IDx32" I.pipe with 4" alum. MDNR cap. Set measuring nail with MDNR tag in the side of:
 7" Maple N13E 20.9' mrkd "C1/4 BT"
 11" Oak S51E 5.6' do
 15" Sugar S74W 2.4' do
 6" Sugar N37W 28.8' do
 Set sq'd Cedar post adjacent.
 Bearings are magnetic.

Signed by Stephan J. Szyszkoski Date 06/03/2009
 Surveyor's Michigan License No. 33986

For the Michigan Department of Natural Resources, Office of Land and Facilities



LAND CORNER RECORDATION CERTIFICATE
 Filing Requirement of Act 74, Mich. P.A. 1970 as Amended

122

For corners in

Iron	Located In:	Corner Code #
(County)		
1. Public Land Survey	T _____ R _____	_____
	T _____ R _____	_____
	T _____ R _____	_____
2. Property Controlling in Section	S 25 T 42N R 32W _____	12
	S 25 T 42N R 32W _____	11
	S _____ T _____ R _____	_____
3. Miscellaneous Property in Sec.	S _____ T _____ R _____	_____
	S _____ T _____ R _____	_____

4. Lot No. _____, Recorded Plat _____
 5. Private Claims _____

12 04/20/2009

I, Stephan J. Szyszkoski, in a field survey on 11 04/20/2009 do hereby state that under requirements of P.A. 74, Michigan P.A. of 1970, the corner points mentioned in lines 1 and 2 above were in conformance with regulations and rules therefore as required in the current manual of survey instructions of the United States Department of the Interior, Bureau of Land Management or by a decree of a Court of Law and /or that the corner points mentioned in lines 3, 4 and 5 above were in conformance with the rules of the Michigan Board of Land Surveyors or by a Decree of a Court of Law; established, re-established, monumented, recovered, found as expressed below:

Register of Deeds Stamp & File Number

	A	B	C	D	E	F	G	H	I	J	K	L	M
1													
2	6			5				4				3	
3													
4	7			8				9				10	
5													
6	18			17				16				15	
7													
8	19			20				21				22	
9													
10	30			29				28				27	
11												26	25
12	31			32				33				34	35
13													36

NOTE: Not more than 2 corners, all in the same town and range, may be recorded on this certificate.

A. Description of original monument and accessories and/or subsequent restoration:

(12-Sec. 25) South 1/16 corner, Section 25. Not established in the original survey.

(11-Sec. 25) Southwest 1/16 corner, Section 25. Not established in the original survey.

B. Description of corner evidence found and/or method applied in restoring or reestablishing corner:

(12-Sec. 25) Established the corner midway and on a straight line between Center of Section and Quarter corner 1316.53' north and south.

(11-Sec. 25) Established the corner at the intersection of straight lines connecting opposite 1/16 corners.

C. Description of monument for corner and accessories established to perpetuate locating the position of the corner:

(12) Set 1"IDx32" I.pipe with 4" alum. MDNR cap. Set measuring nail with MDNR tag in the side of:
 6" Maple N30E 11.95' mrkd "1/16S BT"
 9" Sugar S45E 22.45' do
 10" Maple S26W 23.3' do
 10" Maple N48W 11.0' do
 Set sq'd Cedar post adjacent.
 Bearings are magnetic.

(11) Set 1"IDx32" I.pipe with 4" alum. MDNR cap. Set measuring nail with MDNR tag in the side of:
 8" twin Maple N17E 24.4' mrkd "1/16S BT"
 8" Balsam S62E 11.9' do
 5" Spruce S08E 10.1' do
 9" W.Birch S89W 16.0' do
 Set sq'd Cedar post adjacent.
 Bearings are magnetic.

Signed by Stephan J. Szyszkoski
 Surveyor's Michigan License No. 33986

Date 06/03/2009

For the Michigan Department of Natural Resources, Office of Land and Facilities



LAND CORNER RECORDATION CERTIFICATE
 Filing Requirement of Act 74, Mich. P.A. 1970 as Amended

121

For corners in

<u>Iron</u> (County)	Located In:	Corner Code #
1. Public Land Survey	T _____ R _____	_____
	T _____ R _____	_____
	T _____ R _____	_____
2. Property Controlling in Section	S 24 T 42N R 32W _____	8
	S 24 T 42N R 32W _____	L8
	S _____ T _____ R _____	_____
3. Miscellaneous Property in Sec.	S _____ T _____ R _____	_____
	S _____ T _____ R _____	_____

4. Lot No. _____, Recorded Plat _____
 5. Private Claims _____

I, Stephan J. Szyszkoski, in a field survey on 8 04/27/2009 do hereby state that under requirements of P.A. 74, Michigan P.A. of 1970, the corner points mentioned in lines 1 and 2 above were in conformance with regulations and rules therefore as required in the current manual of survey instructions of the United States Department of the Interior, Bureau of Land Management or by a decree of a Court of Law and /or that the corner points mentioned in lines 3, 4 and 5 above were in conformance with the rules of the Michigan Board of Land Surveyors or by a Decree of a Court of Law; established, re-established, monumented, recovered, found as expressed below:

NOTE: Not more than 2 corners, all in the same town and range, may be recorded on this certificate.

A. Description of original monument and accessories and/or subsequent restoration:

- (8-Sec. 24) West 1/16 corner, Section 24. Not established in the original survey.
- (L8) Center of Section 24. Not established in the original survey.

B. Description of corner evidence found and/or method applied in restoring or reestablishing corner:

- (8-Sec. 24) Established the corner midway and on a straight line between Quarter corner 1315.98' west and Center of Section 1315.98' east. From the position thus established I found a Wisconsin Michigan Power Company capped iron pipe S55W 18.8' distant, which I did not accept as marking the position for the corner.
- (L8) Established the corner at the intersection of straight lines connecting opposite 1/4 corners. From the position thus established I found a Wisconsin Michigan Power Company capped iron pipe S32W 9.5' distant, which I did not accept as marking the position for the corner.

C. Description of monument for corner and accessories established to perpetuate locating the position of the corner:

- | | |
|--|---|
| (8) Set 1"IDx32" I.pipe with 4" alum. MDNR cap. Set measuring nail with MDNR tag in the side of:
12" Maple N33E 15.15' mrkd "1/16S BT"
9" Y.Birch S13E 27.2' do
9" Maple S41W 11.8' do
11" Maple N48W 8.0' do
Set sq'd Cedar post adjacent.
Bearings are magnetic. | (L8) Set 1"IDx32" I.pipe with 4" alum. MDNR cap. Set measuring nail with MDNR tag in the side of:
14" Maple N29E 22.4' mrkd "C1/4 BT"
9" Maple S80E 14.55' do
12" Maple S70W 8.0' do
14" Oak N29W 25.2' do
Set sq'd Cedar post adjacent.
Bearings are magnetic. |
|--|---|

Register of Deeds Stamp & File Number

	A	B	C	D	E	F	G	H	I	J	K	L	M
1													
2	6		5		4		3		2		1		
3													
4	7		8		9		10		11		12		
5													
6	18		17		16		15		14		13		
7													
8	19		20		21		22		23		24		
9													
10	30		29		28		27		26		25		
11													
12	31		32		33		34		35		36		
13													

Signed by Stephan J. Szyszkoski Date 06/03/2009
 Surveyor's Michigan License No. 33986



LAND CORNER RECORDATION CERTIFICATE
 Filling Requirement of Act 74, Mich. P.A. 1970 as Amended

120

For corners in

Iron	Located In:	Corner Code #
(County)		
1. Public Land Survey	T _____ R _____	_____
	T _____ R _____	_____
	T _____ R _____	_____
2. Property Controlling in Section	S 24 T 42N R 32W _____	12
	S 24 T 42N R 32W _____	14
	S _____ T _____ R _____	_____
3. Miscellaneous Property in Sec.	S _____ T _____ R _____	_____
	S _____ T _____ R _____	_____
4. Lot No. _____, Recorded Plat _____		
5. Private Claims _____		

Register of Deeds Stamp & File Number

	A	B	C	D	E	F	G	H	I	J	K	L	M
1													
2	6		5		4		3		2		1		
3													
4	7		8		9		10		11		12		
5													
6	18		17		16		15		14		13		
7													
8	19		20		21		22		23		24		
9													
10	30		29		28		27		26		25		
11													
12	31		32		33		34		35		36		
13													

I, Stephan J. Szyszkoski, in a field survey on 12 04/09/2009 do hereby state that under requirements of P.A. 74, Michigan P.A. of 1970, the corner points mentioned in lines 1 and 2 above were in conformance with regulations and rules therefore as required in the current manual of survey instructions of the United States Department of the Interior, Bureau of Land Management or by a decree of a Court of Law and /or that the corner points mentioned in lines 3, 4 and 5 above were in conformance with the rules of the Michigan Board of Land Surveyors or by a Decree of a Court of Law; established, re-established, monumented, recovered, found as expressed below:

NOTE: Not more than 2 corners, all in the same town and range, may be recorded on this certificate.

A. Description of original monument and accessories and/or subsequent restoration:

(12-Sec. 24) South 1/16 corner, Section 24. Not established in the original survey.

(14-Sec. 24) South 1/16 corner between Section 24 T42N-R32W and Section 19 T42N-R31W. Not established in the original survey.

B. Description of corner evidence found and/or method applied in restoring or reestablishing corner:

(12-Sec. 24) Established the corner midway and on a straight line between Center of Section 1319.63' north and Quarter corner 1319.63' south.

(14-Sec. 24) Established the corner midway and on the Range line between Section corner 1321.18' south and Quarter corner 1321.18' north. From the position thus established I found a Wisconsin Michigan Power Company capped iron pipe N87W 13.7' distant, which I did not accept as marking the position for the corner.

C. Description of monument for corner and accessories established to perpetuate locating the position of the corner:

(12) Set 1"IDx32" I.pipe with 4" alum. MDNR cap. Set measuring nail with MDNR tag in the side of:
 5" Spruce N32W 32.6' mrkd "1/16S BT"
 4" Spruce N67E 21.4' do
 3" Spruce S23E 32.9' do
 3" Spruce S41W 30.2' do
 Bearings are magnetic.

(14) Set 1"IDx32" I.pipe with 4" alum. MDNR cap. Set measuring nail with MDNR tag in the side of:
 6" B.Spruce N83E 9.0' mrkd "1/16S BT"
 9" B.Spruce S12W 19.8' do
 5" B.Spruce S69W 9.7' do
 5" B.Spruce N27W 23.5' do
 Set sq'd Cedar post adjacent.
 Bearings are magnetic.

Signed by Stephan J. Szyszkoski
 Surveyor's Michigan License No. 33986

Date 06/03/2009

For the Michigan Department of Natural Resources, Office of Land and Facilities



LAND CORNER RECORDATION CERTIFICATE
Filing Requirement of Act 74, Mich. P.A. 1970 as Amended

119

For corners in

<u>Iron</u> <small>(County)</small>	Located In:	Corner Code #
1. Public Land Survey	T _____ R _____	_____
	T _____ R _____	_____
	T _____ R _____	_____
2. Property Controlling in Section	S <u>24</u> T <u>42N</u> R <u>32W</u>	<u>10</u>
	S <u>24</u> T <u>42N</u> R <u>32W</u>	<u>11</u>
	S _____ T _____ R _____	_____
3. Miscellaneous Property in Sec.	S _____ T _____ R _____	_____
	S _____ T _____ R _____	_____

4. Lot No. _____, Recorded Plat _____
 5. Private Claims _____

10 04/08/2009

I, Stephan J. Szyszkoski, in a field survey on 11 04/09/2009 do hereby state that under requirements of P.A. 74, Michigan P.A. of 1970, the corner points mentioned in lines 1 and 2 above were in conformance with regulations and rules therefore as required in the current manual of survey Instructions of the United States Department of the Interior, Bureau of Land Management or by a decree of a Court of Law and /or that the corner points mentioned in lines 3, 4 and 5 above were in conformance with the rules of the Michigan Board of Land Surveyors or by a Decree of a Court of Law; established, re-established, monumented, recovered, found as expressed below:

NOTE: Not more than 2 corners, all in the same town and range, may be recorded on this certificate.

Register of Deeds Stamp & File Number

A	B	C	D	E	F	G	H	I	J	K	L	M
1												
2	6		5		4		3		2		1	
3												
4	7		8		9		10		11		12	
5												
6	18		17		16		15		14		13	
7												
8	19		20		21		22		23		24	
9												
10	30		29		28		27		26		25	
11												
12	31		32		33		34		35		36	
13												

A. Description of original monument and accessories and/or subsequent restoration:

(10-Sec. 24) South 1/16 corner between Sections 23 and 24. Not established in the original survey.

(11-Sec. 24) Southwest 1/16 corner, Section 24. Not established in the original survey.

B. Description of corner evidence found and/or method applied in restoring or reestablishing corner:

(10-Sec. 24) Established the corner midway and on the Section line between Section corner 1323.72' south and Quarter corner 1323.72' north.

(11-Sec. 24) Established the corner at the intersection of straight lines connecting opposite 1/16 corners.

C. Description of monument for corner and accessories established to perpetuate locating the position of the corner:

(10) Set 1"IDx32" I.pipe with 4" alum. MDNR cap. Set measuring nail with MDNR tag in the side of:
 3" Spruce N39E 11.9' mrkd "1/16S BT"
 4" Spruce S82E 14.85' do
 6" Spruce S14E 22.1' do
 5" Balsam S50W 14.35' do
 Set sq'd Balsam post adjacent.
 Bearings are magnetic.

(11) Set 1"IDx32" I.pipe with 4" alum. MDNR cap. Set measuring nail with MDNR tag in the side of:
 14" Ash N13E 6.2' mrkd "1/16S BT"
 10" Ash S18E 21.3' do
 11" Ash S34W 22.0' do
 12" R.Maple N73W 19.5' do
 Set sq'd Spruce post adjacent.
 Bearings are magnetic.

Signed by Stephan J. Szyszkoski
 Surveyor's Michigan License No. 33986

Date 06/03/2009



For the Michigan Department of Natural Resources, Office of Land and Facilities

16217
 16220

LAND CORNER RECORDATION CERTIFICATE
Filing Requirement of Act 74, Mich. P.A. 1970 as Amended

For corners in

<u>Iron</u>	Located In:	Corner Code #
(County)		
1. Public Land Survey	T _____ R _____	_____
	T _____ R _____	_____
	T _____ R _____	_____
2. Property Controlling in Section	S <u>24</u> T <u>42N</u> R <u>32W</u>	<u>9</u>
	S <u>24</u> T <u>42N</u> R <u>32W</u>	<u>1</u>
	S _____ T _____ R _____	_____
3. Miscellaneous Property in Sec.	S _____ T _____ R _____	_____
	S _____ T _____ R _____	_____
4. Lot No. _____, Recorded Plat _____		
5. Private Claims _____		

118

Register of Deeds Stamp & File Number

	A	B	C	D	E	F	G	H	I	J	K	L	M
1													
2	6		5		4		3		2		1		
3													
4	7		8		9		10		11		12		
5													
6	18		17		16		15		14		13		
7													
8	19		20		21		22		23		24		
9													
10	30		29		28		27		26		25		
11													
12	31		32		33		34		35		36		
13													

I, Stephan J. Szyszkoski, in a field survey on 9 04/23/2009 do hereby state that under requirements of P.A. 74, Michigan P.A. of 1970, the corner points mentioned in lines 1 and 2 above were in conformance with regulations and rules therefore as required in the current manual of survey instructions of the United States Department of the Interior, Bureau of Land Management or by a decree of a Court of Law and /or that the corner points mentioned in lines 3, 4 and 5 above were in conformance with the rules of the Michigan Board of Land Surveyors or by a Decree of a Court of Law; established, re-established, monumented, recovered, found as expressed below:

NOTE: Not more than 2 corners, all in the same town and range, may be recorded on this certificate.

A. Description of original monument and accessories and/or subsequent restoration:

(9-Sec. 24) East 1/16 corner, Section 24. Not established in the original survey.

(1-Sec. 24) West 1/16 corner between Sections 13 and 24. Not established in the original survey.

B. Description of corner evidence found and/or method applied in restoring or reestablishing corner:

(9-Sec. 24) Established the corner midway and on a straight line between Quarter corner 1315.58' east and Center of Section 1315.58' west. From the position thus established I found a Wisconsin Michigan Power Company capped iron pipe S51W 5.4' distant, which I did not accept as marking the position for the corner.

(1-Sec. 24) Established the corner midway and on the Section line between Section corner 1316.42' west and Quarter corner 1316.42' east. From the position thus established I found a Wisconsin Michigan Power Company capped iron pipe, disturbed, N89W 3.0' distant, which I did not accept as marking the position for the corner.

C. Description of monument for corner and accessories established to perpetuate locating the position of the corner:

(9) Set 1"IDx32" I.pipe with 4" alum. MDNR cap. Set measuring nail with MDNR tag in the side of:
 5" Spruce N35E 25.5' mrkd "1/16S BT"
 10" Sugar S63E 15.2' do
 8" Y.Birch S14W 36.8' do
 11" Ash N81W 42.0' do
 Set sq'd Cedar post adjacent.
 Bearings are magnetic.

(1) Set 1"IDx32" I.pipe with 4" alum. MDNR cap. Set measuring nail with MDNR tag in the side of:
 11" Maple N65E 23.6' mrkd "1/16S BT"
 8" Maple S07W 22.7' do
 8" Maple S57W 25.35' do
 4" Spruce N66W 14.75' do
 Set sq'd Cedar post adjacent.
 Bearings are magnetic.

Signed by Stephan J. Szyszkoski
 Surveyor's Michigan License No. 33986

Date 06/03/2009

For the Michigan Department of Natural Resources, Office of Land and Facilities



LAND CORNER RECORDATION CERTIFICATE
 Filing Requirement of Act 74, Mich. P.A. 1970 as Amended

117

For corners in

<u>Iron</u>	Located In:	Corner Code #	
(County)			
1. Public Land Survey	T _____ R _____		
	T _____ R _____		
	T _____ R _____		
2. Property Controlling in Section	S 25 T 42N R 32W _____	9	
	S 25 T 42N R 32W _____	8	
	S _____ T _____ R _____		
3. Miscellaneous Property in Sec.	S _____ T _____ R _____		
	S _____ T _____ R _____		
4. Lot No. _____, Recorded Plat _____			
5. Private Claims _____			

Register of Deeds Stamp & File Number

1	A	B	C	D	E	F	G	H	I	J	K	L	M
2	6		5		4		3		2		1		
3													
4	7		8		9		10		11		12		
5													
6	18		17		16		15		14		13		
7													
8	19		20		21		22		23		24		
9													
10	30		29		28		27		26		25		
11													
12	31		32		33		34		35		36		
13													

I, Stephan J. Szyszkoski, in a field survey on 8 04/22/2009 do hereby state that under requirements of P.A. 74, Michigan P.A. of 1970, the corner points mentioned in lines 1 and 2 above were in conformance with regulations and rules therefore as required in the current manual of survey instructions of the United States Department of the Interior, Bureau of Land Management or by a decree of a Court of Law and /or that the corner points mentioned in lines 3, 4 and 5 above were in conformance with the rules of the Michigan Board of Land Surveyors or by a Decree of a Court of Law; established, re-established, monumented, recovered, found as expressed below:

NOTE: Not more than 2 corners, all in the same town and range, may be recorded on this certificate.

A. Description of original monument and accessories and/or subsequent restoration:

(9-Sec. 25) East 1/16 corner, Section 25. Not established in the original survey.

(8-Sec. 25) West 1/16 corner, Section 25. Not established in the original survey.

B. Description of corner evidence found and/or method applied in restoring or reestablishing corner:

(9-Sec. 25) Established the corner midway and on a straight line between Center of Section 1311.89' west and Quarter corner 1311.89' east.

(8-Sec. 25) Established the corner midway and on a straight line between Center of Section 1317.92' east and Quarter corner 1317.92' west.

C. Description of monument for corner and accessories established to perpetuate locating the position of the corner:

(9) Set 1"IDx32" I.pipe with 4" alum. MDNR cap. Set measuring nail with MDNR tag in the side of:
 6" Spruce N24E 36.4' mrkd "1/16S BT"
 7" twin Maple S52E 28.7' do
 5" Maple S02W 10.3' do
 9" Spruce S19W 21.1' do
 Set sq'd Cedar post adjacent.
 Bearings are magnetic.

(8) Set 1"IDx32" I.pipe with 4" alum. MDNR cap. Set measuring nail with MDNR tag in the side of:
 6" triple W.Ash S86E 27.3' mrkd "1/16S BT"
 7" Spruce S45W 37.1' do
 6" Spruce S70W 31.4' do
 4" W.Ash N37W 32.2' do
 Set sq'd Cedar post adjacent.
 Bearings are magnetic.

Signed by Stephan J. Szyszkoski
 Surveyor's Michigan License No. 33986

Date 06/03/2009

For the Michigan Department of Natural Resources, Office of Land and Facilities



LAND CORNER RECORDATION CERTIFICATE
Filing Requirement of Act 74, Mich. P.A. 1970

For corners in

Iron (County)

Located In:

Corner Code



RECEIVED FOR RECORD
IRON COUNTY, MICHIGAN
MARK SELMO, REGISTER OF DEEDS
12/27/2006 2:22:27 PM

1. Public Land Survey T 42N R 32W J-11
2. Property Controlling in Section S T R
3. Miscellaneous Property in Sec. S T R

RECEIPT# 21328, STATION 1
LAND CORNER RECORDAT
\$14.00

Register of Deeds Stamp & File Number

4. Lot No. , Recorded Plat
5. Private Claims

Quarter Corner to Sections 26 and 35, T42N, R32W

I, Gary L. Pisoni, in a field survey on December 9, 2006 do hereby state that under requirements of P.A. 74, Michigan P.A. of 1970, the corner points mentioned in lines 1 and 2 above were in conformance with regulations and rules therefore as required in the current manual of survey instructions of the United States Department of the Interior, Bureau of Land Management or by a decree of a Court of Law and /or that the corner points mentioned in lines 3, 4 and 5 above were in conformance with the rules of the Michigan Board of Land Surveyors or by a Decree of a Court of Law; established, re-established, monumented, recovered, found as expressed below:

Grid table with columns A-M and rows 1-13. A dot is marked at row 11, column J.

NOTE: Not more than 2 corners, all in the same town and range, may be recorded on this certificate.

A. Description of original monument and accessories and/or subsequent restoration:

Original corner established on September 15, 1849 by Zelotes B. Searls, U.S. Deputy Surveyor. Original Corner; Maple Post Original Bearing Trees:

PEER GROUP APPROVED
Iron Gary L. Pisoni 12/14/06
COUNTY REPRESENTATIVE

Table with 4 columns: Tree Type, Diameter, Bearing, Distance. Includes Yellow Pine 20" S 30° W 30 links (19.80 feet) and Yellow Pine 18" N 42° E 12 links (7.92 feet).

On 06/28/71, Arthur O. Enger, RLS DNR, restored the quarter corner position by single proportionate measurement and set a 1" dia. by 36" long iron pipe with a 4" dia. aluminum cap stamped as follows: Mich. Dept. of Natural Resources, T42N, R32W, 1/4, S-26, S-35, A.O. Enger, RLS 13581, 06-28-71, recorded in Liber 1, Page 181 of L.C. Records.

Table with 4 columns: Tree Type, Diameter, Bearing, Distance. Includes Jack Pine 5" S 83° E 32.0 feet and Jack Pine 5" N 55° E 40.0 feet.

B. Description of corner evidence found and/or method applied in restoring or reestablishing corner: No evidence of original B.T.s found.

Found a DNR monument set erroneously, recorded in Liber 1, Page 181 of L.C. Records as described above.

Restored the quarter corner position by single proportionate measurement on line and between the Southeast and the Southwest Section corners of Section 26.

Corner record research on file with the County Representative.

C. Description of monument for corner and accessories established to perpetuate locating the position of the corner:

At the corner position, set a 5/8" diameter by 30" long rebar 2" above ground surface with a 3" diameter aluminum cap stamped as follows: Iron County Remonumentation, T42N, R32W, 1/4, S-26, S-35, 2006, RLS 27457 from which I established the following new blazed bearing trees: (All measurements taken to a nail in side of tree)

Table with 4 columns: Monument Type, Diameter, Bearing, Distance. Includes DNR Mon. 1" iron pipe w/cap S 89°07'40"E 40.68 feet, Jack Pine 8" N 11° E 30.26 feet, Jack Pine 8" S 81° E 33.84 feet, Jack Pine 6" S 47° W 23.85 feet, Jack Pine 5" N 72° W 41.53 feet, Steel Sign Post East 0.60 feet.

06-027 Signed by Gary L. Pisoni Date 12/16/06

Surveyor's Michigan License No. 27457

FORM APPROVED BY MICHIGAN STATE BOARD OF PROFESSIONAL SURVEYORS, JAN. 28, 1971

MAY 14, 1975
REVISED JAN., 1983



115

LAND CORNER RECORDATION CERTIFICATE
Filing Requirement of Act 74, Mich. P.A. 1970 as Amended

For corners in

Iron (County) Located In: Corner Code #
1. Public Land Survey T R
2. Property Controlling in Section S 26 T 42N R 32W 15
3. Miscellaneous Property in Sec. S T R

Register of Deeds Stamp & File Number

4. Lot No. , Recorded Plat
5. Private Claims 15 Mar 27 2007
C-N Mar 22 2007

I, Stephan J. Szyszkoski, in a field survey on 20 do hereby state that under requirements of P.A. 74, Michigan P.A. of 1970, the corner points mentioned in lines 1 and 2 above were in conformance with regulations and rules therefore as required in the current manual of survey instructions of the United States Department of the Interior, Bureau of Land Management or by a decree of a Court of Law and /or that the corner points mentioned in lines 3, 4 and 5 above were in conformance with the rules of the Michigan Board of Land Surveyors or by a Decree of a Court of Law; established, re-established, monumented, recovered, found as expressed below:

NOTE: Not more than 2 corners, all in the same town and range, may be recorded on this certificate.

A. Description of original monument and accessories and/or subsequent restoration:

(C-N-NW 1/64) The SW corner of the NW1/4 of the NE1/4 of the NW1/4 of Section 26. Not established in the original survey. (15-Sec. 26) West 1/16 corner between Sections 26 and 35. 1971 - Established by A.O.Enger RLS midway and on line between Section corner 1323.04' west and 1/4 corner 1323.04' east. Set 1" ID I.pipe with 4" alum. cap. W.Pine 24" S45W 75.0', R.Pine 8" N63W 51.2'.

B. Description of corner evidence found and/or method applied in restoring or reestablishing corner:

(C-N-NW 1/64) Established the corner midway and on a straight line between 1/16 corner #1 and 1/16 corner #4, Section 26. (15-Sec. 26) The 1971 monument was recovered disturbed. Remonumented the corner midway and on the Section line between Section corner 1321.51' west and 1/4 corner 1321.51' east. From the position remonumented, the remaining 1971 BT checks, as described below.

C. Description of monument for corner and accessories established to perpetuate locating the position of the corner:

(C-N-NW 1/64) Set 1"IDx32" I.pipe with 4" alum. MDNR cap. Set measuring nails in: 2" Cherry N32E 25.8' mrkd "1/64S BT" 3" J.Pine S19E 42.3' do 4" W.Spruce S22W 69.3' do 3" J.Pine N71W 34.1' do Bearings are magnetic. Distances are to nail with MDNR tag. (15) Set 1"IDx32" I.pipe with 4" alum. MDNR cap. Set measuring nails in: 3" R.Pine N43E 12.1' mrkd "1/16S BT" 8" twin R.Pine S19E 53.7' do 3" R.Pine N40W 5.8' do 32" W.Pine S49W 75.3' old blazes * Bearings are magnetic. Distances are to nail with MDNR tag. * denotes 1971 BT.



Signed by [Signature] Surveyor's Michigan License No. 33986

Date 4/19/07

114

LAND CORNER RECORDATION CERTIFICATE
Filing Requirement of Act 74, Mich. P.A. 1970 as Amended

For corners in

Iron	Located In:	Corner Code #
(County)		
1. Public Land Survey	T ___ R ___	_____
	T ___ R ___	_____
	T ___ R ___	_____
	S ___ T ___ R ___	_____
2. Property Controlling in Section	S <u>26</u> T <u>42N</u> R <u>32W</u>	<u>1/64 W. of J9</u>
	S <u>26</u> T <u>42N</u> R <u>32W</u>	<u>C-E-NW 1/64</u>
3. Miscellaneous Property in Sec.	S ___ T ___ R ___	_____
	S ___ T ___ R ___	_____
4. Lot No. _____, Recorded Plat _____		
5. Private Claims		

Register of Deeds Stamp & File Number

	A	B	C	D	E	F	G	H	I	J	K	L	M
1													
2	6	5	4	3	2	1							
3													
4	7	8	9	10	11	12							
5													
6	18	17	16	15	14	13							
7													
8	19	20	21	22	23	24							
9													
10	30	29	28	27	26	25							
11													
12	31	32	33	34	35	36							
13													

Mar 22 2007

I, Stephan J. Szyszkoski, in a field survey on _____, 20 ____ do hereby state that under requirements of P.A. 74, Michigan P.A. of 1970, the corner points mentioned in lines 1 and 2 above were in conformance with regulations and rules therefore as required in the current manual of survey instructions of the United States Department of the Interior, Bureau of Land Management or by a decree of a Court of Law and /or that the corner points mentioned in lines 3, 4 and 5 above were in conformance with the rules of the Michigan Board of Land Surveyors or by a Decree of a Court of Law; established, re-established, monumented, recovered, found as expressed below:

NOTE: Not more than 2 corners, all in the same town and range, may be recorded on this certificate.

A. Description of original monument and accessories and/or subsequent restoration:

(C-E-NW 1/64) The SE corner of the SW1/4 of the NE1/4 of the NW1/4 of Section 26. Not established in the original survey.
(1/64 W. of J9) E-W 1/64 corner between Sections 23 and 26. Being the NE corner of the NW 1/4 of the NE1/4 of the NW1/4 of Section 26. Not established in the original survey.

B. Description of corner evidence found and/or method applied in restoring or reestablishing corner:

(C-E-NW 1/64) Established the corner midway and on a straight line between 1/16 corner #4 660.88' west and 1/16 corner #5 (unmonumented) 660.88' east.
(1/64 W. of J9) Established the corner on the Section line between Sections 23 and 26 661.00' east of 1/16 corner #1 and 661.00' west of 1/4 corner J9.

C. Description of monument for corner and accessories established to perpetuate locating the position of the corner:

(C-E-NW 1/64) Set 1"IDx32" I.pipe with 4" alum MDNR cap. Set measuring nails in:	(1/64 W. of J9) Set 1"ID x 32" I.pipe with 4" alum. MDNR cap. Set measuring nails in:
12" R.Pine N51E 99.5' mrkd "1/64S BT"	6" R.Pine N21E 27.7' mrkd "1/64S BT"
13" R.Pine N77E 132.1' do	7" R.Pine S80E 35.3' do
4" R.Pine N32W 57.3' do	10" R.Pine N38W 30.4' do
Power pole "N60 300" N21W 108.9'	9" R.Pine N04W 22.7' do
Bearings are magnetic. Distances are to nail with MDNR tag.	Bearings are magnetic. Distances are to nail with MDNR tag.



Signed by Stephan J. Szyszkoski
Surveyor's Michigan License No. 33986

Date 4/19/07

For the Michigan Department of Natural Resources, Office of Land and Facilities

LAND CORNER RECORDATION CERTIFICATE
Filing Requirement of Act 74, Mich. P.A. 1970 as Amended

113

For corners in

Iron	Located In:	Corner Code #
(County)		
1. Public Land Survey	T ___ R ___	_____
	T ___ R ___	_____
	T ___ R ___	_____
	S ___ T ___ R ___	_____
2. Property Controlling in Section	S <u>26</u> T <u>42N</u> R <u>32W</u>	<u>1</u>
	S ___ T ___ R ___	_____
3. Miscellaneous Property in Sec.	S ___ T ___ R ___	_____
	S ___ T ___ R ___	_____
4. Lot No. _____, Recorded Plat _____		
5. Private Claims		

Register of Deeds Stamp & File Number

	A	B	C	D	E	F	G	H	I	J	K	L	M
1													
2	6	5	4	3	2	1							
3													
4	7	8	9	10	11	12							
5													
6	18	17	16	15	14	13							
7													
8	19	20	21	22	23	24							
9													
10	30	29	28	27	26	25							
11													
12	31	32	33	34	35	36							
13													

Mar 27 2007

I, Stephan J. Szyszkoski, in a field survey on _____, 20___ do hereby state that under requirements of P.A. 74, Michigan P.A. of 1970, the corner points mentioned in lines 1 and 2 above were in conformance with regulations and rules therefore as required in the current manual of survey instructions of the United States Department of the Interior, Bureau of Land Management or by a decree of a Court of Law and /or that the corner points mentioned in lines 3, 4 and 5 above were in conformance with the rules of the Michigan Board of Land Surveyors or by a Decree of a Court of Law; established, re-established, monumented, recovered, found as expressed below:

NOTE: Not more than 2 corners, all in the same town and range, may be recorded on this certificate.

A. Description of original monument and accessories and/or subsequent restoration:

(1-Sec. 26) West 1/16 corner between Sections 23 and 26. 1972 - Established by A.O. Enger RLS on line between section corner 1321.25' west and quarter corner 1321.25' east. Set 1"IDx36" I.pipe with 4" alum. MDNR cap. J.Pine 12" S43W 55.8', J.Pine 6" S77E 53.3'.

B. Description of corner evidence found and/or method applied in restoring or reestablishing corner:

(1-Sec. 26) Found the 1972 monument in good condition, substantially at the midway position of record, and at record bearing and distance from the 1972 witnesses, now both dead. Accepted same as a careful and faithful establishment of the position of the corner.

C. Description of monument for corner and accessories established to perpetuate locating the position of the corner:

(1) Found 1"ID I.pipe with 4" alum. MDNR cap. Set measuring nails in:
 4" Oak S39E 77.1' mrkd "1/16S BT"
 6" Oak S07E 94.3' do
 5" Oak S23W 73.5' do
 3" Oak S64W 82.1' do
 Metal fence post adjacent. Bearings are magnetic. Distances are to nail with MDNR tag.



Signed by Stephan J. Szyszkoski Date 4/19/07
 Surveyor's Michigan License No. 33986

For the Michigan Department of Natural Resources, Office of Land and Facilities

LAND CORNER RECORDATION CERTIFICATE
Filing Requirement of Act 74, Mich. P.A. 1970 as Amended

112

For corners in

Iron	Located In:	Corner Code #
(County)		
1. Public Land Survey	T ___ R ___	_____
	T ___ R ___	_____
	T ___ R ___	_____
	S ___ T ___ R ___	_____
2. Property Controlling in Section	S 26 T 42N R 32W	3
	S 26 T 42N R 32W	10
3. Miscellaneous Property in Sec.	S ___ T ___ R ___	_____
	S ___ T ___ R ___	_____

Register of Deeds Stamp & File Number

4. Lot No. _____, Recorded Plat _____
 5. Private Claims

10 Mar 27 2007
 3 Mar 22 2007

I, Stephan J. Szyszkoski, in a field survey on _____, 20____ do hereby state that under requirements of P.A. 74, Michigan P.A. of 1970, the corner points mentioned in lines 1 and 2 above were in conformance with regulations and rules therefore as required in the current manual of survey instructions of the United States Department of the Interior, Bureau of Land Management or by a decree of a Court of Law and /or that the corner points mentioned in lines 3, 4 and 5 above were in conformance with the rules of the Michigan Board of Land Surveyors or by a Decree of a Court of Law; established, re-established, monumented, recovered, found as expressed below:

NOTE: Not more than 2 corners, all in the same town and range, may be recorded on this certificate.

	A	B	C	D	E	F	G	H	I	J	K	L	M
1													
2	6	5	4	3	2	1							
3													
4	7	8	9	10	11	12							
5													
6	18	17	16	15	14	13							
7													
8	19	20	21	22	23	24							
9													
10	30	29	28	27	26	25							
11													
12	31	32	33	34	35	36							
13													

A. Description of original monument and accessories and/or subsequent restoration:


(3-Sec. 26) North 1/16 corner between Sections 26 and 27. 1971 - Established by A.O.Enger on line between section corner 1323.37' north and quarter corner 1323.37' south. Set 1"IDx36" I.pipe with 4" aluminum cap. J. Pine 3" N13W 58.2', J. Pine 3" S11E 83.9'.
 (10-Sec. 26) South 1/16 corner between Sections 26 and 27. 1971 - Established by A.O.Enger RLS on line between 1/4 corner 1323.37' north and section corner 1323.37' south. Set 1"IDx36" I.pipe with 4" aluminum cap. Cedar 5" S58W 33.0', W.Spruce 12" N30W 24.8'.

B. Description of corner evidence found and/or method applied in restoring or reestablishing corner:

(3-Sec. 26) Found the 1971 monument, in good condition, and at the record position. The 1971 witnesses were not recovered. Left the monument in place and made new witnesses as described below.
 (10-Sec. 26) Found the 1971 monument in good condition and at record bearing and distance from the 1971 witnesses. The Cedar is a dead stub. The W.Spruce is in good condition. Verified the position of the monument with respect to the adjacent 1/4 and section corners of record and accepted it as a careful and faithful establishment of the position of the corner.

C. Description of monument for corner and accessories established to perpetuate locating the position of the corner:

(3) Found 1"ID I.pipe with 4" alum. MDNR cap. Set measuring nails in: 4" J.Pine N40E 15.3' mrkd "1/16S BT" 3" J.Pine S61E 26.8' do 4" J.Pine S46W 28.8' do 4" J.Pine N21W 7.1' do Set sq'd J.Pine post adjacent. Bearings are magnetic. Distances are to nail with MDNR tag.	(10) Found 1"ID I.pipe with 4" alum. MDNR cap. Set measuring nails in: 4" Balsam N19E 18.7' mrkd "1/16S BT" 5" Spruce S58E 16.6' do 5" Spruce S15E 22.0' do 12" W.Spruce N26W 24.7' old blazes * Bearings are magnetic. Distances are to nail with MDNR tag. * denotes 1971 BT.
---	--



Signed by Stephan J. Szyszkoski
 Surveyor's Michigan License No. 33986

Date 4/19/07

For the Michigan Department of Natural Resources, Office of Land and Facilities

LAND CORNER RECORDATION CERTIFICATE
Filing Requirement of Act 74, Mich. P.A. 1970 as Amended

111

For corners in

<u>Iron</u> <small>(County)</small>	Located In:	Corner Code #	
1. Public Land Survey	T _____ R _____	_____	
	T _____ R _____	_____	
	T _____ R _____	_____	
	S _____ T _____ R _____	_____	
2. Property Controlling in Section	S 26 T 42N R 32W	4	
	S 26 T 42N R 32W	2	
3. Miscellaneous Property in Sec.	S _____ T _____ R _____	_____	
	S _____ T _____ R _____	_____	

4. Lot No. _____, Recorded Plat _____

5. Private Claims

2 Mar 27 2007

4 Mar 22 2007

I, Stephan J. Szyszkoski, in a field survey on _____, 20____ do hereby state that under requirements of P.A. 74, Michigan P.A. of 1970, the corner points mentioned in lines 1 and 2 above were in conformance with regulations and rules therefore as required in the current manual of survey instructions of the United States Department of the Interior, Bureau of Land Management or by a decree of a Court of Law and /or that the corner points mentioned in lines 3, 4 and 5 above were in conformance with the rules of the Michigan Board of Land Surveyors or by a Decree of a Court of Law; established, re-established, monumented, recovered, found as expressed below:

NOTE: Not more than 2 corners, all in the same town and range, may be recorded on this certificate.

A. Description of original monument and accessories and/or subsequent restoration:

(4-Sec. 26) Northwest 1/16 corner, Section 26. Not established in the original survey.
 (2-Sec. 26) East 1/16 corner between Sections 23 and 26. 1972 - Established midway and on line between 1/4 and Sec. corners 20.019 ch. west and east, by A.O.Enger RLS. Set 1" IDx36" I.pipe with 4" aluminum cap. J.Pine 5" N52W 15.9', J.Pine 4" S52E 6.8'.

B. Description of corner evidence found and/or method applied in restoring or reestablishing corner:

(4-Sec. 26) Established the corner at the intersection of straight lines connecting opposite 1/16 corners.
 (2) Recovered the 1972 monument at record distance east of 1/4 corner J9. The monument was found bent over to the north and with a broken aluminum cap in place. The 1972 witnesses were not recovered. The corner falls in a clearcut. Straightened the monument to its apparent original position and made new witnesses as described below.

C. Description of monument for corner and accessories established to perpetuate locating the position of the corner:

(4) Set 1" IDx32" I.pipe with 4" alum. MDNR cap. Set measuring nails in: 3" J.Pine N71E 4.8' mrkd "1/16S 8T" 3" J.Pine S18W 22.7' do 3" J.Pine S50W 8.3' do 3" J.Pine N06W 14.1' do Bearings are magnetic. Distances are to nail with MDNR tag.	(2) Found 1" ID I.pipe with broken 4" alum. MDNR cap. Set measuring nails in: 9" R.Pine N57E 68.8' mrkd "1/16 8T" 6" R.Pine N86E 65.9' do 9" R.Pine S48E 64.2' do 13" R.Pine S15E 82.4' do Sq'd cedar post adjacent. Bearings are magnetic. Distances are to nail with MDNR tag.
--	---

Register of Deeds Stamp & File Number

	A	B	C	D	E	F	G	H	I	J	K	L	M
1													
2	6		5		4		3		2		1		
3													
4	7		8		9		10		11		12		
5													
6	18		17		16		15		14		13		
7													
8	19		20		21		22		23		24		
9													
10	30		29		28		27		26		25		
11													
12	31		32		33		34		35		36		
13													



Signed by Stephan J. Szyszkoski Date 4/19/07
 Surveyor's Michigan License No. 33986

LAND CORNER RECORDATION CERTIFICATE
Filing Requirement of Act 74, Mich. P.A. 1970 as Amended

110

For corners in

<u>Iron</u> <small>(County)</small>	Located In:	Corner Code #	
1. Public Land Survey	T ___ R ___	_____	_____
	T ___ R ___	_____	_____
	T ___ R ___	_____	_____
	S ___ T ___ R ___	_____	_____
2. Property Controlling in Section	S 26 T 42N R 32W	_____	12
	S 26 T 42N R 32W	_____	9
3. Miscellaneous Property in Sec.	S ___ T ___ R ___	_____	_____
	S ___ T ___ R ___	_____	_____
4. Lot No. _____, Recorded Plat _____			
5. Private Claims			

Register of Deeds Stamp & File Number

	A	B	C	D	E	F	G	H	I	J	K	L	M
1													
2	6	5	4	3	2	1							
3													
4	7	8	9	10	11	12							
5													
6	18	17	16	15	14	13							
7													
8	19	20	21	22	23	24							
9													
10	30	29	28	27	26	25							
11													
12	31	32	33	34	35	36							
13													

Mar 22 2007

I, Stephan J. Szyszkoski, in a field survey on _____, 20 ____ do hereby state that under requirements of P.A. 74, Michigan P.A. of 1970, the corner points mentioned in lines 1 and 2 above were in conformance with regulations and rules therefore as required in the current manual of survey instructions of the United States Department of the Interior, Bureau of Land Management or by a decree of a Court of Law and /or that the corner points mentioned in lines 3, 4 and 5 above were in conformance with the rules of the Michigan Board of Land Surveyors or by a Decree of a Court of Law; established, re-established, monumented, recovered, found as expressed below:

NOTE: Not more than 2 corners, all in the same town and range, may be recorded on this certificate.

A. Description of original monument and accessories and/or subsequent restoration:


(12-Sec. 26) South 1/16 corner, Section 26. Not established in the original survey.
 (9-Sec. 26) East 1/16 corner, Section 26. Not established in the original survey.

B. Description of corner evidence found and/or method applied in restoring or reestablishing corner:

(12-Sec. 26) Established the corner midway and on a straight line between 1/4 corner 1321.83' south and the intersection of 1/4 lines of Section 26 1321.83' north.
 (9-Sec. 26) Established the corner midway and on a straight line between 1/4 corner 1320.28' east and the intersection of 1/4 lines of Section 26 1320.28' west.

C. Description of monument for corner and accessories established to perpetuate locating the position of the corner:

(12) Set 1"IDx32" I.pipe with 4" alum. MDNR cap. Set measuring nails in: 10" R.Pine N65E 81.8' mrkd "1/16S BT" 9" R.Pine S48E 107.2' do 14" R.Pine S80E 58.5' do 8" R.Pine N80W 53.2' do	(9) Set 1"IDx32" I.pipe with 4" alum. MDNR cap. Set measuring nails in: 4" J.Pine N29E 10.0' mrkd "1/16S BT" 3" J.Pine N68E 9.4' do 3" J.Pine S60E 5.6' do 3" J.Pine N73W 6.8' do
Bearings are magnetic. Distances are to nail with MDNR tag.	Bearings are magnetic. Distances are to nail with MDNR tag.



Signed by Stephan J. Szyszkoski
 Surveyor's Michigan License No. 33986

Date 4/19/07

For the Michigan Department of Natural Resources, Office of Land and Facilities

109

LAND CORNER RECORDATION CERTIFICATE
Filing Requirement of Act 74, Mich. P.A. 1970 as Amended

For corners in

Iron	Located In:	Corner Code #
(County)		
1. Public Land Survey	T <u> </u> R <u> </u>	<u> </u>
	T <u> </u> R <u> </u>	<u> </u>
	T <u> </u> R <u> </u>	<u> </u>
	S <u> </u> T <u> </u> R <u> </u>	<u> </u>
2. Property Controlling in Section	S 26 T 42N R 32W	8
	S 26 T 42N R 32W	11
3. Miscellaneous Property in Sec.	S <u> </u> T <u> </u> R <u> </u>	<u> </u>
	S <u> </u> T <u> </u> R <u> </u>	<u> </u>
4. Lot No. <u> </u> , Recorded Plat <u> </u>		
5. Private Claims		

Register of Deeds Stamp & File Number

	A	B	C	D	E	F	G	H	I	J	K	L	M
1													
2	6	5	4	3	2	1							
3													
4	7	8	9	10	11	12							
5													
6	16	17	16	15	14	13							
7													
8	19	20	21	22	23	24							
9													
10	30	29	28	27	26	25							
11													
12	31	32	33	34	35	36							
13													

Mar 22 2007

I, Stephan J. Szyszkoski, in a field survey on , 20 do hereby state that under requirements of P.A. 74, Michigan P.A. of 1970, the corner points mentioned in lines 1 and 2 above were in conformance with regulations and rules therefore as required in the current manual of survey instructions of the United States Department of the Interior, Bureau of Land Management or by a decree of a Court of Law and /or that the corner points mentioned in lines 3, 4 and 5 above were in conformance with the rules of the Michigan Board of Land Surveyors or by a Decree of a Court of Law; established, re-established, monumented, recovered, found as expressed below:

NOTE: Not more than 2 corners, all in the same town and range, may be recorded on this certificate.

A. Description of original monument and accessories and/or subsequent restoration:

- (8-Sec. 26) West 1/16 corner, Section 26. Not established in the original survey.
- (11-Sec. 26) Southwest 1/16 corner, Section 26. Not established in the original survey.

B. Description of corner evidence found and/or method applied in restoring or reestablishing corner:

- (8-Sec. 26) Established the corner midway and on a straight line between 1/4 corner 1321.52' west and the intersection of 1/4 lines of Section 26 1321.52' east.
- (11-Sec. 26) Established the corner at the intersection of straight lines connecting opposite 1/16 corners.

C. Description of monument for corner and accessories established to perpetuate locating the position of the corner:

- | | |
|---|--|
| (8) Set 1"IDx32" I.pipe with 4" alum.
MDNR cap. Set measuring nails in:
7" Poplar N88W 50.1' mrkd "1/16S BT"
7" Poplar N72W 32.6' do
3" Poplar N56W 39.7' do
Distances above are to nail/MDNR tag.
Buried cable sign N64W 36.7'
Bearings are magnetic. | (11) Set 1"IDx32" I.pipe with 4" alum.
MDNR cap. Set measuring nails in:
7" R.Pine North 52.3', mrkd: "1/16S BT"
15" R.Pine N84E 16.9' do
14" R.Pine S44E 20.2' do
17" R.Pine S14E 8.6' do
Bearings are magnetic. Distances are to nail with MDNR tag. |
|---|--|



Signed by Stephan J. Szyszkoski
Surveyor's Michigan License No. 33986

Date 4/19/07

For the Michigan Department of Natural Resources, Office of Land and Facilities

108

LAND CORNER RECORDATION CERTIFICATE
Filing Requirement of Act 74, Mich. P.A. 1970

For corners in

<u>Iron</u> (County)	Located In:	Corner Code #
1. Public Land Survey	T <u>42N</u> R <u>32W</u>	<u>J,K-3</u>
	T ___ R ___	<u>002</u>
	T ___ R ___	_____
	T ___ R ___	_____
2. Property Controlling in Section	S ___ T ___ R ___	_____
	S ___ T ___ R ___	_____
3. Miscellaneous Property in Sec.	S ___ T ___ R ___	_____
	S ___ T ___ R ___	_____

RECEIPT# 534
\$9.00 LCRC

RECEIVED FOR RECORD
IRON COUNTY, MICHIGAN
26 DEC 2001 3:03:48 PM
MARK SELMO
REGISTER OF DEEDS

Register of Deeds Stamp & File Number

4. Lot No. _____, Recorded Plat _____
5. Private Claims _____

East Meander Corner Between Sections 2 and 11, T42N, R32W

I, Gary L. Pisoni, in a field survey on March 8, 2001, do hereby state that under requirements of P.A. 74, Michigan P.A. of 1970, the corner points mentioned in lines 1 and 2 above were in conformance with regulations and rules therefore as required in the current manual of survey instructions of the United States Department of the Interior, Bureau of Land Management or by a decree of a Court of Law and /or that the corner points mentioned in lines 3, 4 and 5 above were in conformance with the rules of the Michigan Board of Land Surveyors or by a Decree of a Court of Law; established, re-established, monumented, recovered, found as expressed below:

	A	B	C	D	E	F	G	H	I	J	K	L	M
1													
2		6		5		4		3		2		1	
3													
4		7		8		9		10		11		12	
5													
6		18		17		16		15		14		13	
7													
8		19		20		21		22		23		24	
9													
10		30		29		28		27		26		25	
11													
12		31		32		33		34		35		36	
13													

NOTE: Not more than 2 corners, all in the same town and range, may be recorded on this certificate.

A. Description of original monument and accessories and/or subsequent restoration:

Original corner established on Sept. 21, 1849 by Zelotes B. Searls, U.S. Deputy Surveyor.
Original Corner; Elm Post
Original Bearing Trees:

Maple	8"	N 19°E	49 links (32.34 feet)
Elm	10"	S 40°E	96 links (63.36 feet)

PEER GROUP APPROVED
Gary L. Pisoni 12-20-01
COUNTY REPRESENTATIVE

B. Description of corner evidence found and/or method applied in restoring or reestablishing corner:

No evidence of original B.T.s found.

Restored the East meander corner position on the East bank of the Paint River and on line between the Northeast and Northwest Section corners of Section 11.

Corner record research on file with County Representative.

C. Description of monument for corner and accessories established to perpetuate locating the position of the corner:

At the corner position, set a 5/8" diameter by 30" long rebar pin, 2" above ground surface, with a 3" diameter aluminum cap stamped as follows: Iron County Remonumentation, T42N, R32W, W.C.M.C., S-2, S-11, 2001, N 89°47'46"W, 132.01 feet, RLS 27457 from which

I established the following new blazed and scribed bearing trees: (all measurements taken to a nail in side of tree)

Red Maple	8"	N 69°E	2.79 feet
Red Pine	11"	S 18°W	44.62 feet
Hemlock (dbl)	8"	S 50°W	11.72 feet
Steel sign post		South	0.55 feet

01-071
Signed by Gary L. Pisoni Date 12-20-2001

Surveyor's Michigan License No. 27457

FORM APPROVED BY MICHIGAN STATE BOARD OF PROFESSIONAL SURVEYORS, JAN. 28, 1971



15
107

LAND CORNER RECORDATION CERTIFICATE
Filing Requirement of Act 74, Mich. P.A. 1970

For corners in

Iron	Located In:	Corner Code #
(County)		
1. Public Land Survey	T <u>42N</u> R <u>32W</u>	<u>I,J-3</u>
	T _____ R _____	<u>001</u>
	T _____ R _____	_____
	T _____ R _____	_____
2. Property Controlling in Section	S _____ T _____ R _____	_____
	S _____ T _____ R _____	_____
3. Miscellaneous Property in Sec.	S _____ T _____ R _____	_____
	S _____ T _____ R _____	_____

RECEIPT# 534
\$9.00 LCRC

RECEIVED FOR RECORD
 IRON COUNTY, MICHIGAN
 26 DEC 2001 3:03:48 PM
 MARK SELMO
 REGISTER OF DEEDS

Register of Deeds Stamp & File Number

4. Lot No. _____, Recorded Plat _____
 5. Private Claims _____

West Meander Corner Between Sections 2 and 11, T42N, R32W

I, Gary L. Pisoni, in a field survey on March 8, 2001 do hereby state that under requirements of P.A. 74, Michigan P.A. of 1970, the corner points mentioned in lines 1 and 2 above were in conformance with regulations and rules therefore as required in the current manual of survey instructions of the United States Department of the Interior, Bureau of Land Management or by a decree of a Court of Law and /or that the corner points mentioned in lines 3, 4 and 5 above were in conformance with the rules of the Michigan Board of Land Surveyors or by a Decree of a Court of Law; established, re-established, monumented, recovered, found as expressed below:

	A	B	C	D	E	F	G	H	I	J	K	L	M
1													
2	6		5		4		3		2		1		
3													
4	7		8		9		10		11		12		
5													
6	18		17		16		15		14		13		
7													
8	19		20		21		22		23		24		
9													
10	30		29		28		27		26		25		
11													
12	31		32		33		34		35		36		
13													

NOTE: Not more than 2 corners, all in the same town and range, may be recorded on this certificate.

A. Description of original monument and accessories and/or subsequent restoration:

Original corner established on Sept. 21, 1849 by Zelotes B. Searls, U.S. Deputy Surveyor.

Original Corner; Fir Post

Original Bearing Trees:

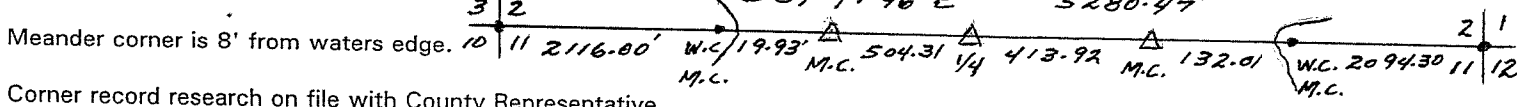
Fir	10"	S 21°W	26 links (17.16 feet)
Fir	10"	N 71°W	35 links (23.10 feet)

PEER GROUP APPROVED
Gary L. Pisoni 12-20-01
COUNTY REPRESENTATIVE

B. Description of corner evidence found and/or method applied in restoring or reestablishing corner:

No evidence of original B.T.s found.

Restored the West meander corner position on the West bank of the Paint River and on line between the Northeast and Northwest Section corners of Section 11.



Corner record research on file with County Representative.

C. Description of monument for corner and accessories established to perpetuate locating the position of the corner:

At the corner position, set a 5/8" diameter by 30" long rebar pin, 2" above ground surface, with a 3" diameter aluminum cap stamped as follows: Iron County Remonumentation, T42N, R32W, S-2, S-11, W.C.M.C., 2001, S 89°47'46"E, 19.93 feet, RLS 27457 from which

I established the following new blazed and scribed bearing trees: (all measurements taken to a nail in side of tree)

Balsam	9"	S 03°E	30.64 feet
Balsam	11"	S 68°W	31.55 feet
Red Maple (dbl)	12"	N 50°W	35.95 feet
Steel sign post		West	0.65 feet

01-070

Signed by Gary L. Pisoni Date 12-20-2001

Surveyor's Michigan License No. 27457

FORM APPROVED BY MICHIGAN STATE BOARD OF PROFESSIONAL SURVEYORS, JAN. 28, 1971



106

LAND CORNER RECORDATION CERTIFICATE

FILING REQUIREMENT OF ACT 74, MICH. P.A.1970

FOR CORNERS OF--:	LOCATED IN--:	CORNER CODE NUMBER
1. PUBLIC LAND SURVEY _____ T. <u>42</u> N. <u>32</u> W.		<u>H-5, I-6, H-7</u>
2. PROPERTY CONTROLLING IN SECTION _____ T. _____ N. _____ S. _____ R. _____ E. _____ W.		
3. MISCELLANEOUS PROPERTY IN SECTION _____ T. _____ N. _____ S. _____ R. _____ E. _____ W.		
4. LOT NO. _____, RECORDED PLAT _____		
5. PRIVATE CLAIMS _____		

REGISTER'S OFFICE) SS
 IRON COUNTY, MICH.)
 RECEIVED FOR RECORD THE 23RD DAY OF
JANUARY A.D. 19 91 AT
11:40 O'CLOCK A M. AND RECORDED IN LIBER
6 OF L.C. RECORDS
 ON PAGE 233
Chuck Palmer
 DEPUTY REGISTER OF DEEDS

REGISTER OF DEEDS STAMP AND FILING NUMBER

I, Edward Kazianka, do hereby certify that under requirements of P.A. 74, Michigan P.A. of 1970, the corner points mentioned in lines 1 and 2 above were, in a field survey on Jan. 10, 1991, established, re-established, monumented, re-monumented, recovered or restored as expressed below and in conformance with regulations and rules therefore as required in the current manual of survey instructions of the United States Department of the Interior, Bureau of Land Management or by a decree of a court of law. Furthermore, that the corner points mentioned in lines 3, 4 and 5 above were, in a field survey on _____, 19____, found, recovered, restored, established or re-established as expressed below and in conformance with the rules of the Michigan State Board of Registration for Land Surveyors or, by a Decree of a Court of law:

A. Description of original monument and accessories and/or subsequent restoration:

H-5 Wood Post Yellow Pine 5 S12E 05 Lks.
 Jack Pine 12 N51W 44 Lks.

I-6 Wood Post White Pine 10 N89W 29 Lks.
 Hemlock 18 S50E 36 Lks.
 3" Brass cap on a 2" Iron pipe set by the Wisconsin-Michigan Power Company.

H-7 Wood Post White Pine 10 S65E 04 Lks. Scribed Cedar post set by persons
 " " 10 N55W 16 Lks. unknown.

B. Description of corner evidence found and/or method applied in restoring or re-establishing corner:

H-5 Corner set by proportionate measurement at the mid-point and on line between the previously recorded section corners. *check*

I-6 Accepted the pipe and cap as being the Quarter Corner between Sections 14 and 15.

H-7 Accepted the wood post as being the Quarter Corner between Sections 15 & 22.

C. Description of monument for corner and accessories established to perpetuate locating the position of the corner:

H-5 4" Aluminum cap on a 1" Iron pipe, four feet long.
 Jack Pine 6 N06W 9.30 feet. 1 1/4 inch Iron Pipe N23W 42.30 feet.
 " " 7 S78W 19.35 "

I-6 3" Brass cap on a 2" Iron pipe. Red Pine 5 S05E 38.30 feet.
 Oak 9 S77W 20.15 feet. Spruce 7 N76E 19.25 feet.

H-7 4" Aluminum cap on a 1" Iron pipe, three feet long.
 Scotch Pine 13 N51W 26.80 feet. Scotch Pine 12 N15E 21.05 feet.
 " " 16 N72E 20.15 "


SIGNED BY Edward Kazianka DATE January 22, 1991

SURVEYOR'S MICHIGAN REGISTRATION NO. 14765

FOR STATE AND UNITED STATES AGENCIES:

SIGNED BY _____ DATE _____
 CHIEF OF SURVEY PARTY

APPROVED AND SIGNED BY _____ DATE _____
 MICHIGAN REGISTERED LAND SURVEYOR



SURVEYOR'S MICHIGAN REGISTRATION NO. _____

LIBER **6** PAGE **233**

SURVEY &
MONUMENTATION

MAR 13 2002

SECTION

LAND CORNER RECORDATION CERTIFICATE
Filing Requirement of Act 74, Mich. P.A. 1970

105

For corners in

<u>Iron</u> (County)	Located In:	Corner Code #
1. Public Land Survey	T <u>42N</u> R <u>32W</u>	<u>K-5</u>
	T ___ R ___	___
	T ___ R ___	___
	T ___ R ___	___
2. Property Controlling in Section	S ___ T ___ R ___	___
	S ___ T ___ R ___	___
3. Miscellaneous Property in Sec.	S ___ T ___ R ___	___
	S ___ T ___ R ___	___

RECEIPT# 534
\$9.00 LCRC

RECEIVED FOR RECORD
IRON COUNTY, MICHIGAN
26 DEC 2001 3:03:48 PM
MARK SELHO
REGISTER OF DEEDS

Register of Deeds Stamp & File Number

4. Lot No. _____, Recorded Plat _____
5. Private Claims _____

Section Corner Common to Sections 11, 12, 13 and 14, T42N, R32W

I, Gary L. Pisoni, in a field survey on March 2, 2001, do hereby state that under requirements of P.A. 74, Michigan P.A. of 1970, the corner points mentioned in lines 1 and 2 above were in conformance with regulations and rules therefore as required in the current manual of survey instructions of the United States Department of the Interior, Bureau of Land Management or by a decree of a Court of Law and/or that the corner points mentioned in lines 3, 4 and 5 above were in conformance with the rules of the Michigan Board of Land Surveyors or by a Decree of a Court of Law; established, re-established, monumented, recovered, found as expressed below:

A	B	C	D	E	F	G	H	I	J	K	L	M
1												
2	5		5		4		3		2		1	
3												
4	7		8		9		10		11		12	
5												
6	16		17		16		15		14		13	
7												
8	19		20		21		22		23		24	
9												
10	30		29		28		27		26		25	
11												
12	31		32		33		34		35		36	
13												

NOTE: Not more than 2 corners, all in the same town and range, may be recorded on this certificate.

A. Description of original monument and accessories and/or subsequent restoration:

Original corner established on August 31, 1849 by Zelotes B. Searls, U.S. Deputy Surveyor.
Original Corner; Cedar Post
Original Bearing Trees:
Yellow Pine 24" S 75°E 17 links (11.22 feet)
Hamlock 18" N 80°W 22 links (14.52 feet)

PEER GROUP APPROVED
Gary L. Pisoni 12-20-01
COUNTY REPRESENTATIVE

B. Description of corner evidence found and/or method applied in restoring or reestablishing corner:

No evidence of original B.T.s found.

Found a WI/MI Power Company concrete monument with a brass cap marking corner position, 3" above ground surface, stamped as follows: Wisc Mich Power Co., T42N, R32W, S-11, S-12, S-13, S-14. I accept the concrete monument as the best available evidence for restoring the corner position.

Corner record research on file with County Representative.

C. Description of monument for corner and accessories established to perpetuate locating the position of the corner:

Blazed and scribed the following new bearing trees: (All measurements taken to a nail in side of tree)

Cedar	8"	N 23°E	61.88 feet
Cedar	16"	S 84°E	27.12 feet
Red Maple (clump)	7"	S 32°E	37.58 feet
Steel sign post		N 45°W	0.85 feet

01-075
Signed by Gary L. Pisoni Date 12-20-01

Surveyor's Michigan License No. 27457

FORM APPROVED BY MICHIGAN STATE BOARD OF PROFESSIONAL SURVEYORS, JAN. 28, 1971
REVISED MAY 14, 1976
REVISED JAN., 1993
REVISED OCT., 1995



LIBER 9

PAGE 178



104

SURVEY & RE-MONUMENTATION

MAR 13 2002

LAND CORNER RECORDATION CERTIFICATE
Filing Requirement of Act 74, Mich. P.A. 1970

SECTION

For corners in

<u>Iron</u> (County)	Located In:	Corner Code #
1, Public Land Survey	T <u>42N</u> R <u>32W</u>	<u>K-4</u>
	T _____ R _____	_____
	T _____ R _____	_____
	T _____ R _____	_____
2, Property Controlling in Section	S _____ T _____ R _____	_____
	S _____ T _____ R _____	_____
3, Miscellaneous Property in Sec.	S _____ T _____ R _____	_____
	S _____ T _____ R _____	_____

RECEIPT# 534
\$9.00 LCRC

RECEIVED FOR RECORD
IRON COUNTY, MICHIGAN
26 DEC 2001 3:03:48 PM
MARK SELMO
REGISTER OF DEEDS

Register of Deeds Stamp & File Number

4, Lot No. _____, Recorded Plat _____
5, Private Claims _____

Quarter Corner Between Sections 11 and 12, T42N, R32W

I, Gary L. Pisoni, in a field survey on March 2, 2001, do hereby state that under requirements of P.A. 74, Michigan P.A. of 1970, the corner points mentioned in lines 1 and 2 above were in conformance with regulations and rules therefore as required in the current manual of survey instructions of the United States Department of the Interior, Bureau of Land Management or by a decree of a Court of Law and/or that the corner points mentioned in lines 3, 4 and 5 above were in conformance with the rules of the Michigan Board of Land Surveyors or by a Decree of a Court of Law; established, re-established, monumented, recovered, found as expressed below:

A	B	C	D	E	F	G	H	I	J	K	L	M
1												
2	5		5			4		3		2		1
3												
4	7		9		9		10		11	●	12	
5												
6	10		17		16		15		14		13	
7												
8	19		20		21		22		23		24	
9												
10	30		29		28		27		26		25	
11												
12	31		32		33		34		35		36	
13												

NOTE: Not more than 2 corners, all in the same town and range, may be recorded on this certificate.

A. Description of original monument and accessories and/or subsequent restoration:

Original corner established on August 30, 1849 by Zalotes B. Searls, U.S. Deputy Surveyor.
Original Corner; Cherry Post
Original Bearing Trees:
Yellow Pine 24" S 21°E 7 links (4.62 feet)
Yellow Pine 20" N 14°W 26 links (17.16 feet)

B. Description of corner evidence found and/or method applied in restoring or reestablishing corner:

No evidence of original B.T.s found.

Found a WI/MI Power Co. concrete monument with a brass cap marking the corner position, 10" above ground surface, stamped as follows: Wisc Mich Power Co., T42N, R32W, 1/4, S-11, S-12. I accept the concrete monument as the best available evidence for restoring the corner position.

Bearing trees found:

Jack Pine	8"	N 07°E	41.10 feet
Red Pine	11"	S 09°E	30.45 feet

PEER GROUP APPROVED

Iron Gary L. Pisoni 12-30-01
COUNTY REPRESENTATIVE

Corner record research on file with County Representative.

C. Description of monument for corner and accessories established to perpetuate locating the position of the corner:


Blazed and scribed the following new bearing trees: (All measurements taken to a nail in side of tree)

Red Pine	12"	N 46°E	65.22 feet
White Birch(multi-stem)	13"	S 50°W	31.00 feet
Steel sign post		S 75°E	0.86 feet

01-074
Signed by Gary L. Pisoni Date 12-30-01

Surveyor's Michigan License No. 27457

FORM APPROVED BY MICHIGAN STATE BOARD OF PROFESSIONAL SURVEYORS, JAN. 28, 1971
REVISED MAY 14, 1975
REVISED JAN., 1983
REVISED OCT., 1995



LIBER 9

PAGE 177



Feb - 1.1'
from MPOC
SS 3/14/06

SURVEY &
REMONUMENTATION

MAR 13 2002

SECTION

LAND CORNER RECORDATION CERTIFICATE
Filing Requirement of Act 74, Mich. P.A. 1970

For corners in

<u>Iron</u> (County)	Located In:	Corner Code #
1. Public Land Survey	T <u>42N</u> R <u>32W</u>	<u>K-3</u>
	T _____ R _____	_____
	T _____ R _____	_____
	T _____ R _____	_____
2. Property Controlling in Section	S _____ T _____ R _____	_____
	S _____ T _____ R _____	_____
3. Miscellaneous Property in Sec.	S _____ T _____ R _____	_____
	S _____ T _____ R _____	_____

RECEIPT# 534
\$9.00 LCRC

RECEIVED FOR RECORD
IRON COUNTY HIGHWAY
28 DEC 2001 3:03:48 PM
MARK SELMO
REGISTER OF DEEDS

Register of Deeds Stamp & File Number

4. Lot No. _____, Recorded Plat _____
5. Private Claims _____

Section Corner Common to Sections 1, 2, 11 and 12, T42N, R32W

I, Gary L. Pisoni, in a field survey on March 2, 2001, do hereby state that under requirements of P.A. 74, Michigan P.A. of 1970, the corner points mentioned in lines 1 and 2 above were in conformance with regulations and rules therefore as required in the current manual of survey instructions of the United States Department of the Interior, Bureau of Land Management or by a decree of a Court of Law and /or that the corner points mentioned in lines 3, 4 and 5 above were in conformance with the rules of the Michigan Board of Land Surveyors or by a Decree of a Court of Law; established, re-established, monumented, recovered, found as expressed below:

	A	B	C	D	E	F	G	H	I	J	K	L	M
1													
2	8		5		4		3		2		1		
3													
4	7		8		9		10		11		12		
5													
6	18		17		16		15		14		13		
7													
8	19		20		21		22		23		24		
9													
10	30		29		28		27		26		25		
11													
12	31		32		33		34		35		36		
13													

NOTE: Not more than 2 corners, all in the same town and range, may be recorded on this certificate.

A. Description of original monument and accessories and/or subsequent restoration:

Original corner established on August 30, 1849 by Zelotes B. Searls, U. S. Deputy Surveyor.

Original Corner; White Pine Post

Original Bearing Trees:

White Pine 18" S 40°E 7 links (4.62 feet)

White Pine 18" N 81°W 23 links (15.18 feet)

On 10/12/70, Arthur O. Enger, RLS, DNR, restored the section corner position from a found Wis/Mich Power Co. concrete marker with brass cap at record bearing and distance from the original bearing trees, stamped as follows: T42N, R32W, Wis/Mich Power Co., S-2, S-1, S-11, S-12 and recorded in Liber 1, Page 57 and 58 of L.C. records.

1970 bearing trees:

Aspen 5" N 39°E 11.4 feet

B. Description of corner evidence found and/or method applied in restoring or reestablishing corner:

No evidence of original B.T.s found.

On 3/2/01, found the monument as described above and the following bearing tree:

Popple 12" N 39°E 11.38 feet

Monument is 5" above ground surface.

Corner record research on file with County Representative.

C. Description of monument for corner and accessories established to perpetuate locating the position of the corner:

Blazed and scribed the following new bearing trees: (All measurements taken to a nail in side of tree)

Popple 6" N 27°W 31.46 feet

Red Pine 14" N 63°E 26.72 feet

Black Cherry 5" S 41°E 24.30 feet



Steel sign post N 60°W 1.0 feet

01-073

Signed by Gary L. Pisoni Date 12-30-2001

Surveyor's Michigan License No. 27457

FORM APPROVED BY MICHIGAN STATE BOARD OF PROFESSIONAL SURVEYORS, JAN 28 1971
REVISED NOV 10 1975
REVISED (MCL) 1983
REVISED OCT, 1995



103

SURVEY &
MONUMENTATION

MAR 13 2002

102

LAND CORNER RECORDATION CERTIFICATE
Filing Requirement of Act 74, Mich. P.A. 1970

SECTION

For corners in

_____ Iron _____ (County)	Located in:	Corner Code #
1. Public Land Survey	T 42N R 32W	1-5
	T _____ R _____	_____
	T _____ R _____	_____
	T _____ R _____	_____
2. Property Controlling in Section	S _____ T _____ R _____	_____
	S _____ T _____ R _____	_____
3. Miscellaneous	S _____ T _____ R _____	_____
Property in Sec.	S _____ T _____ R _____	_____

RECEIPT# 534
\$9.00 LCRC

RECEIVED FOR RECORD
IRON COUNTY, MICHIGAN
26 DEC 2001 3:03:48 PM
MARK SELHO
REGISTER OF DEEDS

Register of Deeds Stamp & File Number

4. Lot No. _____, Recorded Plat _____
5. Private Claims _____

Section Corner Common to Sections 10, 11, 14 and 15, T42N, R32W

I, Gary L. Pisoni, in a field survey on March 1, 2001, do hereby state that under requirements of P.A. 74, Michigan P.A. of 1970, the corner points mentioned in lines 1 and 2 above were in conformance with regulations and rules therefore as required in the current manual of survey instructions of the United States Department of the Interior, Bureau of Land Management or by a decree of a Court of Law and/or that the corner points mentioned in lines 3, 4 and 5 above were in conformance with the rules of the Michigan Board of Land Surveyors or by a Decree of a Court of Law; established, re-established, monumented, recovered, found as expressed below:

	A	B	C	D	E	F	G	H	I	J	K	L	M
1													
2	6			5			4		3		2		1
3													
4	7			8			9		10		11		12
5													
6	18			17			16		15		14		13
7													
8	19			20			21		22		23		24
9													
10	30			29			28		27		26		25
11													
12	31			32			33		34		35		36
13													

NOTE: Not more than 2 corners, all in the same town and range, may be recorded on this certificate.

A. Description of original monument and accessories and/or subsequent restoration:

Original corner established on Sept. 20, 1849 by Zelotes B. Searls, U.S. Deputy Surveyor.

Original Corner; White Pine Post

Original Bearing Trees:

Yellow Pine	10"	S 40°E	6 links (3.96 feet)
Yellow Pine	22"	N 44°W	18 links (11.88 feet)

On 12/3/53, Murray S. Gates, RLS, restored the section corner position and set a Wis. Mich. Power Co. brass capped pipe monument with a 3" diameter brass cap stamped as follows: T42N, R32W, S 10, S-11, S-15, S-14 and recorded in Liber 2, Page 23 of L.C. records.

1953 bearing trees:

Jack Pine	4"	N 76°W	54.0 feet
Jack Pine	4"	N 50°E	18.2 feet

PEER GROUP APPROVED

Gary L. Pisoni 12-30-01

COUNTY REPRESENTATIVE

B. Description of corner evidence found and/or method applied in restoring or reestablishing corner:

No evidence of original B.T.s found.

On 3/1/01, found the monument as described above and the following bearing trees:

Jack Pine	16"	N 53°E	18.60 feet
Jack Pine	14"	S 35°W	46.64 feet
Jack Pine	10"	N 64°W	15.23 feet

Monument is 16" above ground surface.

Corner record research on file with County Representative.

C. Description of monument for corner and accessories established to perpetuate locating the position of the corner:

Blazed and scribed the following new bearing tree: (All measurements taken to a nail in side of tree)

Jack Pine	10"	N 01°W	21.47 feet
Steel sign post		South	0.75 feet

01-069

Signed by Gary L. Pisoni Date 12-30-2001

Surveyor's Michigan License No. 27457

FORM APPROVED BY MICHIGAN STATE BOARD OF PROFESSIONAL SURVEYORS PLAN. 20, 1974



LIBER 9

PAGE 172

SURVEY &
MONUMENTATION

MAR 13 2002

SECTION

LAND CORNER RECORDATION CERTIFICATE
Filing Requirement of Act 74, Mich. P.A. 1970

For corners in

_____ Iron _____ (County)	Located In:	Corner Code #
1. Public Land Survey	T <u>42N</u> R <u>32W</u>	<u>1-4</u>
	T _____ R _____	_____
	T _____ R _____	_____
	T _____ R _____	_____
2. Property Controlling In Section	S _____ T _____ R _____	_____
	S _____ T _____ R _____	_____
3. Miscellaneous Property in Sec.	S _____ T _____ R _____	_____
	S _____ T _____ R _____	_____

RECEIPT# 534
\$9.00 LCRC

RECEIVED FOR RECORD
IRON COUNTY, MICHIGAN
26 DEC 2001 3:03:48 PM
MARK SELKO
REGISTER OF DEEDS

Register of Deeds Stamp & File Number

4. Lot No. _____, Recorded Plat _____
5. Private Claims _____

Quarter Corner Between Sections 10 and 11, T42N, R32W

I, Gary L. Pisoni, in a field survey on March 1, 2001, do hereby state that under requirements of P.A. 74, Michigan P.A. of 1970, the corner points mentioned in lines 1 and 2 above were in conformance with regulations and rules therefore as required in the current manual of survey instructions of the United States Department of the Interior, Bureau of Land Management or by a decree of a Court of Law and for that the corner points mentioned in lines 3, 4 and 5 above were in conformance with the rules of the Michigan Board of Land Surveyors or by a Decree of a Court of Law; established, re-established, monumented, recovered, found as expressed below:

	A	B	C	D	E	F	G	H	I	J	K	L	M
1													
2	6		5		4		3		2		1		
3													
4	7		8		9		10		11		12		
5													
6	18		17		16		15		14		13		
7													
8	19		20		21		22		23		24		
9													
10	30		29		28		27		26		25		
11													
12	31		32		33		34		35		36		
13													

NOTE: Not more than 2 corners, all in the same town and range, may be recorded on this certificate.

A. Description of original monument and accessories and/or subsequent restoration:

Original corner established on Sept. 21, 1849 by Zelotes B. Searls U.S. Deputy Surveyor.
Original Corner; White Pine Post
Original Bearing Trees:

White Pine	14"	S 40°W	13 links (8.58 feet)
Spruce Pine	10"	N 35°E	4 links (2.64 feet)

B. Description of corner evidence found and/or method applied in restoring or reestablishing corner:

No evidence of original B.T.s found.

Found a WI/MI Power Company pipe monument with a brass cap marking the corner position, 16" above ground surface and stamped as follows: Wisc Mich Power Co, T42N, R32W, 1/4, S-10, S-11. I accept the pipe monument as the best available evidence for restoring the corner position.

No bearing trees available. Corner is located in an open clear cut.

Corner record research on file with County Representative.

PEER GROUP APPROVED
Gary L. Pisoni 12-20-2001
COUNTY REPRESENTATIVE

C. Description of monument for corner and accessories established to perpetuate locating the position of the corner:

Corner references:


Steel sign post	South	0.80 feet
Steel sign post	West	0.70 feet

01-068

Signed by Gary L. Pisoni Date 12-20-2001

Surveyor's Michigan License No. 27457

FORM APPROVED BY MICHIGAN STATE BOARD OF PROFESSIONAL SURVEYORS: JAN 20, 1977



LIBER 9

PAGE 171

~~2~~
101

*Fd. 1.91
from mpol
SS 3/14/26*

SURVEY &
REMONUMENTATION

MAR 13 2002

100

LAND CORNER RECORDATION CERTIFICATE
Filing Requirement of Act 74, Mich. P.A. 1970

SECTION

For corners in

<u>Iron</u> (County)	Located In:	Corner Code #
1. Public Land Survey	T <u>42N</u> R <u>32W</u>	<u>I-3</u>
	T _____ R _____	_____
	T _____ R _____	_____
	T _____ R _____	_____
2. Property Controlling In Section	S _____ T _____ R _____	_____
	S _____ T _____ R _____	_____
3. Miscellaneous Property in Sec.	S _____ T _____ R _____	_____
	S _____ T _____ R _____	_____

RECEIPT# 534
\$9.00 LCRC

RECEIVED FOR RECORD
IRON COUNTY, MICHIGAN
26 DEC 2001 3:03:48 PM
MARK SELHO
REGISTER OF DEEDS

Register of Deeds Stamp & File Number

4. Lot No. _____, Recorded Plat _____
5. Private Claims _____

Section Corner Common to Sections 2, 3, 10 and 11, T42N, R32W

I, Gary L. Pisoni, in a field survey on March 1, 2001, do hereby state that under requirements of P.A. 74, Michigan P.A. of 1970, the corner points mentioned in lines 1 and 2 above were in conformance with regulations and rules therefore as required in the current manual of survey instructions of the United States Department of the Interior, Bureau of Land Management or by a decree of a Court of Law and/or that the corner points mentioned in lines 3, 4 and 5 above were in conformance with the rules of the Michigan Board of Land Surveyors or by a Decree of a Court of Law; established, re-established, monumented, recovered, found as expressed below:

	A	B	C	D	E	F	G	H	I	J	K	L	M
1													
2	6		5		4		3		2		1		
3													
4	7		8		9		10		11		12		
5													
6	10		17		16		15		14		13		
7													
8	19		20		21		22		23		24		
9													
10	30		29		28		27		26		25		
11													
12	31		32		33		34		35		36		
13													

NOTE: Not more than 2 corners, all in the same town and range, may be recorded on this certificate.

A. Description of original monument and accessories and/or subsequent restoration:

Original corner established on Sept. 21, 1849 by Zelotes B. Searle, U.S. Deputy Surveyor.

Original Corner; White Pine Post

Original Bearing Trees:

White Pine	10"	S 20°W	21 links (13.86 feet)
Yellow Pine	18"	N 42°E	18 links (11.88 feet)

B. Description of corner evidence found and/or method applied in restoring or reestablishing corner:

No evidence of original B.T.s found.

Found a W/MI Power Company monument with a brass cap marking the corner position, 10" above ground surface and stamped as follows: Wis Mich Power Co., T42N, R32W, S-2, S-3, S-10, S-11. I accept the concrete monument as the best available evidence for restoring the corner position.

Bearing tree found:

Jack Pine	15"	N 19°W	24.87 feet
-----------	-----	--------	------------

Monument is located on the West side of a camp road.

Corner record research on file with County Representative.

PEER GROUP APPROVED

Gary L. Pisoni
COUNTY REPRESENTATIVE

C. Description of monument for corner and accessories established to perpetuate locating the position of the corner:

Blazed and scribed the following new bearing trees: (All measurements taken to a nail in side of tree)

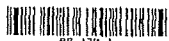
Popple	16"	N 83°W	67.81 feet
Popple	5"	N 70°E	43.08 feet
Popple	5"	S 27°E	92.38 feet
Steel sign post		N 56°W	1.0 feet

01-067

Signed by Gary L. Pisoni Date 12-20-01

Surveyor's Michigan License No. 27457

FORM APPROVED BY MICHIGAN STATE BOARD OF PROFESSIONAL SURVEYORS, JAN. 28, 1973



99

LAND CORNER RECORDATION CERTIFICATE
Filing Requirement of Act 74, Mich. P.A. 1970 as Amended

For corners in

Iron	Located In:	Corner Code #
(County)		
1. Public Land Survey	T 42N R 32W	63
	T R	
	T R	
	S T R	
2. Property Controlling in Section	S 10 T 42N R 32W	2
	S T R	
3. Miscellaneous Property in Sec.	S T R	
	S T R	

Register of Deeds Stamp & File Number

4. Lot No. _____, Recorded Plat _____
5. Private Claims _____

Mar 09 2006

I, Stephan J. Szyszkoski, in a field survey on _____, 20 _____ do hereby state that under requirements of P.A. 74, Michigan P.A. of 1970, the corner points mentioned in lines 1 and 2 above were in conformance with regulations and rules therefore as required in the current manual of survey instructions of the United States Department of the Interior, Bureau of Land Management or by a decree of a Court of Law and /or that the corner points mentioned in lines 3, 4 and 5 above were in conformance with the rules of the Michigan Board of Land Surveyors or by a Decree of a Court of Law; established, re-established, monumented, recovered, found as expressed below:

A	B	C	D	E	F	G	H	I	J	K	L	M
1												
2	6	5	4	3	2	1						
3												
4	7	8	9	10	11	12						
5												
6	18	17	16	15	14	13						
7												
8	19	20	21	22	23	24						
9												
10	30	29	28	27	26	25						
11												
12	31	32	33	34	35	36						
13												

NOTE: Not more than 2 corners, all in the same town and range, may be recorded on this certificate.

A. Description of original monument and accessories and/or subsequent restoration:


(G3) Corner common to Sections 3-4-9-10. 1953: Reestablished by Murray Gates RLS 2280, "5219' South and 5266' West of established corners in accordance with Gov't notes". Set Wis. Mich. Power Co. pipe marker. New witnesses: 10" J. Pine N45E 59.3', 5" J. Pine S30E 62.8', 3" J. Pine S25W 75.4'. (rec. L.2 P.22 L.C.R.). 1971: The 1953 monument was recovered and accepted by A.O. Enger RLS who made the following new witnesses: J. Pine 6" N39E 12.1', J. Pine 5" S48E 17.7'. (2-Sec. 10) East 1/16 corner between Sections 3 and 10. Not established in the original survey. Found no subsequent record.

B. Description of corner evidence found and/or method applied in restoring or reestablishing corner:

(G3) Found and accepted a 2" dia. WMPCO pipe monument with 3 1/4" dia. brass cap, appropriately stamped to identify the corner, in good condition, projecting about 19", and at record bearing and distance from the 1971 witnesses (the J. Pine SE is standing dead, the J. Pine NE is in good condition). Left the monument in place and made new witnesses as described below.
(2-Sec. 10) Recovered a NI-MI Power Company pipe monument capped with a brass cap, appropriately stamped, 1.77' North and 0.12' West of the proportionate position between Section and Quarter corners of record. Accepted same as a careful and faithful determination of the position of the corner.

C. Description of monument for corner and accessories established to perpetuate locating the position of the corner:

(G3) Found WMPCO pipe monument with brass cap. Set measuring nails in:	(2) Fd. WMPCO pipe monument with 3.25" dia. brass cap. Set measuring nails in:
12" J. Pine N42E 12.5' old blazes *	7" R. Pine S77W 9.8' mrkd "1/16S BT"
10" J. Pine S20E 39.6' mrkd "S10 NBT"	7" R. Pine N31W 27.5' do
6" J. Pine S44W 54.7' "S9 NBT"	7" R. Pine N09W 31.1' do
6" J. Pine N28W 14.7' "S4 NBT"	5" Poplar S24E 19.2' do
Set sq'd J. Pine post adjacent. Bearings are magnetic. Distances are to nail with tag. * denotes 1971 NBT.	Set sq'd cedar post adjacent. Bearings are magnetic. Distances are to nail with tag.



Signed by Stephan J. Szyszkoski Date 7/27/06
Surveyor's Michigan License No. 33986

LAND CORNER RECORDATION CERTIFICATE
Filing Requirement of Act 74, Mich. P.A. 1970 as Amended

For corners in

Table with columns: Iron (County), Located In, Corner Code #. Includes entries for Public Land Survey and Property Controlling in Section.

Register of Deeds Stamp & File Number

4. Lot No. , Recorded Plat
5. Private Claims

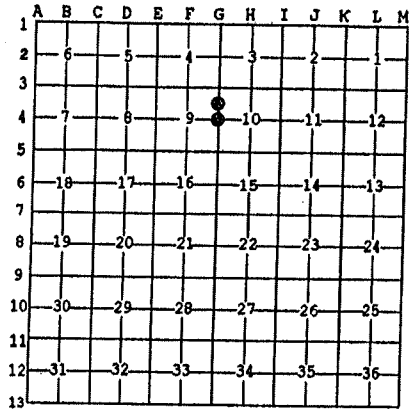
Mar 09 2006

I, Stephan J. Szyszkoski, in a field survey on , 20 do hereby state that under requirements of P.A. 74, Michigan P.A. of 1970, the corner points mentioned in lines 1 and 2 above were in conformance with regulations with regulations and rules therefore as required in the current manual of survey instructions of the United States Department of the Interior, Bureau of Land Management or by a decree of a Court of Law and /or that the corner points mentioned in lines 3, 4 and 5 above were in conformance with the rules of the Michigan Board of Land Surveyors or by a Decree of a Court of Law; established, re-established, monumented, recovered, found as expressed below:

NOTE: Not more than 2 corners, all in the same town and range, may be recorded on this certificate.

A. Description of original monument and accessories and/or subsequent restoration:

(G4) Quarter corner common to Sections 9 and 10. 1971: Reestablished by A.O.Enger RLS midway and on line between Section corners 39.997 chains North and South. Set 1"IDx36" I.pipe with 4" aluminum cap. J.Pine 5" N60E 28.1', J.Pine 5" S25E 33.8'. (3-Sec. 10) North 1/16 corner between Sections 9 and 10. Established in 1971 by A.O.Enger RLS, on line between section corner 19.998 ch. N and 1/4 corner 19.998 ch. S. Set 1"IDx36" iron pipe with 4" aluminum cap. J.Pine 11" S17E 23.0', J.Pine 13 S83E 35.3'.




B. Description of corner evidence found and/or method applied in restoring or reestablishing corner:

(G4) Recovered the 1971 monument in good condition. The 1971 witness trees were not recovered. Verified the position of the corner with respect the Section corners north and south and accepted same as a careful and faithful reestablishment of the position of the original corner. (3-Sec. 10) Found the 1971 monument, in good condition, and at record bearing and distance from the remaining 1971 NBT J.Pine S83E, in good condition. Verified the position of the monument with respect to the Section and Quarter corners and found it to be in accordance with the 1971 record. Left the monument in place and made new witnesses as described below.

C. Description of monument for corner and accessories established to perpetuate locating the position of the corner:

(G4) Found 1"ID I.pipe with 4" alum. MI Dept. of Conservation cap. Set measuring nails in: 6" J.Pine S86E 20.5' mrkd "1/4S NBT" 4" J.Pine S24W 8.5' do 9" J.Pine S66W 30.7' do 3" J.Pine S88W 18.2' do Set sq'd cedar post adjacent. Bearings are magnetic. Distances are to nail with tag. (3) Found 1"ID I.pipe with 4" alum MI Dept. of Conservation cap. Set measuring nails in: 14" J.Pine S79E 35.8' mrkd "1/16S BT" * 6" J.Pine S39W 9.8' do 9" J.Pine N42W 15.6' do 8" J.Pine N42E 10.0' do Set sq'd J.Pine post adjacent. Bearings are magnetic. Distances are to nail with tag. * denotes 1971 NBT.



Signed by [Signature]
Surveyor's Michigan License No. 33986

Date 7/27/06

97

LAND CORNER RECORDATION CERTIFICATE
Filing Requirement of Act 74, Mich. P.A. 1970 as Amended

For corners in

Table with columns: Iron (County), Located In: (Town, Range, Section), Corner Code #. Includes entries for Public Land Survey, Property Controlling in Section, and Miscellaneous Property in Sec.

4. Lot No. _____, Recorded Plat _____
5. Private Claims _____

Mar 16 2006

I, Stephan J. Szyszkoski, in a field survey on _____, 20____ do hereby state that under requirements of P.A. 74, Michigan P.A. of 1970, the corner points mentioned in lines 1 and 2 above were in conformance with regulations and rules therefore as required in the current manual of survey instructions of the United States Department of the Interior, Bureau of Land Management or by a decree of a Court of Law and /or that the corner points mentioned in lines 3, 4 and 5 above were in conformance with the rules of the Michigan Board of Land Surveyors or by a Decree of a Court of Law; established, re-established, monumented, recovered, found as expressed below:

NOTE: Not more than 2 corners, all in the same town and range, may be recorded on this certificate.

A. Description of original monument and accessories and/or subsequent restoration:

- (G5) Corner common to Sections 9-10-15-16. 1971: A.O.Enger RLS found and accepted a 2" IDx55" iron pipe set by persons unknown. He replaced the pipe with a 1"IDx36" I.pipe with 4" alum. MI Dept. of Conservation cap. No witnesses were taken. Corner recorded in Liber 1 of L.C.R. Pages 217-218, Iron County Records.
(H5) Quarter corner common to Sections 10 and 15. 1991: Reestablished by Edward Kazianka RLS at the midpoint and on line between previously recorded Section corners. Set 4" Aluminum cap on a 1" Iron pipe, four feet long. Jack Pine 6 N06W 9.30', Jack Pine 7 S78W 19.35', 1.25" iron pipe N23W 42.30'.

B. Description of corner evidence found and/or method applied in restoring or reestablishing corner:

- (G5) Found the 1971 monument in good condition. Verified the position of the monument by measurement to the Quarter and Section corners to the North and East, both Quarter corners having been reestablished by proportionate measurement to G5.
(H5) The 1991 monument, a 1" ID iron pipe capped with a 4" dia. Kimberly-Clark Corp. cap, appropriately stamped, was recovered in good condition and at record bearing and distance from the witnesses of record. Verified the position of the corner with respect to adjacent Section corners and accepted same as a careful and faithful reestablishment of the position of the original corner.

C. Description of monument for corner and accessories established to perpetuate locating the position of the corner:

- (G5) Found 1" ID I.pipe with 4" alum. MI Dept of Conservation cap. Set measuring nails in:
5" J.Pine S39E 13.9' mrkd "S15 NBT"
6" J.Pine S53W 6.8' "S16 NBT"
6" J.Pine N74W 8.6' "S9 NBT"
7" J.Pine N08W 10.4' "S9 NBT"
Found 2" I.pipe and 4' tall metal fence post adjacent. Bearings are magnetic. Distances are to nail with tag.
(H5) Found 1" ID I.pipe with 4" alum. Kimberly-Clark cap. Set measuring nails in:
7" J.Pine S81W 19.35' old blazes *
7" J.Pine N05W 9.35' old blazes *
6" R.Pine N12E 29.8 mrkd "1/4S NBT"
4" B.Spruce S32E 76.5' do
N20W 42.3' Fd. 1.25" ID I.pipe *
Bearings are magnetic. Distances to trees are to nail with tag. * denotes 1991 witness.

Register of Deeds Stamp & File Number

Grid table with columns A-L and rows 1-13. Contains numbers 1-36 and a central dot at row 5, column G.



Signed by [Signature]
Surveyor's Michigan License No. 33986

Date 7/27/06

96

LAND CORNER RECORDATION CERTIFICATE
Filing Requirement of Act 74, Mich. P.A. 1970 as Amended

For corners in

Table with columns: Iron (County), Located In: (Town, Range, Section), Corner Code #. Includes entries for Public Land Survey and Property Controlling in Section.

4. Lot No. , Recorded Plat
5. Private Claims

Mar 16 2006

I, Stephan J. Szyszkoski, in a field survey on 20 do hereby state that under requirements of P.A. 74, Michigan P.A. of 1970, the corner points mentioned in lines 1 and 2 above were in conformance with regulations and rules therefore as required in the current manual of survey instructions of the United States Department of the Interior, Bureau of Land Management or by a decree of a Court of Law and /or that the corner points mentioned in lines 3, 4 and 5 above were in conformance with the rules of the Michigan Board of Land Surveyors or by a Decree of a Court of Law; established, re-established, monumented, recovered, found as expressed below:

NOTE: Not more than 2 corners, all in the same town and range, may be recorded on this certificate.

A. Description of original monument and accessories and/or subsequent restoration:

(I3) Corner common to Sections 2-3-10-11. 2001: Recorded by G.L.Pisoni RLS - Found MI/MI Power Company monument with brass cap. Bearing tree found: J.Pine 15" N19W 24.87'. New witnesses: Popple 16" N83W 67.81', Popple 5" N70E 43.08', Popple 5" S27E 92.38', Steel sign post N55W 1.0'. Corner record was approved by Iron County Peer Review Group and is recorded in L.9 of L.C.R., Page 170. (4-Sec. 11) Northwest 1/16 corner, Section 11. Not established in the original survey. Established in 2001 by Gary L. Pisoni, RLS and shown on survey recorded in L. 1 of surveys, Page 438, Iron County Records. The survey notes a 5/8"x30" rebar set at the corner and a found brass capped iron pipe (W.M.P.CO.) monument S52 deg. 02'24"W, 3.92' distant.

B. Description of corner evidence found and/or method applied in restoring or reestablishing corner:

(I3) Found the MI-MI Power Company monument of record, in good condition, and at record bearing and distance from the 2001 witnesses, all in good condition. The Jack Pine "Bearing tree found" in the 2001 record is now dead. Added 1 new witness tree as described below. (4-Sec. 11) Found and accepted a 5/8" rebar, in good condition, and at record bearing and distance from a 2" dia. I.Pipe MI-MI Power Company monument with brass cap. Accepted the 5/8" rebar as a careful and faithful establishment of the position of the corner and drove a 1"x32" I.pipe with 4" alum. MDNR cap over the top of it.

C. Description of monument for corner and accessories established to perpetuate locating the position of the corner:

(I3) Found MI-MI Power Co. concrete monument with brass tablet. Set measuring nail in the following NBT: 8" Popple N09W 46.1' mrkd "S3 NBT" Bearing is magnetic. Distance is to nail with tag. The 2001 witness trees described in the previous record are in good condition.

(4) Set 1"IDx32" I.pipe with 4" alum. MDNR cap over top of found 5/8" rebar. Set measuring nails in: 11" J.Pine S10E 109.7' mrkd "1/16S BT" 15" J.Pine S12W 123.5' do 7" Poplar S54W 19.4' do Bearings are magnetic. Distances are to nail with tag.

Register of Deeds Stamp & File Number

Grid table with columns A-M and rows 1-13. Contains numbers 1-36 and a small circle in row 4, column I.



Signed by [Signature]
Surveyor's Michigan License No. 33986

Date 7/26/06

95a

LAND CORNER RECORDATION CERTIFICATE
Filing Requirement of Act 74, Mich. P.A. 1970 as Amended

For corners in

Table with columns: Iron (County), Located In: (Town, Range, Section), Corner Code #. Includes entries for Public Land Survey, Property Controlling in Section, and Miscellaneous Property in Sec.

4. Lot No. _____, Recorded Plat _____
5. Private Claims

J4 Jun 01 2006
J5 Mar 16 2006

I, Stephan J. Szyszkoski, in a field survey on _____, 20____ do hereby state that under requirements of P.A. 74, Michigan P.A. of 1970, the corner points mentioned in lines 1 and 2 above were in conformance with regulations and rules therefore as required in the current manual of survey instructions of the United States Department of the Interior, Bureau of Land Management or by a decree of a Court of Law and /or that the corner points mentioned in lines 3, 4 and 5 above were in conformance with the rules of the Michigan Board of Land Surveyors or by a Decree of a Court of Law; established, re-established, monumented, recovered, found as expressed below:

NOTE: Not more than 2 corners, all in the same town and range, may be recorded on this certificate.

A. Description of original monument and accessories and/or subsequent restoration:

(J5) Quarter corner common to Sections 11 and 14. 2001: Gary L. Pisoni, RLS found and accepted a WI-MI Power Company concrete monument with brass cap marking the corner position. New witnesses: J.Pine 7" N23E 19.79', J.Pine 8" S68E 33.71', J.Pine 16" S28W 12.52', J.Pine 9" N39W 10.66', Steel sign post N80E 0.85'. The corner record was approved by the Iron County Peer Review group and is recorded in L.9 of L.C.R. P. 175.

(J4) Center of Section 11. Not established in the original survey. Found no subsequent record.

B. Description of corner evidence found and/or method applied in restoring or reestablishing corner:

(J5) Found and accepted a 7" sq. concrete monument with brass cap by WI-MI Power Company, in good condition, and at record bearing and distance from the 2001 witnesses, three of which are now dead and down. Left the monument in place and made new witnesses as described below.

(J4) Established the corner at the intersection of 1/4 lines. The E-W 1/4 line is a straight line between Quarter corners, and the N-S 1/4 line is a straight line from the S1/4 corner to the midpoint between Section corners I3 and K3, both of record. From the position thus established, I found a WI-MI Power Company monument, with brass cap stamped to indicate the Center of Section, S84E 60.0' distant. I did not accept the WMPCO monument as marking the position for the corner.

C. Description of monument for corner and accessories established to perpetuate locating the position of the corner:

(J5) Found WI-MI Power Company concrete monument.


6" W.Pine N48E 72.4' mrkd "1/4S NBT"
8" R.Pine S53W 106.1' do
6" R.Pine N20W 18.7' do
Fd. 8" J.Pine S66E 33.6' "X BT" w/nail
Fd. Steel sign post N75E 0.85'
Bearings are magnetic. Distances to trees are to nail with tag.

(J4) Set 1" IDx32" I.pipe with 4" alum.

MDNR cap. Set measuring nails in:
7" Poplar N06W 17.3' mrkd "C1/4 BT"
6" Poplar N42E 14.3' do
8" Poplar S42W 19.7' do
10" Poplar N66W 24.0' do
Set sq'd cedar post adjacent. Bearings are magnetic. Distances are to nail with tag.

Register of Deeds Stamp & File Number

Grid table with columns A-M and rows 1-13. Contains numbers 1-36 and symbols in cells 4J and 5J.



Signed by [Signature]
Surveyor's Michigan License No. 33986

Date 7/27/06

956


SURVEY & MONUMENTATION

MAR 13 2002

SECTION

LAND CORNER RECORDATION CERTIFICATE
 Filing Requirement of Act 74, Mich. P.A. 1970

For corners in

Iron (County)	Located In:	Corner Code #
1. Public Land Survey	T 42N R 32W	J-5
	T _____ R _____	_____
	T _____ R _____	_____
	T _____ R _____	_____
2. Property Controlling In Section	S _____ T _____ R _____	_____
	S _____ T _____ R _____	_____
3. Miscellaneous Property In Sec.	S _____ T _____ R _____	_____
	S _____ T _____ R _____	_____

RECEIPT# 534
 \$9.00 LCRC

RECEIVED FOR RECORD
 IRON COUNTY, MICHIGAN
 26 DEC 2001 3:03:48 PM
 MARK SELMO
 REGISTER OF DEEDS

Register of Deeds Stamp & File Number

4. Lot No. _____, Recorded Plat _____
 5. Private Claims _____

Quarter Corner Between Sections 11 and 14, T42N, R32W

I, Gary L. Pisoni, in a field survey on March 1, 2001, do hereby state that under requirements of P.A. 74, Michigan P.A. of 1970, the corner points mentioned in lines 1 and 2 above were in conformance with regulations and rules therefore as required in the current manual of survey instructions of the United States Department of the Interior, Bureau of Land Management or by a decree of a Court of Law and/or that the corner points mentioned in lines 3, 4 and 5 above were in conformance with the rules of the Michigan Board of Land Surveyors or by a Decree of a Court of Law; established, re-established, monumented, recovered, found as expressed below:

	A	B	C	D	E	F	G	H	I	J	K	L	M
1													
2	6		5		4		3		2		1		
3													
4	7		8		9		10		11		12		
5													
6	18		17		16		15		14		13		
7													
8	19		20		21		22		23		24		
9													
10	30		29		28		27		26		25		
11													
12	31		32		33		34		35		36		
13													

NOTE: Not more than 2 corners, all in the same town and range, may be recorded on this certificate.

A. Description of original monument and accessories and/or subsequent restoration:

Original corner established on Sept. 20, 1849 by Zelotes B. Searls, U.S. Deputy Surveyor.
 Original Corner; White Pine Post
 Original Bearing Trees:
 White Pine 10" S 45°W 25 links (16.50 feet)
 Yellow Pine 18" N 10°E 16 links (10.56 feet)

PEER GROUP APPROVED
Iron County
 COUNTY REPRESENTATIVE

B. Description of corner evidence found and/or method applied in restoring or reestablishing corner:

No evidence of original B.T.s found.
 On 3/1/01, found a W/M Power Company concrete monument with a brass cap marking the corner position, 6" above ground surface, stamped as follows: Wisc Mich Power Co., T42N, R32W, 1/4, S-11, S-14.
 I accept the concrete monument as the best available evidence for restoring the corner position.
 Corner record research on file with County Representative.


*Fd. 3.21
 from W.P.O.L.
 -SS
 3/14/00*

C. Description of monument for corner and accessories established to perpetuate locating the position of the corner:

Blazed and scribed the following new bearing trees: (All measurements taken to a nail in side of tree)
 Jack Pine 7" N 23°E 19.79 feet
 Jack Pine 8" S 68°E 33.71 feet
 Jack Pine 16" S 28°W 12.52 feet
 Jack Pine 9" N 39°W 10.66 feet
 Steel sign post N 80°E 0.85 feet

01-072
 Signed by Gary L. Pisoni Date 12-20-2001
 Surveyor's Michigan License No. 27457

FORM APPROVED BY MICHIGAN STATE BOARD OF PROFESSIONAL SURVEYORS, MAR-29-1971
 NO. 27457 REVISOR JAY L. 11, 1975
 27457 REVISOR JAY L. 11, 1983
 REVISOR JAY L. 11, 1995



94

LAND CORNER RECORDATION CERTIFICATE
Filing Requirement of Act 74, Mich. P.A. 1970 as Amended

For corners in

Iron (County) Located In: Corner Code #
1. Public Land Survey T 42N R 32W H3
2. Property Controlling in Section S 10 T 42N R 32W 6
3. Miscellaneous Property in Sec. S T R

4. Lot No. , Recorded Plat
5. Private Claims H3 May 30 2006
6 Mar 25 2006

I, Stephan J. Szyszkoski, in a field survey on 20 do hereby state that under requirements of P.A. 74, Michigan P.A. of 1970, the corner points mentioned in lines 1 and 2 above were in conformance with regulations and rules therefore as required in the current manual of survey instructions of the United States Department of the Interior, Bureau of Land Management or by a decree of a Court of Law and /or that the corner points mentioned in lines 3, 4 and 5 above were in conformance with the rules of the Michigan Board of Land Surveyors or by a Decree of a Court of Law; established, re-established, monumented, recovered, found as expressed below:

NOTE: Not more than 2 corners, all in the same town and range, may be recorded on this certificate.

A. Description of original monument and accessories and/or subsequent restoration:


(H3) Quarter corner common to Sections 3 and 10. 1849 - Established by Zelotes B. Searles, Deputy Surveyor: West corrected between Sections 3 and 10 ... 39.89 Set W.Pine qr. Section post. Spruce Pine 12 S71E 33 links, Spruce Pine 10 North 7 links. ...79.78 Section corner. Found no subsequent record.
(6-Sec. 10) Northeast 1/16 corner, Section 10. Not established in the original survey.

B. Description of corner evidence found and/or method applied in restoring or reestablishing corner:

(H3) The original post and accessories were not recovered. Found, but did not accept, a WI-MI Power Company monument with brass cap N32E 16.7' from the position subsequently monumented. Reestablished the corner midway and on the section line between Section corners 2633.14' east and west. It appears that the WMPCO monument was intended to be placed at this midway position but, due to some error, was placed at the erroneous position found: The East 1/16 between 3 and 10, also a WMPCO monument, falls very nearly midway between corner 13 and corner H3, herein described.
(6-Sec. 10) Established the corner at the intersection of straight lines connecting opposite 1/6 corners.

C. Description of monument for corner and accessories established to perpetuate locating the position of the corner:

(H3) Set 1" IDx32" I.pipe with 4" alum. MDNR cap. Set measuring nails in: 12" R.Pine N68W 78.5' mrkd "1/4S NBT" 12" R.Pine N42W 47.3' do 16" R.Pine N08E 76.3' do 9" J.Pine N37E 14.9' do
(6) Set 1" IDx32" I.pipe with 4" alum. MDNR cap. Set measuring nails in: 6" J.Pine N27E 49.7' mrkd "1/16S 8T" 9" J.Pine N70E 34.4' do 8" J.Pine S72W 84.9' do 10" J.Pine N52W 73.5' do
Set sq'd cedar post adjacent. Bearings are magnetic. Distances are to nail with tag.



Signed by [Signature]
Surveyor's Michigan License No. 33986

Date 7/27/06

LAND CORNER RECORDATION CERTIFICATE
Filing Requirement of Act 74, Mich. P.A. 1970 as Amended

For corners in

Form with fields: Iron (County), Located In, Corner Code #. Includes sections for Public Land Survey, Property Controlling in Section, and Miscellaneous Property in Sec.

Register of Deeds Stamp & File Number

4. Lot No. , Recorded Plat
5. Private Claims

May 30 2006

I, Stephan J. Szyszkoski, in a field survey on , 20 do hereby state that under requirements of P.A. 74, Michigan P.A. of 1970, the corner points mentioned in lines 1 and 2 above were in conformance with regulations and rules therefore as required in the current manual of survey instructions of the United States Department of the Interior, Bureau of Land Management or by a decree of a Court of Law and /or that the corner points mentioned in lines 3, 4 and 5 above were in conformance with the rules of the Michigan Board of Land Surveyors or by a Decree of a Court of Law; established, re-established, monumented, recovered, found as expressed below:

NOTE: Not more than 2 corners, all in the same town and range, may be recorded on this certificate.

A. Description of original monument and accessories and/or subsequent restoration:

- (1-Sec. 10) West 1/16 corner between Sections 3 and 10. Not established in the original survey. Found no subsequent record.
(4-Sec. 10) Northwest 1/16 corner, Section 10. Not established in the original survey. Found no subsequent record.

B. Description of corner evidence found and/or method applied in restoring or reestablishing corner:

- (1-Sec. 10) Established the corner midway and on the section line between Section corner 1316.57' West and Quarter corner 1316.57' East.
(4-Sec. 10) Established the corner at the intersection of straight lines connecting opposite 1/16 corners.

C. Description of monument for corner and accessories established to perpetuate locating the position of the corner:

- (1) Set 1" IDx32" I.pipe with 4" alum. MDNR cap. Set measuring nails in: 10" J.Pine S14W 40.7' wrkd "1/16S BT"
(4) Set 1" IDx32" I.pipe with 4" alum. MDNR cap. Set measuring nails in: 7" R.Pine N48E 3.2' wrkd "1/16S BT"
12" J.Pine S73W 27.5' do 8" R.Pine S87E 38.7' do
9" J.Pine N49W 37.2' do 11" R.Pine South 23.7' do
12" J.Pine N30W 12.1' do 7" R.Pine S77W 29.7' do
Set sq'd J.Pine post adjacent. Bearings are magnetic. Distances are to nail with tag.
Set sq'd R.Pine post adjacent. Bearings are magnetic. Distances are to nail with tag.



Signed by [Signature]
Surveyor's Michigan License No. 33986

Date 7/27/06

92

LAND CORNER RECORDATION CERTIFICATE
Filing Requirement of Act 74, Mich. P.A. 1970 as Amended

For corners in

Form with fields: Iron (County), Located In, Corner Code #. Includes entries for Public Land Survey, Property Controlling in Section, and Miscellaneous Property in Sec.

Register of Deeds Stamp & File Number

4. Lot No. , Recorded Plat
5. Private Claims

Jun 01 2006

I, Stephan J. Szyszkoski, in a field survey on 20 do hereby state that under requirements of P.A. 74, Michigan P.A. of 1970, the corner points mentioned in lines 1 and 2 above were in conformance with regulations and rules therefore as required in the current manual of survey instructions of the United States Department of the Interior, Bureau of Land Management or by a decree of a Court of Law and /or that the corner points mentioned in lines 3, 4 and 5 above were in conformance with the rules of the Michigan Board of Land Surveyors or by a Decree of a Court of Law; established, re-established, monumented, recovered, found as expressed below:

NOTE: Not more than 2 corners, all in the same town and range, may be recorded on this certificate.

A. Description of original monument and accessories and/or subsequent restoration:

- (7-Sec.10) North 1/16 corner between Sections 10 and 11. Not established in the original survey. Found no subsequent record.
(8-Sec. 11) West 1/16 corner, Sec. 11. Not established in the original survey. Found no subsequent record.

Grid table with columns A-M and rows 1-13. Contains a small diagram of a corner point at the intersection of lines 4 and 11.

B. Description of corner evidence found and/or method applied in restoring or reestablishing corner:

- (7-Sec. 10) Established the corner midway and on line between Section corner 1315.81' North and Quarter corner 1315.81' South.
(8-Sec. 11) Established the corner midway and on a straight line between Quarter corner 1319.41' West and Center of Section 1319.41' East. From the position thus established, I found a WI-WI brass capped pipe monument S33W 4.2' distant, which I did not accept as marking the position for the corner.

C. Description of monument for corner and accessories established to perpetuate locating the position of the corner:

- (7) Set 1"IDx32" I.pipe with 4" alum. MDNR cap. Set measuring nails in: 9" R.Pine N52E 4.9' mrkd "1/16S BT" 10" R.Pine N31W 14.1' do 9" R.Pine S34W 14.9' do 8" R.Pine S68E 16.2' do
(8) Set 1"IDx32" I.pipe with 4" alum. MDNR cap. Set measuring nails in: 6" Poplar N55E 8.9' mrkd "1/16S BT" 7" Poplar S12E 22.8' do 6" J.Pine S02W 63.5' do 12" J.Pine N43W 52.4' do
Set sq'd J.Pine post adjacent. Bearings are magnetic. Distances are to nail with tag.
Set sq'd cedar post adjacent. Bearings are magnetic. Distances are to nail with tag.



Signed by [Signature]
Surveyor's Michigan License No. 33986

Date 7/27/06

LAND CORNER RECORDATION CERTIFICATE
Filing Requirement of Act 74, Mich. P.A. 1970 as Amended

For corners in

Form with fields: Iron (County), Located In, Corner Code #. Includes sections for Public Land Survey, Property Controlling in Section, and Miscellaneous Property in Sec.

Register of Deeds Stamp & File Number

4. Lot No. , Recorded Plat
5. Private Claims

Jan 14 2004

I, Stephan J. Szyszkoski, in a field survey on , 20 do hereby state that under requirements of P.A. 74, Michigan P.A. of 1970, the corner points mentioned in lines 1 and 2 above were in conformance with regulations and rules therefore as required in the current manual of survey instructions of the United States Department of the Interior, Bureau of Land Management or by a decree of a Court of Law and/or that the corner points mentioned in lines 3, 4 and 5 above were in conformance with the rules of the Michigan Board of Land Surveyors or by a Decree of a Court of Law; established, re-established, monumented, recovered, found as expressed below:

NOTE: Not more than 2 corners, all in the same town and range, may be recorded on this certificate.

A. Description of original monument and accessories and/or subsequent restoration:


(9-Sec. 28) East 1/16 corner, Section 28. Not established in the original survey.

B. Description of corner evidence found and/or method applied in restoring or reestablishing corner:

(9-Sec. 28) Established the corner midway and on a straight line between Quarter corner 1316.92' east and Center of Section 1316.92' west. The corner position falls in Seven Springs Lake and was not monumented. Established and monumented a witness corner on the 1/4 line 78.77' West of the position for the 1/16 corner. Established and monumented a second witness corner on the 1/4 line 836.73' East of the position for the 1/16 corner.

C. Description of monument for corner and accessories established to perpetuate locating the position of the corner:

(9) Set 1" IDx32" I.pipe with 4" alum. MDNR cap 78.77' West of the corner position and on the 1/4 line: 6" Oak N14E 30.4' "WC BT" 8" Balsam N73E 8.6' do 5" Oak S07W 33.5' do 5" Oak N50W 43.8' do Bearings are magnetic. Distances are to nail with tag.



Signed by [Signature]
Surveyor's Michigan License No. 33986

Date 2/9/04

90

LAND CORNER RECORDATION CERTIFICATE
Filing Requirement of Act 74, Mich. P.A. 1970 as Amended

For corners in

Table with columns: Iron (County), Located In: (Town, Range, Section), Corner Code #. Includes entries for Public Land Survey, Property Controlling in Section, and Miscellaneous Property in Sec.

4. Lot No. _____, Recorded Plat _____
5. Private Claims _____

Jan 13 2004

I, Stephan J. Szyszkoski, in a field survey on _____, 20____ do hereby state that under requirements of P.A. 74, Michigan P.A. of 1970, the corner points mentioned in lines 1 and 2 above were in conformance with regulations and rules therefore as required in the current manual of survey instructions of the United States Department of the Interior, Bureau of Land Management or by a decree of a Court of Law and /or that the corner points mentioned in lines 3, 4 and 5 above were in conformance with the rules of the Michigan Board of Land Surveyors or by a Decree of a Court of Law; established, re-established, monumented, recovered, found as expressed below:

NOTE: Not more than 2 corners, all in the same town and range, may be recorded on this certificate.

A. Description of original monument and accessories and/or subsequent restoration:

- (F10) Center of Section 28. Not established in the original survey.
(5-Sec. 28) North 1/16 corner, Section 28. Not established in the original survey.

B. Description of corner evidence found and/or method applied in restoring or reestablishing corner:

- (F10) Established the corner at the intersection of straight lines connecting opposite 1/4 corners. From the position thus established, I found a 1/2" dia. rebar, projecting 2.7' above ground, not of record, S25E 0.6' distant.
(5-Sec. 28) Established the corner midway and on a straight line between Center of Section 1316.78' south and Quarter corner 1316.78' north. From the position thus established, I found a 1/2" rebar, projecting 2.5' above ground, not of record, S15W 4.75' distant.

C. Description of monument for corner and accessories established to perpetuate locating the position of the corner:

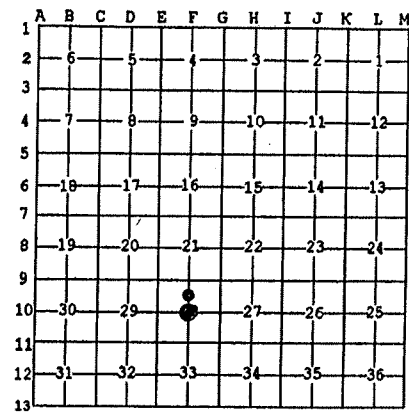
- (F10) Set 1"IDx32" I.pipe with 4" alum. MDNR cap. Blazed, scribed, and set measuring nails in: 12" R.Pine N10W 49.5' "C1/4 BT" 7" Oak S37E 45.0' do 10" Oak S26W 10.7' do 7" R.Pine N70W 39.0' do
(5) Set 1"IDx32" I.pipe with 4" alum. MDNR cap. Blazed, scribed, and set measuring nails in: 12" Oak N51E 35.9' "1/16S BT" 4" R.Pine N82E 17.2' do 6" Maple S73W 9.6' do 14" Oak N32W 14.2' do
Set a sq'd oak post adjacent. Bearings are magnetic. Distances are to nail with tag. Set sq'd cedar post adjacent. Bearings are magnetic. Distances are to nail with tag.



Signed by [Signature]
Surveyor's Michigan License No. 33986

Date 2/9/04

For the Michigan Department of Natural Resources, Office of Land and Facilities



89

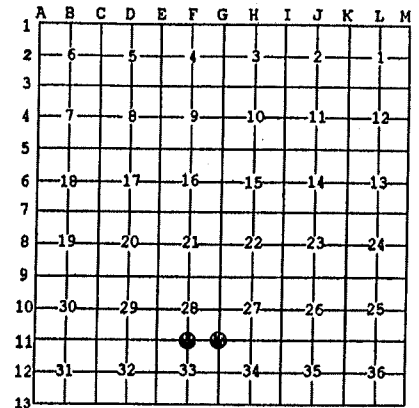
LAND CORNER RECORDATION CERTIFICATE
Filing Requirement of Act 74, Mich. P.A. 1970 as Amended

For corners in

Table with columns: Iron (County), Located In, Corner Code #. Includes entries for Public Land Survey, Property Controlling in Section, and Miscellaneous Property in Sec.

Register of Deeds Stamp & File Number

4. Lot No. _____, Recorded Plat _____
5. Private Claims
F11 Jan 13 2004
G11 Dec 30 2003



I, Stephan J. Szyszkoski, in a field survey on _____, 20 ____ do hereby state that under requirements of P.A. 74, Michigan P.A. of 1970, the corner points mentioned in lines 1 and 2 above were in conformance with regulations and rules therefore as required in the current manual of survey instructions of the United States Department of the Interior, Bureau of Land Management or by a decree of a Court of Law and /or that the corner points mentioned in lines 3, 4 and 5 above were in conformance with the rules of the Michigan Board of Land Surveyors or by a Decree of a Court of Law; established, re-established, monumented, recovered, found as expressed below:

NOTE: Not more than 2 corners, all in the same town and range, may be recorded on this certificate.

A. Description of original monument and accessories and/or subsequent restoration:

(G11) Corner common to Sections 27-28-33-34. Remonumented in 1971 and recorded by A.D.Enger RLS for the Michigan Dept. of Natural Resources. 1"IDx36" iron pipe with 4" aluminum cap. Aspen 10 S70E 95.6', Aspen 7 N26E 49.1'.
(F11) Quarter corner common to Sections 28 and 33. 1849: Established by Z.B. Searles, Deputy Surveyor: West Corrected [between Sections 28 and 33]...40.00 Set Hemlock qr section post. Hemlock 20 S31W 27, Hemlock 10 N14E 23...80.00 Section corner. 1962-1982 MDOOT plans for CS 36051 show 3/4" iron pipe with witnesses 4" S.Pine S60E 22.15', 24" S.Pine S80W 17.72', 19" S.Pine North 35.00', Distance east to G11 shown as 2693.04'.

B. Description of corner evidence found and/or method applied in restoring or reestablishing corner:

(G11) Recovered the 1971 monument in good condition, at record bearing and distance from the remaining witness 8" Aspen N23E 49.5' found with no markings. The position of the Aspen S70E is now in a clearcut and the NBT was not recovered. Found a 1.25" ID iron pipe, projecting 3.5' above ground, adjacent to the monument. Accepted the monument as a perpetuation of the position of the original corner. Left the monument in place and made new witnesses.
(F11) The original post and accessories were not recovered. Found a 1" dia. iron pipe, projecting 25" above ground, in accord with MDOOT record, 2692.91' west of G11 as recorded. The mile between Sections 28 and 33 measures 5272.40' (GLO 5280). The found pipe is unreasonably far distant (56.7' west and 9.8' south) from the record position and I do not accept it as marking the position of the original corner. I reestablished the corner midway and on a line of mean true bearing between monumented section corners 2636.20' east and west.

C. Description of monument for corner and accessories established to perpetuate locating the position of the corner:

(G11) Found 1"ID Iron pipe with 4" alum. cap. Blazed, scribed, and set measuring nails in:
8" Aspen N23E 49.9' "S27 NBT"
4" Aspen S78E 36.2' "S34 NBT"
6" Cherry S18W 46.0' "S33 NBT"
4" Aspen N49W 54.5' "S28 NBT"
Bearings are magnetic. Distances are to nail with tag.

(F11) Set 1"IDx32" I.pipe with 4" alum. MDNR cap. Blazed, scribed, and set measuring nails in:
18" R.Pine N55E 35.8' "1/4S NBT"
12" Maple S44E 30.1' do
14" W.Pine S46W 32.1' do
14" W.Pine N63W 23.2' do
Bearings are magnetic. Distances are to nail with tag. Placed a cedar post adjacent.



Signed by [Signature]
Surveyor's Michigan License No. 33986

Date 2/9/04

88

LAND CORNER RECORDATION CERTIFICATE
Filing Requirement of Act 74, Mich. P.A. 1970 as Amended

For corners in

Table with columns: Iron (County), Located In: (Town, Range, Section), Corner Code #. Includes entries for Public Land Survey, Property Controlling in Section, and Miscellaneous Property in Sec.

Register of Deeds Stamp & File Number

4. Lot No. _____, Recorded Plat _____
5. Private Claims

16 Jan 15 2004
G10 Jan 14 2004

I, Stephan J. Szyszkoski, in a field survey on _____, 20____ do hereby state that under requirements of P.A. 74, Michigan P.A. of 1970, the corner points mentioned in lines 1 and 2 above were in conformance with regulations and rules therefore as required in the current manual of survey instructions of the United States Department of the Interior, Bureau of Land Management or by a decree of a Court of Law and /or that the corner points mentioned in lines 3, 4 and 5 above were in conformance with the rules of the Michigan Board of Land Surveyors or by a Decree of a Court of Law; established, re-established, monumented, recovered, found as expressed below:

NOTE: Not more than 2 corners, all in the same town and range, may be recorded on this certificate.

A. Description of original monument and accessories and/or subsequent restoration:

(G10) Quarter corner common to Sections 27 and 28. Remonumented in 1971 and recorded by A.O. Enger RLS for the Michigan Dept. of Natural Resources. 1"IDx36" iron pipe with 4" aluminum cap. J.Pine 6 N52W 10.8', J.Pine 5 S40W 8.1'. (16-Sec. 28) East 1/16 corner between Sections 28 and 33. Not established in the original survey.

B. Description of corner evidence found and/or method applied in restoring or reestablishing corner:

(G10) Recovered the 1971 monument in good condition and at record bearing and distance from the 1971 witnesses. The J.Pine S40W is standing dead with scribing visible. The J.Pine NW is in good condition with scribing visible. (16-Sec. 28) Established the corner midway and on a line of mean true bearing between Quarter corner 1318.10' West and Section corner 1318.10' East. From the position thus established, I found a 1"ID iron pipe, projecting 9" above ground, not of record, 11.2' East.

C. Description of monument for corner and accessories established to perpetuate locating the position of the corner:

(G10) Found 1"ID I.pipe with 4" alum. cap. Blazed, scribed, and set measuring nails in: (16) Set 1"IDx32" I.pipe with 4" alum. MDNR cap. Blazed, scribed, and set measuring nails in:
7" J.Pine N47W 11.1' "1/4S NBT" * 8" Aspen N51E 12.7' "1/16S BT"
4" Oak S21E 31.2' do 5" W.Pine S59E 79.5' do
8" R.Pine S35W 27.2' do 18" R.Pine S81W 97.8' do
5" R.Pine S87W 30.6' do 12" W.Pine N29W 61.9' do
Bearings are magnetic. Distances are to nail with tag. * denotes 1971 NBT. Set sq'd cedar post adjacent. Bearings are magnetic. Distances are to nail with tag.



Signed by [Signature]
Surveyor's Michigan License No. 33986

Date 2/9/04

For the Michigan Department of Natural Resources, Office of Land and Facilities

LAND CORNER RECORDATION CERTIFICATE
Filing Requirement of Act 74, Mich. P.A. 1970 as Amended

For corners in

Iron (County) Located In: Corner Code #
1. Public Land Survey T 42N R 32W F12
2. Property Controlling in Section S 33 T 42N R 32W 5
3. Miscellaneous Property in Sec. S T R

Register of Deeds Stamp & File Number

4. Lot No. , Recorded Plat
5. Private Claims

Jan 15 2004

I, Stephan J. Szyszkoski, in a field survey on 20 do hereby state that under requirements of P.A. 74, Michigan P.A. of 1970, the corner points mentioned in lines 1 and 2 above were in conformance with regulations and rules therefore as required in the current manual of survey instructions of the United States Department of the Interior, Bureau of Land Management or by a decree of a Court of Law and /or that the corner points mentioned in lines 3, 4 and 5 above were in conformance with the rules of the Michigan Board of Land Surveyors or by a Decree of a Court of Law; established, re-established, monumented, recovered, found as expressed below:

NOTE: Not more than 2 corners, all in the same town and range, may be recorded on this certificate.

A. Description of original monument and accessories and/or subsequent restoration:


- (F12) Center of Section 33. Not established in the original survey.
(5-Sec. 33) North 1/16 corner, Sec. 33. Not established in the original survey.

B. Description of corner evidence found and/or method applied in restoring or reestablishing corner:

- (F12) Established the corner at the intersection of straight lines connecting opposite 1/4 corners.
(5-Sec. 33) Established the corner midway and on a straight line between Quarter corner F11 1318.12' north and Center of Section 33 1318.12' south.

C. Description of monument for corner and accessories established to perpetuate locating the position of the corner:

- (F12) Set 1" IDx32" I.pipe with 4" alum. MDNR cap. Blazed, scribed, and set measuring nails in:
4" Spruce N15E 27.3' C1/4 BT
7" Spruce N59E 43.5' do
5" Maple S75E 34.4' do
8" Maple S25E 44.0' do
Set sq'd cedar post adjacent. Bearings are magnetic. Distances are to nail with tag.
(5) Set 1" IDx32" I.pipe with 4" alum. MDNR cap. Blazed, scribed, and set measuring nails in:
12" triple Oak N11W 16.5' 1/16S 8T
12" Oak S47E 41.4' do
10" Oak S28W 6.9' do
4" R.Pine N27W 13.3' do
Set sq'd cedar post adjacent. Bearings are magnetic. Distances are to nail with tag.



Signed by [Signature]
Surveyor's Michigan License No. 33986

Date 2/9/04

86

LAND CORNER RECORDATION CERTIFICATE
Filing Requirement of Act 74, Mich. P.A. 1970 as Amended

For corners in

Form with fields: Iron (County), Located In: (Town, Range, Section), Corner Code #. Includes entries for Public Land Survey, Property Controlling in Section, and Miscellaneous Property in Sec.

Register of Deeds Stamp & File Number

4. Lot No. _____, Recorded Plat _____
5. Private Claims _____

Jan 20 2004

I, Stephan J. Szyszkoski, in a field survey on _____, 20____ do hereby state that under requirements of P.A. 74, Michigan P.A. of 1970, the corner points mentioned in lines 1 and 2 above were in conformance with regulations and rules therefore as required in the current manual of survey instructions of the United States Department of the Interior, Bureau of Land Management or by a decree of a Court of Law and /or that the corner points mentioned in lines 3, 4 and 5 above were in conformance with the rules of the Michigan Board of Land Surveyors or by a Decree of a Court of Law; established, re-established, monumented, recovered, found as expressed below:

NOTE: Not more than 2 corners, all in the same town and range, may be recorded on this certificate.

A. Description of original monument and accessories and/or subsequent restoration:

(G9) Corner common to Sections 21-22-27-28. Reestablished in 1971 and recorded by A.O.Enger RLS for the Michigan Dept. of Natural Resources: Set 1"IDx36" I.pipe with 4" aluminum cap. J.Pine 6 S54W 25.4', J.Pine 6 S19E 36.8', Aspen 8 N35W 7.0'. Found no subsequent record.
(7-Sec. 28) North 1/16 corner between Sections 27 and 28. Established in 1971 and recorded by A.O.Enger RLS for the Michigan Dept. of Natural Resources. Set 1"ID x36" I.pipe with 4" aluminum cap. J.Pine 8 S28W 13.1', J.Pine 6 N74W 12.5'.

B. Description of corner evidence found and/or method applied in restoring or reestablishing corner:

(G9) Recovered the 1971 monument, in good condition, and at record bearing and distance from the two J.Pine witnesses, now both dead and down. The Aspen NBT was not recovered. Accepted the monument as a careful and faithful reestablishment of the position of the corner and made new witnesses as described below.
(7-Sec. 28) Recovered the 1971 monument in good condition, projecting about 5" above ground and checked its location by approximate measurement to adjacent section and quarter corners. Both of the 1971 BTs have been cut down. Left the monument in place and made new witnesses as described below.

C. Description of monument for corner and accessories established to perpetuate locating the position of the corner:

(G9) Found 1"ID I.pipe with 4" alum. cap. Blazed, scribed, and set measuring nails in:
9" Oak N09W 50.9' "S21 NBT"
7" W.Pine N17E 33.4' "S22 NBT"
6" W.Pine S55E 24.2' "S27 NBT"
24" R.Pine S15W 51.6' "S28 NBT"
Set sq'd cedar post adjacent. Bearings are magnetic. Distances are to nail with tag.
(7) Found 1"ID I.pipe with 4" alum. cap. Blazed, scribed, and set measuring nails in:
7" R.Pine N23W 39.1' "1/16S BT"
5" R.Pine N60E 13.3' do
5" R.Pine S11E 33.4' do
12" R.Pine N87W 28.9' do
Bearings are magnetic. Distances are to nail with tag. Sq'd an 8" R.Pine S25W 3.5' distant for a post.



Signed by [Signature]
Surveyor's Michigan License No. 33986

Date 2/9/04

LAND CORNER RECORDATION CERTIFICATE
Filing Requirement of Act 74, Mich. P.A. 1970 as Amended

For corners in

Iron (County) Located In: Corner Code #
1. Public Land Survey T R
2. Property Controlling in Section S 28 T 42N R 32W 2
3. Miscellaneous Property in Sec. S T R

Register of Deeds Stamp & File Number

4. Lot No. , Recorded Plat
5. Private Claims

Jan 22 2004

I, Stephan J. Szyszkoski, in a field survey on 20 do hereby state that under requirements of P.A. 74, Michigan P.A. of 1970, the corner points mentioned in lines 1 and 2 above were in conformance with regulations and rules therefore as required in the current manual of survey instructions of the United States Department of the Interior, Bureau of Land Management or by a decree of a Court of Law and /or that the corner points mentioned in lines 3, 4 and 5 above were in conformance with the rules of the Michigan Board of Land Surveyors or by a Decree of a Court of Law; established, re-established, monumented, recovered, found as expressed below:

NOTE: Not more than 2 corners, all in the same town and range, may be recorded on this certificate.

A. Description of original monument and accessories and/or subsequent restoration:

(2-Sec. 28) East 1/16 corner between Sections 21 and 28. Corner established in 1971 and recorded by A.O.Enger RLS for the Michigan Dept. of Natural Resources. 1"IDx36" I.pipe with 4" aluminum cap. J.Pine 4 N22E 25.6', J.Pine 5 S74E 29.2', J.Pine 5 S52W 9.6'.

B. Description of corner evidence found and/or method applied in restoring or reestablishing corner:

(2-Sec. 28) Recovered the 1971 monument in good condition and verified its position by approximate measurement between Section and Quarter corners. The snow cover obscures the remains, if any, of the 1971 witnesses, the area having been clearcut a number of years ago. Left the monument in place and made new witnesses as described below.

C. Description of monument for corner and accessories established to perpetuate locating the position of the corner:

(2) Found 1"ID I.pipe with 4" aluminum cap. Blazed, scribed, and set measuring nails in:

- 5" Oak N11E 45.4' 1/16S 8T"
8" R.Pine S43E 37.1' do
5" R.Pine S56W 76.4' do
10" Oak N62W 88.2' do

Set sq'd cedar post adjacent. Bearings are magnetic. Distances are to nail with tag.



Signed by [Signature]
Surveyor's Michigan License No. 33986

Date 2/9/04

84

LAND CORNER RECORDATION CERTIFICATE
Filing Requirement of Act 74, Mich. P.A. 1970 as Amended

For corners in

Table with columns: Iron (County), Located In: (Town, Range, Section), Corner Code #. Includes entries for Public Land Survey, Property Controlling in Section, and Miscellaneous Property in Sec.

4. Lot No. , Recorded Plat
5. Private Claims
6 Jan 22 2004
F9 Jan 20 2004

I, Stephan J. Szyszkoski, in a field survey on , 20 do hereby state that under requirements of P.A. 74, Michigan P.A. of 1970, the corner points mentioned in lines 1 and 2 above were in conformance with regulations and rules therefore as required in the current manual of survey instructions of the United States Department of the Interior, Bureau of Land Management or by a decree of a Court of Law and /or that the corner points mentioned in lines 3, 4 and 5 above were in conformance with the rules of the Michigan Board of Land Surveyors or by a Decree of a Court of Law; established, re-established, monumented, recovered, found as expressed below:

NOTE: Not more than 2 corners, all in the same town and range, may be recorded on this certificate.

A. Description of original monument and accessories and/or subsequent restoration:

(F9) Quarter corner common to Sections 21 and 28. Reestablished in 1971 and recorded by A.O. Enger, RLS for the Michigan Dept. of Natural Resources: Set 1"IDx36" I.pipe with 4" aluminum cap. Red Oak 8 N10W 15.7', Red Oak 10 S70W 6.3'. (6-Sec. 33) Northeast 1/16 corner, Section 33. Not established in the original survey.

B. Description of corner evidence found and/or method applied in restoring or reestablishing corner:

(F9) Recovered the 1971 monument in good condition and at record bearing and distance from the 1971 witnesses, both in good condition. Verified the position of the monument by measurement to adjacent section corners. Accepted the monument as a careful and faithful reestablishment of the position of the corner. Left the monument in place and made two new witnesses. (6-Sec. 33) Established the corner at the intersection of straight lines connecting opposite 1/16 corners.

C. Description of monument for corner and accessories established to perpetuate locating the position of the corner:

(F9) Found 1" ID I.pipe with 4" alum. (6) Set 1"IDx32" I.pipe with 4" alum. cap. Blazed, scribed, and set measuring nails in: MDNR cap. Blazed, scribed, and set measuring nails in: 13" Oak S78W 7.0' old blazes * 7" Maple N19E 12.4' "1/16S 8T" 11" Oak N04W 15.8' do * 7" Oak S6E 28.65' do 4" R.Pine N81E 20.8' "1/4S NBT" 8" R.Pine S71W 38.6' do 7" Oak S41E 27.0' do 7" W.Pine N65W 36.1' do Bearings are magnetic. Distances are to nail with tag. * denotes 1971 NBT. Set sq'd cedar post adjacent. Bearings are magnetic. Distances are to nail with tag.

Register of Deeds Stamp & File Number

Grid table with columns A-M and rows 1-13. Contains numbers 1-36 and a circled '33' at row 12, column C.



Signed by [Signature]
Surveyor's Michigan License No. 33986

Date 2/9/04

LAND CORNER RECORDATION CERTIFICATE
Filing Requirement of Act 74, Mich. P.A. 1970

For corners in

Table with columns: Iron (County), Located In, Corner Code #. Rows include Public Land Survey, Property Controlling in Section, and Miscellaneous Property in Sec.

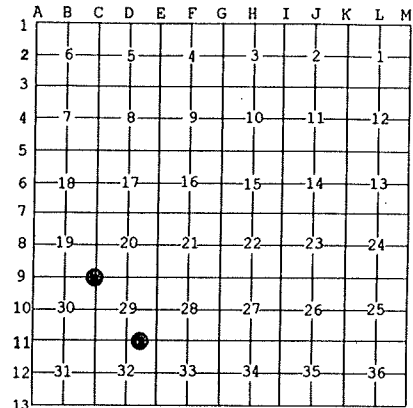
Register of Deeds Stamp & File Number

4. Lot No. , Recorded Plat
5. Private Claims

Jul 30 2003

I, Stephan J. Szyszkoski, in a field survey on 20 do hereby state that under requirements of P.A. 74, Michigan P.A. of 1970, the corner points mentioned in lines 1 and 2 above were in conformance with regulations and rules therefore as required in the current manual of survey instructions of the United States Department of the Interior, Bureau of Land Management or by a decree of a Court of Law and/or that the corner points mentioned in lines 3, 4 and 5 above were in conformance with the rules of the Michigan Board of Land Surveyors or by a Decree of a Court of Law; established, re-established, monumented, recovered, found as expressed below:

NOTE: Not more than 2 corners, all in the same town and range, may be recorded on this certificate.



A. Description of original monument and accessories and/or subsequent restoration:
(C9) Corner common to Sections 19-20-29-30. Remonumented in 1970 by A.O.Enger from OBT stumps and a line tree stump 4.85 chains north. Set 1"IDx36" I.pipe with 4" alum. cap. Red Pine stump S16E 25 links (original BT stump), Red Pine stump N09E 49 links, W.Pine S 563W 79.2 links.
(16-Sec. 29) East 1/16 corner between Sections 29-32. Established in 1971 by A.O.Enger, RLS, midway and on line between Section and Quarter corners. Set 1"IDx36" I.pipe with 4" alum. cap. Red Oak 10 S44E 54.0', WHPC Power Pole #N35-176 N76W 92.2'

B. Description of corner evidence found and/or method applied in restoring or reestablishing corner:

(C9) Found the 1970 monument in good condition and at record bearing and distance from the NBT witnesses NE and SW. The stump NE is in good condition with scribing (S30 NBT) and notch visible. The W.Pine SW is in good condition with overgrown blazes. The OBT stump SE was not recovered. Accepted the corner position as found.
(16-Sec. 29) Found the 1971 monument as described but with a broken aluminum cap. Found the R.Oak NBT in good condition at substantial record bearing and distance. The power pole witness has been removed. The monument is 0.63' North and 0.08' West of the record position between Section and Quarter corners. Accepted the corner position as found.

C. Description of monument for corner and accessories established to perpetuate locating the position of the corner:

(C9) Found 1"ID I.pipe with 4" alum. MI Dept. of Conservation cap. Blazed, scribed, and set measuring nails in:
14" W.Pine S67W 52.3' overgrown blazes
6" W.Pine N89E 27.6' "S20 NBT"
5" W.Pine S45E 34.1' "S29 NBT"
15" W.Pine S80W 45.9' "S30 NBT"
Sq'd and scribed cedar post adjacent. Bearings are magnetic. Distances are to nail with tag.

(16) Found 1"ID I.pipe with 4" alum. cap, broken, scribed, and set measuring nails in:
14" Oak S38E 54.7' overgrown blazes.
8" W.Pine S60E 63.4' "1/16S BT"
4" W.Pine S38W 27.2' do
Set nail/tag in Power pole N71W 86.3'
Placed a sq'd cedar post adjacent. Bearings are magnetic. Distances are to nail with tag.




Signed by [Signature] Date 8/6/03
Surveyor's Michigan License No. 33986

LAND CORNER RECORDATION CERTIFICATE
Filing Requirement of Act 74, Mich. P.A. 1970

For corners in

Table with columns: Iron (County), Located In:, Corner Code #. Includes entries for Public Land Survey, Property Controlling in Section, and Miscellaneous Property in Sec.

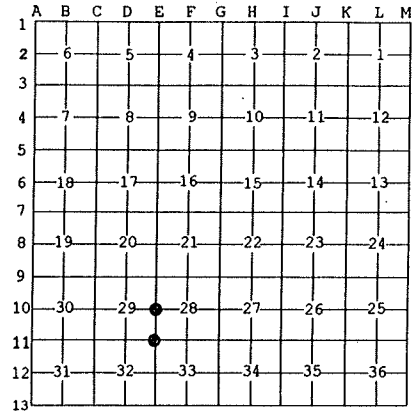


4. Lot No. _____, Recorded Plat _____
5. Private Claims _____

Jul 30 2003

I, Stephan J. Szyszkoski, in a field survey on _____, 20____ do hereby state that under requirements of P.A. 74, Michigan P.A. of 1970, the corner points mentioned in lines 1 and 2 above were in conformance with regulations and rules therefore as required in the current manual of survey instructions of the United States Department of the Interior, Bureau of Land Management or by a decree of a Court of Law and/or that the corner points mentioned in lines 3, 4 and 5 above were in conformance with the rules of the Michigan Board of Land Surveyors or by a Decree of a Court of Law; established, re-established, monumented, recovered, found as expressed below:

NOTE: Not more than 2 corners, all in the same town and range, may be recorded on this certificate.




A. Description of original monument and accessories and/or subsequent restoration:
(E10) Quarter corner common to Sections 28-29. Reestablished in 1971 by A.O.Enger, RLS, midway and on line between Section corners. Set 1"IDx36" I.pipe with 4" alum. cap. Aspen 7 S10W 20.4', Aspen 6 S74W 7.0', Aspen 6 N74E 11.8'
(E11) Corner common to Sections 28-29-32-33. Reestablished by double proportionate measurement in 1971 by A.O.Enger, RLS. Set 1"IDx36" I.pipe with 4" aluminum cap. Red Oak 8 N19W 70.5', Red Oak 9 S1.5W 78.5', Red Oak 6 N27E 58.2'

B. Description of corner evidence found and/or method applied in restoring or reestablishing corner:

(E10) Found the 1971 monument, set firmly but with cap broken off, at record bearing and distance from the remaining NBT Aspen NE, now a rotting stump. The other NBTs were not recovered. Found a 1/2" rebar projecting 3' adjacent to the monument. The monument is 0.26' East and 0.90' north of the record position between Section corners. Accepted the corner position as found.
(E11) Found the 1971 monument in good condition, and at record bearing and distance from the R.Oak NBTs SW and NW, both in good condition with overgrown blazes. The R.Oak NE was not recovered. Accepted the corner position as found. The corner falls in a clearing made for an overhead electrical power line.

C. Description of monument for corner and accessories established to perpetuate locating the position of the corner:

(E10) Found 1"ID I.pipe with stem of aluminum cap inside. Blazed, scribed, and set measuring nails in:
4" Aspen N40E 23.6' "1/4S NBT"
4" Aspen S41E 7.4' do
6" Aspen S13E 34.2' do
8" Oak S05W 79.8' do
Set sq'd cedar post adjacent. Bearings are magnetic. Distances are to nail with tag.
(E11) Found 1"ID I.pipe with 4" alum. MI Dept. of Conservation cap. Blazed, scribed, and set measuring nails in:
13" Oak S03W 78.7' overgrown blazes
12" Oak N16W 70.9' do
10" dbl Oak N18E 42.5' "S28 NBT"
7" Oak S18E 59.5' "S33 NBT"
Bearings are magnetic. Distances are to nail with tag.



Signed by [Signature] Date 8/6/03
Surveyor's Michigan License No. 33986

LAND CORNER RECORDATION CERTIFICATE
Filing Requirement of Act 74, Mich. P.A. 1970

For corners in
Iron

(County)

Located In:

Corner Code #

1. Public Land Survey

T 42N R 32W E9
T R
T R
T R

2. Property Controlling in Section

S 29 T 42N R 32W 7

3. Miscellaneous Property in Sec.

S T R
S T R

Register of Deeds Stamp & File Number

4. Lot No. , Recorded Plat
5. Private Claims

Jul 30 2003

I, Stephan J. Szyszkoski, in a field survey on 20 do hereby state that under requirements of P.A. 74, Michigan P.A. of 1970, the corner points mentioned in lines 1 and 2 above were in conformance with regulations and rules therefore as required in the current manual of survey instructions of the United States Department of the Interior, Bureau of Land Management or by a decree of a Court of Law and /or that the corner points mentioned in lines 3, 4 and 5 above were in conformance with the rules of the Michigan Board of Land Surveyors or by a Decree of a Court of Law; established, re-established, monumented, recovered, found as expressed below:

NOTE: Not more than 2 corners, all in the same town and range, may be recorded on this certificate.

Grid table with columns A-M and rows 1-13. Contains numerical data points and two black dots at grid intersections.

A. Description of original monument and accessories and/or subsequent restoration:

(E9) Corner common to Sections 20-21-28-29. Reestablished in 1971 by A.O. Enger RLS by proportionate measurement. 1"IDx36" I.pipe with 4" alum. cap. Red Maple 5 N31E 19.6', W.Spruce 3 N50W 21.6', Aspen 7 S25W 10.6' (7-Sec. 29) North 1/16 corner between Sections 28-29. Established in 1972 by A.O. Enger, RLS, midway and on line between reestablished Quarter and Section corners. Set 1"IDx36" I.pipe with 4" alum. cap. Aspen 8 N27W 85.3', J.Pine 6 S23.5W 75.7'

B. Description of corner evidence found and/or method applied in restoring or reestablishing corner:

(E9) Found the 1971 monument in good condition and at record bearing and distance from two of the 1971 NBTs: The Maple and Aspen were both recovered, the W. Spruce was not. Cut the Aspen to improve GPS visibility. Accepted the corner position as found and made new witnesses.

(7-Sec. 29) Recovered the 1972 monument in good condition and at record bearing and distance from the 2 NBTs, now both dead. The Aspen is a stump, the J.Pine is a dead stub with overgrown blazes visible. Found a 4x4 treated post and two 1/2" dia. rebars projecting 3', adjacent to the corner monument. The monument is 1.14' North of the record position between the reestablished US corners, and on the Section line. Accepted the corner position as found.

C. Description of monument for corner and accessories established to perpetuate locating the position of the corner:

(E9) Found 1"ID I.pipe with 4" alum. NI Dept. of Conservation cap. Blazed, scribed, and set measuring nails in: 10" Maple N30E 19.7' overgrown blazes 7" Maple S76E 37.5' "S28 NBT" 8" W.Pine S29E 38.9' do 6" Oak N66W 15.9' "S20 NBT" Set sq'd cedar post adjacent. Bearings are magnetic. Distances are to nail with tag.

(7) Found 1"ID I.pipe with 4" alum. NI Dept. of Conservation cap. Blazed, scribed, and set measuring nails in: 7" twin W.Spruce N27E 62.3' "1/16S BT" 7" J.Pine N42E 9.1' do 9" J.Pine S12W 78.0' do 8" J.Pine S76W 50.0' do Set a sq'd cedar post adjacent. Bearings are magnetic. Distances are to nail with tag.



Signed by [Signature]
Surveyor's Michigan License No. 33986

Date 8/6/03

80

LAND CORNER RECORDATION CERTIFICATE
Filing Requirement of Act 74, Mich. P.A. 1970

For corners in

Iron
(County)

Located In:

Corner Code #

1. Public Land Survey

T 42N R 32W D9
T R
T R
T R

2. Property Controlling in Section

S 29 T 42N R 32W 14
S T R
S T R

3. Miscellaneous Property in Sec.

S T R
S T R

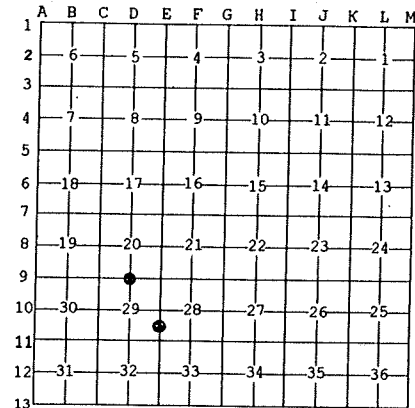
Register of Deeds Stamp & File Number

4. Lot No. , Recorded Plat
5. Private Claims

Jul 29 2003

I, Stephan J. Szyszkoski, in a field survey on 20 do hereby state that under requirements of P.A. 74, Michigan P.A. of 1970, the corner points mentioned in lines 1 and 2 above were in conformance with regulations and rules therefore as required in the current manual of survey instructions of the United States Department of the Interior, Bureau of Land Management or by a decree of a Court of Law and /or that the corner points mentioned in lines 3, 4 and 5 above were in conformance with the rules of the Michigan Board of Land Surveyors or by a Decree of a Court of Law; established, re-established, monumented, recovered, found as expressed below:

NOTE: Not more than 2 corners, all in the same town and range, may be recorded on this certificate.



A. Description of original monument and accessories and/or subsequent restoration:

(D9) Quarter corner Common to Sections 20-29. Reestablished in 1972 by A.O. Enger, midway and on line between Section corners. 1" IDx36" I. pipe with 4" aluminum cap. Red Oak 9 N74W 14.4', Red Maple 6 N60E 18.2' (14-Sec. 29) South 1/16 corner between Sections 28-29. Established in 1971 by A.O. Enger midway and on line between reestablished Quarter and Section corners. Set 1" IDx36" I. pipe with 4" alum. cap. J. Pine 8 S11W 29.6', Aspen 6 N84W 39.1'

B. Description of corner evidence found and/or method applied in restoring or reestablishing corner:

(D9) Recovered the 1972 monument in good condition, at record bearing and distance from the Maple NBT, 0.25' South and 0.46' East of the record position between Section corners. Accepted the corner position as found. (14-Sec. 29) Recovered the 1971 monument in good condition, at record bearing and distance from the 1972 NBTs, 0.50' East and 0.63' South of the record position between the reestablished US corners. Accepted the corner position as found.

C. Description of monument for corner and accessories established to perpetuate locating the position of the corner:

(D9) Found 1" ID I. pipe with 4" alum. MI Dept. of Conservation cap. Blazed, scribed, and set measuring nails in: 10" Maple N63E 18.5' overgrown blazes 11" Oak S58E 21.6' "1/4S NBT" 12" Oak S02W 27.1' do 9" Oak S79W 23.3' do Set sq'd cedar post adjacent. Bearings are magnetic. Distances are to nail with tag.

(14) Found 1" ID I. pipe with 4" alum. MI Dept. of Conservation cap. Blazed, scribed, and set measuring nails in: 10" R. Pine S02E 69.7' "1/16S BT" 11" J. Pine S10W 29.8' scribing visible 10" Aspen N81W 39.4' do 4" Oak S62W 53.4' "1/16S BT" Set sq'd cedar post adjacent. Bearings are magnetic. Distances are to nail with tag.



Signed by [Signature]
Surveyor's Michigan License No. 33986

Date 8/6/03

79

LAND CORNER RECORDATION CERTIFICATE
Filing Requirement of Act 74, Mich. P.A. 1970

For corners in

Iron _____
(County)

Located in:

Corner Code #

1. Public Land Survey

T 42N R 32W D10
T R
T R
T R

2. Property Controlling in Section

S 29 T 42N R 32W 2

3. Miscellaneous Property in Sec.

S T R
S T R

Register of Deeds Stamp & File Number

4. Lot No. _____, Recorded Plat _____

5. Private Claims _____

Jul 29 2003

I, Stephan J. Szyszkoski, in a field survey on _____, 20____ do hereby state that under requirements of P.A. 74, Michigan P.A. of 1970, the corner points mentioned in lines 1 and 2 above were in conformance with regulations and rules therefore as required in the current manual of survey instructions of the United States Department of the Interior, Bureau of Land Management or by a decree of a Court of Law and/or that the corner points mentioned in lines 3, 4 and 5 above were in conformance with the rules of the Michigan Board of Land Surveyors or by a Decree of a Court of Law; established, re-established, monumented, recovered, found as expressed below:

NOTE: Not more than 2 corners, all in the same town and range, may be recorded on this certificate.

A	B	C	D	E	F	G	H	I	J	K	L	M
1												
2	6		5		4		3		2		1	
3												
4	7		8		9		10		11		12	
5												
6	18		17		16		15		14		13	
7												
8	19		20		21		22		23		24	
9												
10	30		29		28		27		26		25	
11												
12	31		32		33		34		35		36	
13												

A. Description of original monument and accessories and/or subsequent restoration:
(D10) Center of Section 29. Not established in the original survey.

(2-Sec. 29) East 1/16 corner between Sections 20-29. Established in 1972 by A.O. Enger RLS midway and on line between reestablished Quarter and Section corners. Set 1"IDx36" Iron pipe with 4" aluminum cap. Red Maple 4 N66W 26.5', W. Birch 5 N70E 39.7'

B. Description of corner evidence found and/or method applied in restoring or reestablishing corner:

(D10) Established the corner at the intersection of straight lines connecting opposite 1/4 corners.

(2-Sec. 29) Recovered the 1972 monument in good condition, at record bearing and distance from the R. Maple N8T, 0.12' South and 0.67' West of the record position between the reestablished corners. Accepted corner position as found.


C. Description of monument for corner and accessories established to perpetuate locating the position of the corner:

(D10) Set 1"IDx32" I. pipe with 4" alum. MDNR cap. Blazed, scribed, and set measuring nails in:
13" Oak N08E 19.7' "C1/4 BT"
10" Maple N88E 8.3' do
6" Maple S22W 25.7' do
5" Maple N52W 9.5' do

Set sq'd cedar post adjacent. Bearings are magnetic. Distances are to nail with tag.

(2) Found 1"ID I. pipe with 4" alum. MI Dept. of Conservation cap. Blazed, scribed, and set measuring nails in:
11" Maple N65W 26.5' overgrown blazes
7" Oak S71E 51.1' "1/16S BT"
3" Oak S10E 23.5' do
4" Maple S31W 17.2' do

Set sq'd cedar post adjacent. Bearings are magnetic. Distances are to nail with tag.



Signed by Stephan J. Szyszkoski
Surveyor's Michigan License No. 33986

Date 8/6/03

LAND CORNER RECORDATION CERTIFICATE
Filing Requirement of Act 74, Mich. P.A. 1970

For corners in

Table with columns: Iron (County), Located In:, Corner Code #. Rows include Public Land Survey, Property Controlling in Section, and Miscellaneous Property in Sec.

Register of Deeds Stamp & File Number

4. Lot No. , Recorded Plat
5. Private Claims

13 Jul 29 2003
12 Jul 22 2003

I, Stephan J. Szyszkoski, in a field survey on 20 do hereby state that under requirements of P.A. 74, Michigan P.A. of 1970, the corner points mentioned in lines 1 and 2 above were in conformance with regulations and rules therefore as required in the current manual of survey instructions of the United States Department of the Interior, Bureau of Land Management or by a decree of a Court of Law and/or that the corner points mentioned in lines 3, 4 and 5 above were in conformance with the rules of the Michigan Board of Land Surveyors or by a Decree of a Court of Law; established, re-established, monumented, recovered, found as expressed below:

NOTE: Not more than 2 corners, all in the same town and range, may be recorded on this certificate.

Grid table with columns A-M and rows 1-13. Contains numerical values and symbols in specific cells.

A. Description of original monument and accessories and/or subsequent restoration:
(12-Sec. 29) South 1/16 corner, Section 29. Not established in the original survey.
(13-Sec. 29) Southeast 1/16 corner, Section 29. Not established in the original survey.

B. Description of corner evidence found and/or method applied in restoring or reestablishing corner:
(12-Sec. 29) Established the corner midway and on a straight line between Center of Section 1318.27' North and Quarter corner 1318.27' South.
(13-Sec. 29) Established the corner at the intersection of straight lines connecting opposite 1/16 corners.

C. Description of monument for corner and accessories established to perpetuate locating the position of the corner:

(12) Set 1"IDx32" I.pipe with 4" alum. MDNR cap. Blazed, scribed, and set measuring nails in:
9" twin Maples N35E 47.4' "1/16S BT"
8" twin Maples S33E 25.1'(slope) do
6" Maple N67W 15.6' do
5" Maple N15W 12.8' do
Set sq'd cedar post adjacent. Bearings are magnetic. Distances are to nail with tag.
(13) Set 1"IDx32" I.pipe with 4" alum. MDNR cap. Blazed, scribed, and set measuring nails in:
5" R.Pine N21E 79.6' "1/16S BT"
4" R.Pine S68E 33.7' do
5" R.Pine S45E 34.0' do
7" R.Pine S17E 30.3' do
Set sq'd cedar post adjacent. Bearings are magnetic. Distances are to nail with tag.



Signed by [Signature] Date 8/6/03
Surveyor's Michigan License No. 33986

LAND CORNER RECORDATION CERTIFICATE
Filing Requirement of Act 74, Mich. P.A. 1970

For corners in

Iron

(County)

Located In:

Corner Code #

1. Public Land Survey

T___ R___
T___ R___
T___ R___
T___ R___

2. Property Controlling
in Section

S 29 T 42N R 32W 6
S 29 T 42N R 32W 9

3. Miscellaneous
Property in Sec.

S___ T___ R___
S___ T___ R___

Register of Deeds Stamp & File Number

4. Lot No. _____, Recorded Plat _____

5. Private Claims _____

Jul 22 2003

I, Stephan J. Szyszkoski, in a field survey on _____, 20__ do hereby state that under requirements of P.A. 74, Michigan P.A. of 1970, the corner points mentioned in lines 1 and 2 above were in conformance with regulations and rules therefore as required in the current manual of survey instructions of the United States Department of the Interior, Bureau of Land Management or by a decree of a Court of Law and /or that the corner points mentioned in lines 3, 4 and 5 above were in conformance with the rules of the Michigan Board of Land Surveyors or by a Decree of a Court of Law; established, re-established, monumented, recovered, found as expressed below:

NOTE: Not more than 2 corners, all in the same town and range, may be recorded on this certificate.

A	B	C	D	E	F	G	H	I	J	K	L	M
1												
2	6		5		4		3		2		1	
3												
4	7		8		9		10		11		12	
5												
6	18		17		16		15		14		13	
7												
8	19		20		21		22		23		24	
9												
10	30		29		28		27		26		25	
11												
12	31		32		33		34		35		36	
13												

A. Description of original monument and accessories and/or subsequent restoration:
(6-Sec. 29) Northeast 1/16 corner, Sec. 29. Not established in the original survey.
(9-Sec. 29) East 1/16 corner, Section 29. Not established in the original survey.

B. Description of corner evidence found and/or method applied in restoring or reestablishing corner:
(6-Sec. 29) Established the corner at the intersection of straight lines connecting opposite 1/16 corners.
(9-Sec. 29) Established the corner midway and on a straight line between Center of Section 1320.65' West and Quarter corner 1320.65' East.


C. Description of monument for corner and accessories established to perpetuate locating the position of the corner:

(6) Set 1"IDx32" I.pipe with 4" alum. MDNR cap. Blazed, scribed, and set measuring nails in:
5" W.Pine N08E 67.9' "1/16S 8T"
7" Poplar S38W 3.8' do
8" W.Spruce N66W 55.5' do
5" Poplar N4W 9.6' do

Set sq'd cedar post adjacent. Bearings are magnetic. Distances are to nail with tag.

(9) Set 1"IDx32" I.pipe with 4" alum. MDNR cap. Blazed, scribed, and set measuring nails in:
4" R.Pine N86E 49.3' "1/16S 8T"
7" R.Pine S46E 70.1' do
5" W.Pine S09W 43.1' do
7" J.Pine N81W 34.9' do

Set sq'd cedar post adjacent. Bearings are magnetic. Distances are to nail with tag.



Signed by Stephan J. Szyszkoski
Surveyor's Michigan License No. 33986

Date 8/6/03

LAND CORNER RECORDATION CERTIFICATE
Filing Requirement of Act 74, Mich. P.A. 1970

For corners in
Iron

(County)

Located In:

Corner Code #

- 1. Public Land Survey T 42N R 32W D12
 T R
 T R
 T R
- 2. Property Controlling S 32 T 42N R 32W 13
 in Section S T R
3. Miscellaneous S T R
 Property in Sec. S T R

Register of Deeds Stamp & File Number

4. Lot No. _____, Recorded Plat _____
5. Private Claims _____

Apr 23 2003

I, Stephan J. Szyszkoski, in a field survey on _____, 20____ do hereby state that under requirements of P.A. 74, Michigan P.A. of 1970, the corner points mentioned in lines 1 and 2 above were in conformance with regulations and rules therefore as required in the current manual of survey instructions of the United States Department of the Interior, Bureau of Land Management or by a decree of a Court of Law and /or that the corner points mentioned in lines 3, 4 and 5 above were in conformance with the rules of the Michigan Board of Land Surveyors or by a Decree of a Court of Law; established, re-established, monumented, recovered, found as expressed below:

NOTE: Not more than 2 corners, all in the same town and range, may be recorded on this certificate.

A	B	C	D	E	F	G	H	I	J	K	L	M
1												
2	6		5		4		3		2		1	
3												
4	7		8		9		10		11		12	
5												
6	18		17		16		15		14		13	
7												
8	19		20		21		22		23		24	
9												
10	30		29		28		27		26		25	
11												
12	31		32		33		34		35		36	
13												

A. Description of original monument and accessories and/or subsequent restoration:
(D12) Center of Section 32. Not established in the original survey.

(13-Sec. 32) Southeast 1/16 corner, Sec. 32. Not established in the original survey.

B. Description of corner evidence found and/or method applied in restoring or reestablishing corner:

(D12) Established the corner at the intersection of straight lines connecting opposite 1/4 corners.

(13-Sec. 32) Established the corner at the intersection of straight lines connecting opposite 1/16 corners.

C. Description of monument for corner and accessories established to perpetuate locating the position of the corner:

(D12) Set 1"IDx32" I.pipe with 4" alum. MDNR cap. Blazed, scribed, and set measuring nails in:


- 6" dbl Maple N71E 9.1' "C1/4 BT"
- 3" Maple in clump S05W 17.0' do
- 9" Sugar S57W 57.9' do
- 5" twin Maples N47W 30.9' do

Set sq'd spruce post adjacent. Bearings are magnetic. Distances are to nail with tag.

(13) Set 1"IDx32" I.pipe with 4" alum. MDNR cap. Blazed, scribed, and set measuring nails in:

- 5" Maple N06E 38.6' "1/16S BT"
- 8" Maple S13E 50.1' do
- 28" W.Pine S46W 54.7' do
- 4" Maple in clump N21W 16.7' do

Set sq'd maple post adjacent. Bearings are magnetic. Distances are to nail with tag.



Signed by Stephan J. Szyszkoski
Surveyor's Michigan License No. 33986

Date 6/2/03

LAND CORNER RECORDATION CERTIFICATE
Filing Requirement of Act 74, Mich. P.A. 1970

For corners in

Iron	Located In:	Corner Code #
(County)		
1. Public Land Survey	T ___ R ___	_____
	T ___ R ___	_____
	T ___ R ___	_____
	T ___ R ___	_____
2. Property Controlling in Section	S <u>32</u> T <u>42N</u> R <u>32W</u>	<u>12</u>
	S <u>32</u> T <u>42N</u> R <u>32W</u>	<u>14</u>
3. Miscellaneous Property in Sec.	S ___ T ___ R ___	_____
	S ___ T ___ R ___	_____

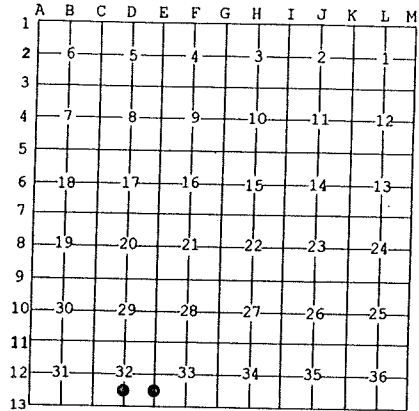
Register of Deeds Stamp & File Number

4. Lot No. _____, Recorded Plat _____
5. Private Claims _____

14 May 07 2003
12 Apr 23 2003

I, Stephan J. Szyszkoski, in a field survey on _____, 20____ do hereby state that under requirements of P.A. 74, Michigan P.A. of 1970, the corner points mentioned in lines 1 and 2 above were in conformance with regulations and rules therefore as required in the current manual of survey instructions of the United States Department of the Interior, Bureau of Land Management or by a decree of a Court of Law and/or that the corner points mentioned in lines 3, 4 and 5 above were in conformance with the rules of the Michigan Board of Land Surveyors or by a Decree of a Court of Law; established, re-established, monumented, recovered, found as expressed below:

NOTE: Not more than 2 corners, all in the same town and range, may be recorded on this certificate.



A. Description of original monument and accessories and/or subsequent restoration:
(12-Sec. 32) South 1/16 corner, Section 32. Not established in the original survey.
(14-Sec. 32) South 1/16 corner between Sections 32 & 33. Established in 1971 by A.O. Enger midway and on line between Quarter and Section corners 1316.4' north and south.

B. Description of corner evidence found and/or method applied in restoring or reestablishing corner:
(12-Sec. 32) Established the corner midway and on a straight line between Quarter corner 1323.49' south and Center of Section 1323.49' north.
(14-Sec. 32) Recovered the 1971 monument, disturbed and damaged. Remonumented the corner midway and on a straight line between Quarter and Section corners 1315.50' north and south. The remaining BT Cedar SE marked by Enger is in place and checks with the record.

C. Description of monument for corner and accessories established to perpetuate locating the position of the corner:

(12) Set 1"IDx32" I.pipe with 4" alum. MDNR cap. Blazed, scribed, and set measuring nails in: 20" W.Pine N02E 22.5' "1/16S BT" 11" W.Spruce N83E 37.5' do 5" W.Spruce S64E 29.5' do 8" Cedar S31W 26.6' do	(14) Set 1"IDx32" I.pipe with 4" alum. MDNR cap. Blazed, scribed, and set measuring nails in: 7" Cedar S78E 17.75' "1/16S BT" 5" Cedar S23E 22.0' do 5" Maple S44W 2.55' do 7" Cedar S13E 32.5' 1971 BT w/scribing visible. Placed a sq'd cedar post adjacent. Bearings are magnetic. Distances are to nail with tag.
--	--



Signed by Stephan J. Szyszkoski Date 6/2/03
Surveyor's Michigan License No. 33986

74

LAND CORNER RECORDATION CERTIFICATE
Filing Requirement of Act 74, Mich. P.A. 1970

For corners in
Iron
(County)

Located In: Corner Code #

1. Public Land Survey	T 42N R 32W	D11
	T 42N R 32W	C11
	T R	
	T R	
2. Property Controlling in Section	S T R	
	S T R	
3. Miscellaneous Property in Sec.	S T R	
	S T R	

Register of Deeds Stamp & File Number

4. Lot No. _____, Recorded Plat _____
5. Private Claims _____

May 07 2003

I, Stephan J. Szyszkoski, in a field survey on _____, 20____ do hereby state that under requirements of P.A. 74, Michigan P.A. of 1970, the corner points mentioned in lines 1 and 2 above were in conformance with regulations and rules therefore as required in the current manual of survey instructions of the United States Department of the Interior, Bureau of Land Management or by a decree of a Court of Law and/or that the corner points mentioned in lines 3, 4 and 5 above were in conformance with the rules of the Michigan Board of Land Surveyors or by a Decree of a Court of Law; established, re-established, monumented, recovered, found as expressed below:

NOTE: Not more than 2 corners, all in the same town and range, may be recorded on this certificate.

A	B	C	D	E	F	G	H	I	J	K	L	M
1												
2	6		5		4		3		2		1	
3												
4	7		8		9		10		11		12	
5												
6	18		17		16		15		14		13	
7												
8	19		20		21		22		23		24	
9												
10	30		29		28		27		26		25	
11		•	•									
12	31		32		33		34		35		36	
13												

A. Description of original monument and accessories and/or subsequent restoration:
(D11) Quarter corner common to Sections 29-32. Reestablished in 1971 by A.O. Enger RLS, midway between Section corners. Set 1"IDx36" I.pipe with 4" alum. cap. Red Maple 4 S38W 18.9', WMPC Power Pole #N35-147 N25W 57.0'.
(C11) Corner common to Sections 29-30-31-32. Reestablished by proportionate measurement in 1970 by A.O. Enger RLS. Set 1"IDx36" I.pipe with 4" aluminum cap. No NBTs were taken. Original 1/4 corner noted 39.99 chains to the south. Enger's record for D11 shows distance to C11 of 40.058 chains.

B. Description of corner evidence found and/or method applied in restoring or reestablishing corner:
(D11) The 1971 monument was recovered, in good condition and at record bearing and distance from the NBTs of record. The power pole NBT was found cut off flush with the ground. Left the monument in place and made new witnesses as described below.
(C11) Found the 1970 monument in good condition, in accord with Enger's measurements to Quarter corners east (2642.66' M, 2643.8 AOE) and south (2640.04' M, 2639.3' AOE). Left the monument in place and made witnesses as described below.

C. Description of monument for corner and accessories established to perpetuate locating the position of the corner:
(D11) Found 1"ID I.pipe with 4" alum. State of Michigan cap. Blazed, scribed, and set measuring nails in:
8" Oak N48E 10.5' "1/4S NBT"
5" Maple S86E 20.5' do
10" Oak S26E 53.15' do
7" Maple S39W 19.05' 1971 NBT in good condition. Placed a sq'd cedar post adjacent. Bearings are magnetic. Distances are to nail with tag.
(C11) Found 1"ID I.pipe with 4" alum. State of Michigan cap. Blazed, scribed, and set measuring nails in:
5" Poplar S32E 18.5' "S32 NBT"
7" Poplar S23W 19.8' "S31 NBT"
3" twin W. Birch N45W 36.1' "S30 NBT"
6" Poplar N09W 40.3' do
Set sq'd cedar post adjacent. Bearings are magnetic. Distances are to nail with tag.



Signed by Stephan J. Szyszkoski Date 6/2/03
Surveyor's Michigan License No. 33986

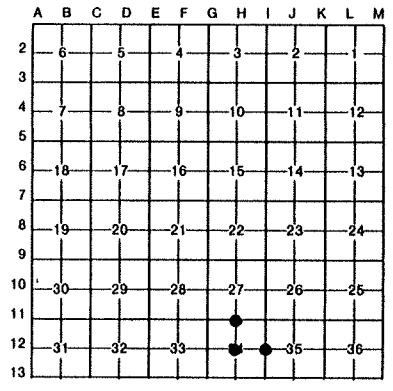
LAND CORNER RECORDATION CERTIFICATE
Filing Requirement of Act 74, Mich. P.A. 1970

For corners in Iron

Table with columns: (County), Located In, Corner Code #. Includes entries for Public Land Survey, Property Controlling in Section, and Miscellaneous Property in Sec.

Register of Deeds Stamp & File Number

4. Lot No. , Recorded Plat
5. Private Claims



I, Stephan J. Szyszkoski, in a field survey on February 24, 1994, 19, do hereby certify that under requirements of P.A. 74, Michigan P.A. of 1970, the corner points mentioned in lines 1 and 2 above were in conformance with regulations and rules therefore as required in the current manual of survey instructions of the United States Department of the Interior, Bureau of Land Management or by a decree of a Court of Law and/or that the corner points mentioned in lines 3, 4 and 5 above were in conformance with the rules of the Michigan Board of Land Surveyors or by a Decree of a Court of Law; established, re-established, monumented, re-monumented, recovered, found as expressed below:

NOTE: Not more than 4 corners, all in the same town and range, may be recorded on this certificate.

A. Description of original monument and accessories and/or subsequent restoration:

- (H11) Quarter corner common to Sections 27-34. Corner previously reestablished and recorded in 1971 by Arthur O. Enger, RLS by single proportionate measurement to the original record between section corners East and West. Corner position perpetuated as follows: Set 1" I.D. x 36" iron pipe with 4" aluminum cap and NBTs - 7" Aspen S70W 9.0', 7" Aspen N17E 8.0', 16" R. Pine S37E 41.0'. Found no subsequent record.
(H12) Quarter corner common to Sections 34-35. Corner previously reestablished in 1971 by Arthur O. Enger, RLS by single proportionate measurement to the original record between section corners 1/2 mile north and south. Placed a 1" I.D. x 36" iron pipe with 4" aluminum cap at the corner and marked the following NBTs: 5" Tamarack N28E 7.4', 4" Tamarack S46E 11.4', 4" Tamarack S50W 12.2'. Found no subsequent record.
(H12) Center of Section 34. Corner not established in the original survey. Found no subsequent record.

B. Description of corner evidence found and/or method applied in restoring or reestablishing corner:

- (H11) Found and accepted the 1971 monument as described above, in good condition, at record bearing and distance from the 1971 NBTs. The Aspen NBTs are both dead, the R. Pine in good condition. Marked three new witnesses as described below.
(H12) Found and accepted the monument as described above, in good condition, at record bearing and distance from the 1971 bearing trees. The tamaracks in the NE and SW quadrants are in good condition. That in the SE quadrant is dead and hollow, but standing. No marks were visible on this tree. Marked two new witnesses as described below.
(H12) Found no evidence of prior monumentation. Established the corner at the intersection of straight lines connecting opposite quarter corners, all monumented. At the position for the corner, I placed a 1" I.D. x 36" iron pipe capped with a yellow plastic cap stamped "MICH DNR LS 33986".

C. Description of monument for corner and accessories established to perpetuate locating the position of the corner:

- (H11) Found 1" pipe with 4" MDNR cap. Blazed and scribed the following new bearing trees: 12" W. Pine N73E 45.3' 1/4S NBT, 5" W. Pine N74W 41.4' 1/4S NBT, 6" W. Pine S47W 20.6' 1/4S NBT. Bearings are magnetic.
(H12) Found 1" pipe with 4" MDNR cap. Blazed and scribed the following new bearing trees: 7" Tamarack S34E 10.7' 1/4S NBT, 7" Tamarack N34W 14.9' 1/4S NBT. Bearings are magnetic.
(H12) Set a 1 x 36" iron pipe with cap. Blazed and scribed the following bearing trees: 4" R. Pine N23W 6.0' 1/4S BT, 7" Maple S89W 21.2' 1/4S BT, 3" W. Pine S40E 15.3' 1/4S BT, 4" W. Pine N81E 9.2' 1/4S BT. Placed a location poster on a 7" squared aspen S83E 1 ft. from the corner. Bearings are magnetic.

Signed by Stephan J. Szyszkoski Date 3-7-94
Surveyor's Michigan License No. 33986



LAND CORNER RECORDATION CERTIFICATE
Filing Requirement of Act 74, Mich. P.A. 1970

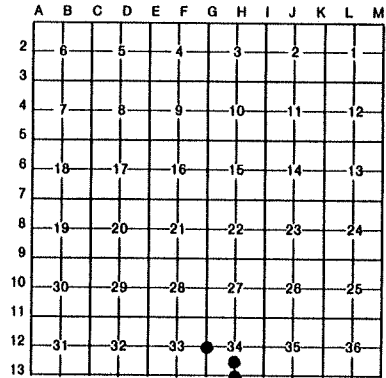
For corners in Iron (County)

Located In: Corner Code --#

- 1. Public Land Survey T 42N R 32W H13
T 42N R 32W G12
T R
T R
2. Property Controlling in Section S 34 T 42N R 32W 12
S T R
S T R
3. Miscellaneous Property in Sec. S T R
S T R

Register of Deeds Stamp & File Number

- 4. Lot No. , Recorded Plat
5. Private Claims



I, Stephan J. Szyszkoski, in a field survey on February 24, 1994, 19, do hereby certify that under requirements of P.A. 74, Michigan P.A. of 1970, the corner points mentioned in lines 1 and 2 above were in conformance with regulations and rules therefore as required in the current manual of survey instructions of the United States Department of the Interior, Bureau of Land Management or by a decree of a Court of Law and/or that the corner points mentioned in lines 3, 4 and 5 above were in conformance with the rules of the Michigan Board of Land Surveyors or by a Decree of a Court of Law; established, re-established, monumented, re-monumented, recovered, found as expressed below:

NOTE: Not more than 4 corners, all in the same town and range, may be recorded on this certificate.

A. Description of original monument and accessories and/or subsequent restoration:

(H13) Quarter corner common to Section 34, T42N-R32W, and Section 3 T41N-R32W. Corner previously reestablished in 1971 by Arthur O. Enger, RLS by single proportionate measurement to the original record between section corners 1/2 mile east and west. Corner position perpetuated as follows: Set 1" I.D. x 3/8" iron pipe with 4" aluminum cap and NBTs - 10' W. Birch S59W 26.0', 8' W. Birch S31E 5.8'. Found no subsequent record.
(G12) Quarter corner common to Sections 33-34. Corner previously reestablished in 1971 by Arthur O. Enger, RLS by single proportionate measurement to the original record between Section corners 1/2 mile North and South. Placed a 1" I.D. x 3/8" iron pipe with a 4" aluminum cap at the corner and marked the following NBTs: 6" Red Oak N69E 4.0', 6" Red Oak S20E 44.7', 6" squared Red Oak S78E 1.3'. Found no subsequent record.
(12-Sec. 34) South 1/16 corner of Section 34. Corner not established in the original survey. Found no subsequent record.

B. Description of corner evidence found and/or method applied in restoring or reestablishing corner:

(H13) Found and accepted the monument as described above, in good condition, and at record bearing and distance from the 1971 bearing trees. Both NBTs are in good condition. Marked two new witnesses as described below.
(G12) Found and accepted the monument as described above, in good condition, and at record bearing and distance from the three 1971 witnesses, all in good condition. Marked two new witnesses as described below.
(12-Sec. 34) Found no evidence of prior monumentation at the corner position. Established the corner midway and on a straight line between quarter corner 1322.26' south and Center of Section 1322.26' north. At the position for the corner, I placed a 1" I.D. x 3/8" iron pipe capped with a 4" dia. cast aluminum MDNR tablet, appropriately stamped, and projecting about 15". From the corner position, a N-S wire fence is 19' East, and a fence corner post, with wire extending west and south, is 144.5' North and 19.0' West.

C. Description of monument for corner and accessories established to perpetuate locating the position of the corner:

(H13) Found 1" pipe with 4" MDNR cap. Blazed and scribed the following new bearing trees: 6" Spruce N66E 21.8' 1/4S NBT, 18" W. Pine N27E 39.8' 1/4S NBT. Bearings are magnetic.
(G12) Found 1" pipe with 4" MDNR cap. Blazed and scribed the following new bearing trees: 10" W. Pine N67W 51.5' 1/4S NBT, 6" R. Pine S50W 56.2' 1/4S NBT. Bearings are magnetic.
(12) Set a 1" pipe with 4" MDNR cap. Blazed and scribed the following bearing trees: 7" Spruce S38W 53.7' 1/16S BT, 5" Spruce N66W 46.6' 1/16S BT, 6" Oak S88W 61.0' 1/16S BT, 6" Spruce N71E 17.0' 1/16S BT. Bearings are magnetic.



Signature of Stephan J. Szyszkoski

Date 3-7-94

71

LAND CORNER RECORDATION CERTIFICATE
Filing Requirement of Act 74, Mich. P.A. 1970

For corners in
Iron

_____ (County)	Located In:	Corner Code #
1. Public Land Survey	T 42N R 32W	M10
	T _____ R _____	_____
	T _____ R _____	_____
	T _____ R _____	_____
2. Property Controlling in Section	S _____ T _____ R _____	_____
	S _____ T _____ R _____	_____
3. Miscellaneous Property in Sec.	S _____ T _____ R _____	_____
	S _____ T _____ R _____	_____

Register of Deeds Stamp & File Number

- 4. Lot No. _____, Recorded Plat _____
- 5. Private Claims _____

A	B	C	D	E	F	G	H	I	J	K	L	M
2	6	5	4	3	2	1						
3												
4	7	8	9	10	11	12						
5												
6	18	17	16	15	14	13						
7												
8	19	20	21	22	23	24						
9												
10	30	29	28	27	26	25						
11												
12	31	32	33	34	35	36						
13												

I, Keith Sackett, in a field survey on October 14, 19 87, do hereby certify that under requirements of P.A. 74, Michigan P.A. of 1970, the corner points mentioned in lines 1 and 2 above were in conformance with regulations and rules therefore as required in the current manual of survey instructions of the United States Department of the Interior, Bureau of Land Management or by a decree of a Court of Law and/or that the corner points mentioned in lines 3, 4 and 5 above were in conformance with the rules of the Michigan Board of Land Surveyors or by a Decree of a Court of Law; established, re-established, monumented, re-monumented, recovered, found as expressed below:


NOTE: Not more than 4 corners, all in the same town and range, may be recorded on this certificate.

A. Description of original monument and accessories and/or subsequent restoration:
 M10
 Original monument and accessories not found. Found Wisconsin-Michigan Power Co. monument.

B. Description of corner evidence found and/or method applied in restoring or reestablishing corner:
 M10
 Restored at WI-MI Power Co. monument.

C. Description of monument for corner and accessories established to perpetuate locating the position of the corner:
 M10

- 16" balsam 830W 19.1' 1/4s NBT
- 5" maple N06E 2.4' 1/4s NBT
- 12" spruce 839E 27.2' 1/4s NBT



Signed by Keith Sackett Date 2-26-88
 Surveyor's Michigan License No. 19006

LAND CORNER RECORDATION CERTIFICATE

FILING REQUIREMENT OF ACT 74, MICH. P.A.1970

IRON COUNTY

FOR CORNERS OF--	LOCATED IN--	CORNER CODE NUMBER
1. PUBLIC LAND SURVEY	T. 42 N. 32 W.	C2, D2
2. PROPERTY CONTROLLING IN SECTION	5 T. 42 N. 32 W.	9
3. MISCELLANEOUS PROPERTY IN SECTION	T. S. R. E. W.	
4. LOT NO.	RECORDED PLAT	
5. PRIVATE CLAIMS		

REGISTER OF DEEDS STAMP AND FILING NUMBER

I, Keith L. Sackett, do hereby certify that under requirements of P.A. 74, Michigan P.A. of 1970, the corner points mentioned in lines 1 and 2 above were, in a field survey on See Below, 19____, established, re-established, monumented, re-monumented, recovered or restored as expressed below and in conformance with regulations and rules therefore as required in the current manual of survey instructions of the United States Department of the Interior, Bureau of Land Management or by a decree of a court of law. Furthermore, that the corner points mentioned in lines 3, 4 and 5 above were, in a field survey on____, 19____, found, recovered, restored, established or re-established as expressed below and in conformance with the rules of the Michigan State Board of Registration for Land Surveyors or, by a Decree of a Court of law:

- A. Description of original monument and accessories and/or subsequent restoration:
- Corner 9: Not set on original survey nor subsequently apparently.
 - Corner C2: Original monument and accessories not found.
 - Corner D2: Not set on original survey; found numerous indications of approximate corner.

- B. Description of corner evidence found and/or method applied in restoring or re-establishing corner:
- Corner 9: Established 4-29-81 during section subdivision.
 - Corner C2: Restored 4-30-81 by proportion between corners north and south on old north-south fence, 81 feet south of old fence west.
 - Corner D2: Established 4-30-81 at intersection of 1/4 lines.

- C. Description of monument for corner and accessories established to perpetuate locating the position of the corner:
- | | |
|--|--------------------------------------|
| Corner 9: Set 1" I.D.x32" iron pipe with 4" alum. cap. | Corner D2: Set 1" I.D.x32" iron pipe |
| 5" R. Pine S52W 10.0 ft. 1/16S,BT | DNR Ref. Tag and nail in: |
| 5" R. Pine N43E 4.2 ft. 1/16S,BT | 5" Aspen S38W 34.47 ft. |
| 4" R. Pine S42E 11.5 ft. 1/16S,BT | 5" Aspen N81W 37.29 ft. |
| Corner C2: Set 1" I.D.x32" iron pipe | 12" W. Birch N45E 19.61 ft. |
| DNR Ref. Tag and nail in: | |
| 12" W. Spruce N09E 31.10 ft. | |
| 4" Ash S05W 17.27 ft. | |
| 2" Maple N26W 14.88 ft. | |

SIGNED BY _____ DATE _____

SURVEYOR'S MICHIGAN REGISTRATION NO. _____ (SEAL)

FOR STATE AND UNITED STATES AGENCIES:

SIGNED BY _____ DATE _____

APPROVED AND SIGNED BY Keith L. Sackett DATE 1-26-82
CHIEF OF SURVEY PARTY
 MICHIGAN REGISTERED LAND SURVEYOR
 Keith L. Sackett
 Michigan Dept. of Natural Resources

SURVEYOR'S MICHIGAN REGISTRATION NO. 19006

LAND CORNER RECORDATION CERTIFICATE

FILING REQUIREMENT OF ACT 74, MICH. P.A.1970

FOR CORNERS OF--:	LOCATED IN--:	CORNER CODE NUMBER
1. PUBLIC LAND SURVEY_____ T. _____	N. S., R. _____ E. W.	_____
2. PROPERTY CONTROL- 20 ING IN SECTION_____ , T. 42	N. S., R. 32 E. W.	2, 14, 15, & 16
3. MISCELLANEOUS PROPERTY IN SECTION_____ , T. _____	N. S., R. _____ E. W.	_____
4. LOT NO. _____ , RECORDED PLAT _____		
5. PRIVATE CLAIMS _____		

REGISTER OF DEEDS STAMP AND FILING NUMBER

I, Arthur O. Enger do hereby certify that under requirements of P.A. 74, Michigan P.A. of 1970, the corner points mentioned in lines 1 and 2 above (identified with circles on index code diagram—over) were, in a field survey on see below 19___, established, re-established, monumented, re-monumented, recovered or restored as expressed below and in conformance with regulations and rules therefore as required in the current manual of survey instructions of the United States Department of the Interior, Bureau of Land Management or by a decree of a court of law. Furthermore, that the corner points mentioned in lines 3, 4 and 5 above were, in a field survey on _____ 19___, found, recovered, restored, established or re-established as expressed below and in conformance with the rules of the Michigan State Board of Registration for Land Surveyors or, by a Decree of a Court of law:

A. Description of original monument and accessories and/or subsequent restoration:

None of these corners established in original survey nor subsequently, apparently.

B. Description of corner evidence found and/or method applied in restoring or re-establishing corner:

- Corner 2: Established 5/3/72 on line between section corner 19.905 ch. E and 1/4 corner 19.905 ch. W.
- Corner 14: Established 5/3/72 on line between section corner 19.962 ch. S and 1/4 corner 19.963 ch. N.
- Corner 15: Established 5/4/72 on line between section corner 20.018 ch. W and 1/4 corner 20.018 ch. E.
- Corner 16: Established 5/4/72 on line between section corner 20.018 ch. E and 1/4 corner 20.018 ch. W.

C. Description of monument for corner and accessories established to perpetuate locating the position of the corner:

- Monuments for all four corners: 1" I.D. x 36" iron pipe with 4" aluminum cap
- Witnesses for Corner 2: W. Pine 19 S88 $\frac{1}{2}$ ^oE (mag.) 45.8 ft. "1/16S, BT"
(Variation 0^o00') Cedar 11 S12^oW (mag.) 41.5 ft. "1/16S, BT"
- Witnesses for Corner 14: W. Birch 5 East (mag.) 7.0 ft. "1/16S, BT"
(Variation 0^o00') Balsam 5 N44^oW (mag.) 29.9 ft. "1/16S, BT"
- Witnesses for Corner 15: Red Oak 5 N63^oW (mag.) 7.1 ft. "1/16S, BT"
(Variation 0^o00') Red Oak 7 S66^oE (mag.) 18.5 ft. "1/16S, BT"
- Witnesses for Corner 16: Red Maple 4 N66^oW (mag.) 26.5 ft. "1/16S, BT"
(Variation 0^o00') W. Birch 5 N70^oE (mag.) 39.7 ft. "1/16S, BT"

SIGNED BY _____ DATE _____

SURVEYOR'S MICHIGAN REGISTRATION NO. _____ (SEAL)

FOR STATE AND UNITED STATES AGENCIES:

SIGNED BY _____ DATE _____

APPROVED AND SIGNED BY Arthur O. Enger DATE February 27, 1973
MICHIGAN REGISTERED LAND SURVEYOR (SEAL)

Michigan Department of Natural Resources

SURVEYOR'S MICHIGAN REGISTRATION NO. 13581

LAND CORNER RECORDATION CERTIFICATE

FILING REQUIREMENT OF ACT 74, MICH. P.A.1970

FOR CORNERS OF--:	LOCATED IN--:	CORNER CODE NUMBER
1. PUBLIC LAND SURVEY _____ T. _____ N. S., R. _____ E. W.		
2. PROPERTY CONTROLLING IN SECTION <u>26</u> , T. <u>42</u> N. S., R. <u>32</u> E. W.		<u>1, 2, 7, & 14</u>
3. MISCELLANEOUS PROPERTY IN SECTION _____ , T. _____ N. S., R. _____ E. W.		
4. LOT NO. _____ , RECORDED PLAT _____		
5. PRIVATE CLAIMS _____		

REGISTER OF DEEDS STAMP AND FILING NUMBER

I, Arthur O. Enger do hereby certify that under requirements of P.A. 74, Michigan P.A. of 1970, the corner points mentioned in lines 1 and 2 above (identified with circles on index code diagram - over) were, in a field survey on see below 19____, established, re-established, monumented, re-monumented, recovered or restored as expressed below and in conformance with regulations and rules therefore as required in the current manual of survey instructions of the United States Department of the Interior, Bureau of Land Management or by a decree of a court of law. Furthermore, that the corner points mentioned in lines 3, 4 and 5 above were, in a field survey on _____ 19____, found, recovered, restored, established or re-established as expressed below and in conformance with the rules of the Michigan State Board of Registration for Land Surveyors or, by a Decree of a Court of law:

A. Description of original monument and accessories and/or subsequent restoration:

None of these corners established in original survey nor subsequently, apparently.

B. Description of corner evidence found and/or method applied in restoring or re-establishing corner:

- Corner 1: Established 5/5/72 on line between section corner 20.019 ch. W and 1/4 corner 20.019 ch. E.
- Corner 2: Established 5/5/72 on line between section corner 20.019 ch. E and 1/4 corner 20.019 ch. W.
- Corner 7: Established 5/8/72 on line between section corner 20.115 ch. N and 1/4 corner 20.115 ch. S.
- Corner 14: Established 5/9/72 on line between section corner 20.062 ch. S and 1/4 corner 20.062 ch. N.

C. Description of monument for corner and accessories established to perpetuate locating the position of the corner:

- Monuments for all four corners: 1" I.D. x 36" iron pipe with 4" aluminum cap.
- | | | | | |
|--------------------------|------------|--------------|----------|-------------|
| Witnesses for Corner 1: | J. Pine 12 | S43°W (mag.) | 55.8 ft. | "1/16S, BT" |
| (Variation 0°30'E) | J. Pine 6 | S77°E (mag.) | 53.3 ft. | "1/16S, BT" |
| Witnesses for Corner 2: | J. Pine 5 | N52°W (mag.) | 15.9 ft. | "1/16S, BT" |
| (Variation 0°30'E) | J. Pine 4 | S52°E (mag.) | 6.8 ft. | "1/16S, BT" |
| Witnesses for Corner 7: | W. Pine 8 | N58°W (mag.) | 29.0 ft. | "1/16S, BT" |
| (Variation 1°15'E) | R. Maple 5 | N47°E (mag.) | 20.6 ft. | "1/16S, BT" |
| Witnesses for Corner 14: | J. Pine 11 | N38°W (mag.) | 31.2 ft. | "1/16S, BT" |
| (Variation 0°00') | J. Pine 7 | S11°E (mag.) | 50.4 ft. | "1/16S, BT" |

SIGNED BY _____ DATE _____

SURVEYOR'S MICHIGAN REGISTRATION NO. _____ (SEAL)

FOR STATE AND UNITED STATES AGENCIES:

SIGNED BY _____ CHIEF OF SURVEY PARTY _____ DATE _____

APPROVED AND SIGNED BY Arthur O. Enger MICHIGAN REGISTERED LAND SURVEYOR DATE February 27, 1973 (SEAL)

Michigan Department of Natural Resources

SURVEYOR'S MICHIGAN REGISTRATION NO. 13581

LAND CORNER RECORDATION CERTIFICATE

FILING REQUIREMENT OF ACT 74, MICH. P.A.1970

FOR CORNERS OF --:	LOCATED IN --:	CORNER CODE NUMBER
1. PUBLIC LAND SURVEY _____	T. 42 N. R. 32 E. W.	F 3
2. PROPERTY CONTROLLING IN SECTION <u>4</u>	T. 42 N. R. 32 E. W.	16
3. MISCELLANEOUS PROPERTY IN SECTION _____	T. _____ N. S. R. _____ E. W.	
4. LOT NO. _____, RECORDED PLAT _____		
5. PRIVATE CLAIMS _____		

REGISTER OF DEEDS STAMP AND FILING NUMBER

I, **Arthur O. Enger** do hereby certify that under requirements of P.A. 74, Michigan P.A. of 1970, the corner points mentioned in lines 1 and 2 above (identified with circles on index code diagram - over) were, in a field survey on see below 19____, established, re-established, monumented, re-monumented, recovered or restored as expressed below and in conformance with regulations and rules therefore as required in the current manual of survey instructions of the United States Department of the Interior, Bureau of Land Management or by a decree of a court of law. Furthermore, that the corner points mentioned in lines 3, 4 and 5 above were, in a field survey on _____ 19____, found, recovered, restored, established or re-established as expressed below and in conformance with the rules of the Michigan State Board of Registration for Land Surveyors or, by a Decree of a Court of law:

A. Description of original monument and accessories and/or subsequent restoration:

Corner F 3: Original monument not specified (not found)
W. Pine 8 S55W 24 " "
S. Pine 10 N3E 40 " "
No subsequent monuments found.

Corner 16: Not established in original survey nor subsequently, apparently.

B. Description of corner evidence found and/or method applied in restoring or re-establishing corner:

Corner F 3: Re-established June 28, 1971 on line between section corners 39.897 ch. to E and to W.
Corner 16: Established August 19, 1971 on line between section corner 19.948 ch. E and 1/4 cor. 19.949 ch. W.

C. Description of monument for corner and accessories established to perpetuate locating the position of the corner:

Monuments for both corners: 1" I.D. x 36" iron pipe with 4" aluminum cap.

**Witnesses for Corner F3: J. Pine 11 N85°E (mag.) 7.5 ft. "1/4S, NBT"
J. Pine 11 N55°W (mag.) 17.8 ft. "1/4S, NBT"
Variation 0°15' East at this corner.**

**Witnesses for Corner 16: J. Pine 6 N32°W (mag.) 7.3 ft. "1/16S, BT"
J. Pine 4 S34°E (mag.) 5.1 ft. "1/16S, BT"**

SIGNED BY _____ DATE _____

SURVEYOR'S MICHIGAN REGISTRATION NO. _____ (SEAL)

FOR STATE AND UNITED STATES AGENCIES:

SIGNED BY _____ CHIEF OF SURVEY PARTY DATE _____

APPROVED AND SIGNED BY Arthur O. Enger DATE **November 27, 1972**
MICHIGAN REGISTERED LAND SURVEYOR

Arthur O. Enger (SEAL)

Michigan Department of Natural Resources

SURVEYOR'S MICHIGAN REGISTRATION NO. **13581**

LAND CORNER RECORDATION CERTIFICATE

FILING REQUIREMENT OF ACT 74, MICH. P.A.1970

FOR CORNERS OF --:	LOCATED IN --:	CORNER CODE NUMBER
1. PUBLIC LAND SURVEY _____	T. <u>42</u> N. X R. <u>32</u> X W.	J11
2. PROPERTY CONTROLLING IN SECTION <u>26</u>	T. <u>42</u> N. X R. <u>32</u> X W.	15
3. MISCELLANEOUS PROPERTY IN SECTION _____	T. _____ N. _____ R. _____ E. _____ W. _____	
4. LOT NO. _____, RECORDED PLAT _____		
5. PRIVATE CLAIMS _____		

REGISTER OF DEEDS STAMP AND FILING NUMBER

I, Arthur O. Enger do hereby certify that under requirements of P.A. 74, Michigan P.A. of 1970, the corner points mentioned in lines 1 and 2 above (identified with circles on index code diagram—over) were, in a field survey on see below 19____, established, re-established, monumented, re-monumented, recovered or restored as expressed below and in conformance with regulations and rules therefore as required in the current manual of survey instructions of the United States Department of the Interior, Bureau of Land Management or by a decree of a court of law. Furthermore, that the corner points mentioned in lines 3, 4 and 5 above were, in a field survey on _____ 19____, found, recovered, restored, established or re-established as expressed below and in conformance with the rules of the Michigan State Board of Registration for Land Surveyors or, by a Decree of a Court of law:

A. Description of original monument and accessories and/or subsequent restoration:

Corner J 11: White pine post (not found)
 Y. Pine 20 S30W 30 " "
 Y. Pine 18 N42E 12 " "

No subsequent monuments found.

Corner 15: Not established in original survey nor subsequently, apparently.

B. Description of corner evidence found and/or method applied in restoring or re-establishing corner:

Corner J11: Re-established June 28, 1971 on line between section corners 40.092 ch. to E and to W.

Corner 15: Established July 22, 1971 on line between section corner 20.046 ch. W and 1/4 corner 20.046 ch. E.

C. Description of monument for corner and accessories established to perpetuate locating the position of the corner:

Monuments for both corners: 1" I.D. x 36" iron pipe with 4" aluminum cap.

Witnesses for Corner J11: J. Pine 5 S83°E (mag.) 32.0 ft. "1/4S, NBT"
 J. Pine 5 N55°E (mag.) 40.0 ft. "1/4S, NBT"

Witnesses for Corner 15: W. Pine 24 S45°W (mag.) 75.0 ft. "1/16S, BT"
 R. Pine 8 N63°W (mag.) 51.2 ft. "1/16S, BT"

SIGNED BY _____ DATE _____

SURVEYOR'S MICHIGAN REGISTRATION NO. _____ (SEAL)

FOR STATE AND UNITED STATES AGENCIES:

SIGNED BY _____ DATE _____

APPROVED AND SIGNED BY Arthur O. Enger DATE November 27, 1972

MICHIGAN REGISTERED LAND SURVEYOR

Arthur O. Enger

(SEAL)

Michigan Department of Natural Resources

SURVEYOR'S MICHIGAN REGISTRATION NO. 13581

LAND CORNER RECORDATION CERTIFICATE

FILING REQUIREMENT OF ACT 74, MICH. P.A.1970

FOR CORNERS OF--	LOCATED IN--	CORNER CODE NUMBER
1. PUBLIC LAND SURVEY	T. 42 N. 32 E. R. W.	D 5
2. PROPERTY CONTROLLING IN SECTION 17	T. 42 N. 32 E. R. W.	2
3. MISCELLANEOUS PROPERTY IN SECTION	T. N. S. R. E. W.	
4. LOT NO. _____, RECORDED PLAT _____		
5. PRIVATE CLAIMS _____		

REGISTER OF DEEDS STAMP AND FILING NUMBER

I, **Arthur O. Enger** do hereby certify that under requirements of P.A. 74, Michigan P.A. of 1970, the corner points mentioned in lines 1 and 2 above (identified with circles on index code diagram - over) were, in a field survey on **see below** 19____, established, re-established, monumented, re-monumented, recovered or restored as expressed below and in conformance with regulations and rules therefore as required in the current manual of survey instructions of the United States Department of the Interior, Bureau of Land Management or by a decree of a court of law. Furthermore, that the corner points mentioned in lines 3, 4 and 5 above were, in a field survey on _____ 19____, found, recovered, restored, established or re-established as expressed below and in conformance with the rules of the Michigan State Board of Registration for Land Surveyors or, by a Decree of a Court of law:

A. Description of original monument and accessories and/or subsequent restoration:

Corner D5: Hemlock post (not found)
 Hemlock 10 S46W 36 " "
 Hemlock 8 N50E 30 " "
 No subsequent monuments found.

Corner 2: Not established in original survey nor subsequently, apparently.

B. Description of corner evidence found and/or method applied in restoring or re-establishing corner:

Corner D 5: Re-established July 23, 1971 on line between section corners 40.006 ch. to E and to W.

Corner 2: Established July 23, 1971 on line between section corner 20.003 ch. E and 1/4 corner 20.003 ch. W.

C. Description of monument for corner and accessories established to perpetuate locating the position of the corner:

Monuments for both corners: 1" I.D. x 36" iron pipe with 4" aluminum cap.

Witnesses for Corner D5: Red Maple 6 N13°E (mag.) 25.4 ft. "1/4S, NBT"
 W. Pine 22 S86°W (mag.) 48.5 ft. "1/4S, NBT"
 Variation 1°30' West at this corner.

Witnesses for Corner 2: Red Oak 8 S74°E (mag.) 17.8 ft. "1/16S, BT"
 Red Oak 7 N28°E (mag.) 32.6 ft. "1/16S, BT"
 Variation 1°50' West at this corner.

SIGNED BY _____ DATE _____

SURVEYOR'S MICHIGAN REGISTRATION NO. _____ (SEAL)

FOR STATE AND UNITED STATES AGENCIES:

SIGNED BY _____ CHIEF OF SURVEY PARTY DATE _____

APPROVED AND SIGNED BY *Arthur O. Enger* DATE **November 27, 1972**

MICHIGAN REGISTERED LAND SURVEYOR

Arthur O. Enger

Department of Natural Resources

SURVEYOR'S MICHIGAN REGISTRATION NO. **13581**

LAND CORNER RECORDATION CERTIFICATE

FILING REQUIREMENT OF ACT 74, MICH. P.A.1970

FOR CORNERS OF--	LOCATED IN--	CORNER CODE NUMBER
1. PUBLIC LAND SURVEY	T. 42 N. XX R. 32 XX W.	H11
2. PROPERTY CONTROLLING IN SECTION	34 T. 42 N. XX R. 32 XX W.	2
3. MISCELLANEOUS PROPERTY IN SECTION	T. N. R. E. S. W.	
4. LOT NO. _____, RECORDED PLAT _____		
5. PRIVATE CLAIMS _____		

REGISTER OF DEEDS STAMP AND FILING NUMBER

I, Arthur O. Enger do hereby certify that under requirements of P.A. 74, Michigan P.A. of 1970, the corner points mentioned in lines 1 and 2 above (identified with circles on index code diagram—over) were, in a field survey on see below 19___, established, re-established, monumented, re-monumented, recovered or restored as expressed below and in conformance with regulations and rules therefore as required in the current manual of survey instructions of the United States Department of the Interior, Bureau of Land Management or by a decree of a court of law. Furthermore, that the corner points mentioned in lines 3, 4 and 5 above were, in a field survey on _____ 19___, found, recovered, restored, established or re-established as expressed below and in conformance with the rules of the Michigan State Board of Registration for Land Surveyors or, by a Decree of a Court of law:

A. Description of original monument and accessories and/or subsequent restoration:

Corner H 11: Maple post (not found)
 Cedar 10 S53E 41 " "
 Maple 4 N 5W 11 " "

Found a squared cedar post S84°E 1.095 ch. from corner reported here, as set by unknown party for an approximate corner.

Corner 2: Not established in original survey nor subsequently, apparently.

B. Description of corner evidence found and/or method applied in restoring or re-establishing corner:

Corner H 11: Re-established July 7, 1971 on line between section corners 40.144 ch. to E and to W.

Corner 2: Established August 2, 1971 on line between section corner 20.072 ch. E and 1/4 corner 20.072 ch. W.

C. Description of monument for corner and accessories established to perpetuate locating the position of the corner:

Corner H 11: 1" I.D. x 36" iron pipe with 4" aluminum cap.
 Witnesses to Corner H11: Aspen 7 S70°W (mag.) 9.0 ft. "1/4S, NBT"
 Aspen 7 N17°E (mag.) 8.0 ft. "1/4S, NBT"
 (Variation 1°05'West) R.Pine 16 S37°E (mag.) 41.0 ft. "1/4S, NBT"

Corner 2: 4"x4"x6' squared and scribed W. Pine post
 Witnesses to Corner 2: W. Pine 18 S21°W (mag.) 21.1 ft. "1/16S, BT"
 W. Pine 14 N27°W (mag.) 25.7 ft. "1/16S, BT"

SIGNED BY _____ DATE _____

SURVEYOR'S MICHIGAN REGISTRATION NO. _____ (SEAL)

FOR STATE AND UNITED STATES AGENCIES:

SIGNED BY _____ DATE _____

APPROVED AND SIGNED BY Arthur O. Enger DATE November 28, 1972
CHIEF OF SURVEY PARTY
MICHIGAN REGISTERED LAND SURVEYOR
Arthur O. Enger (SEAL)

Michigan Department of Natural Resources

SURVEYOR'S MICHIGAN REGISTRATION NO. 13581

LAND CORNER RECORDATION CERTIFICATE

FILING REQUIREMENT OF ACT 74, MICH. P.A.1970

FOR CORNERS OF--	LOCATED IN--	CORNER CODE NUMBER
1. PUBLIC LAND SURVEY	T. 42 N. R. 32 K. W.	G 10
2. PROPERTY CONTROLLING IN SECTION 28	T. 42 N. R. 32 K. W.	7
3. MISCELLANEOUS PROPERTY IN SECTION	T. N. R. E. W.	
4. LOT NO. _____, RECORDED PLAT _____		
5. PRIVATE CLAIMS _____		

REGISTER OF DEEDS STAMP AND FILING NUMBER

I, **Arthur O. Enger** do hereby certify that under requirements of P.A. 74, Michigan P.A. of 1970 the corner points mentioned in lines 1 and 2 above (identified with circles on index code diagram—over) were, in a field survey on **see below** 19____ established, re-established, monumented, re-monumented, recovered or restored as expressed below and in conformance with regulations and rules therefore as required in the current manual of survey instructions of the United States Department of the Interior, Bureau of Land Management or by a decree of a court of law. Furthermore, that the corner points mentioned in lines 3, 4 and 5 above were, in a field survey on 19____ found, recovered, restored, established or re-established as expressed below and in conformance with the rules of the Michigan State Board of Registration for Land Surveyors or, by a Decree of a Court of law:

A. Description of original monument and accessories and or subsequent restoration:

Corner G 10: Yellow pine post (not found)
 Y. Pine 10 S71E 10 " "
 S. Pine 16 N36W 11 " "
 No subsequent monuments found.

Corner 7: Not established in original survey. Found a fence corner (S and W) bearing S56°E 85 links from corner reported here.

B. Description of corner evidence found and or method applied in restoring or re-establishing corner:

Corner G10: Found a N&S fence line about 1 ch. E, but no corner and no evidence, physical or by measurement, to show that the fence is on the true section line; therefore, on June 29, 1971, I re-established the corner on line between section corners 39.951 ch. to N and to S.

Corner 7: Found no physical evidence on the ground nor measurements from known corners in the township to support the fence corner location; therefore, on May 5, 1972, I established the corner on line between section corner 19.976 ch. N and 1/4 corner 19.976 ch. S.

C. Description of monument for corner and accessories established to perpetuate locating the position of the corner:

Monuments for both corners: 1" I.D. x 36" iron pipe with 4" aluminum cap.

Witnesses for Corner G10: J. Pine 6 N52°W (mag.) 10.8 ft. "1/4S, NBT"
 J. Pine 5 S40°W (mag.) 8.1 ft. "1/4S, NBT"

Witnesses for Corner 7: J. Pine 8 S28°W (mag.) 13.1 ft. "1/16S, BT"
 J. Pine 6 N74°W (mag.) 12.5 ft. "1/16S, BT"

Variation 2°30'W at this corner.

SIGNED BY _____ DATE _____

SURVEYOR'S MICHIGAN REGISTRATION NO. _____ (SEAL)

FOR STATE AND UNITED STATES AGENCIES:

SIGNED BY _____ DATE _____

APPROVED AND SIGNED BY *Arthur O. Enger* DATE **November 28, 1972**

CHIEF OF SURVEY PARTY
MICHIGAN REGISTERED LAND SURVEYOR

Arthur O. Enger

(SEAL)

Michigan Department of Natural Resources

SURVEYOR'S MICHIGAN REGISTRATION NO. **13581**

LAND CORNER RECORDATION CERTIFICATE

FILING REQUIREMENT OF ACT 74, MICH. P.A.1970

FOR CORNERS OF--	LOCATED IN--	CORNER CODE NUMBER
1. PUBLIC LAND SURVEY	T. 42 N. XX R. 32 XX W.	H 9
2. PROPERTY CONTROLLING IN SECTION 27	T. 42 N. XX R. 32 XX W.	2
3. MISCELLANEOUS PROPERTY IN SECTION	T. N. S. R. W.	
4. LOT NO. RECORDED PLAT		
5. PRIVATE CLAIMS		

REGISTER OF DEEDS STAMP AND FILING NUMBER

I, **Arthur O. Enger** do hereby certify that under requirements of P.A. 74, Michigan P.A. of 1970, the corner points mentioned in lines 1 and 2 above (identified with circles on index code diagram - over) were, in a field survey on see below 19 , established, re-established, monumented, re-monumented, recovered or restored as expressed below and in conformance with regulations and rules therefore as required in the current manual of survey instructions of the United States Department of the Interior, Bureau of Land Management or by a decree of a court of law. Furthermore, that the corner points mentioned in lines 3, 4 and 5 above were, in a field survey on 19 , found, recovered, restored, established or re-established as expressed below and in conformance with the rules of the Michigan State Board of Registration for Land Surveyors or, by a Decree of a Court of law:

A. Description of original monument and accessories and/or subsequent restoration:

- Corner H 9: Yellow pine post (not found)
- Y. Pine 10 S71E 10 " "
- S. Pine 16 N36W 11 " "

Found a dead 6" aspen blazed on 4 sides N9°W 10 lks. and a 2" I.D. iron pipe with octogonal pipe union S14½°E 2.502 ch. from corner reported here.

Corner 2: Not established in original survey. Found a fence corner S88°E 44 ft. from corner reported here.

B. Description of corner evidence found and/or method applied in restoring or re-establishing corner:

Corner H 9: No information on origin of found iron pipe, but it is grossly inconsistent with known corners in township and there is no physical evidence on the ground to support it. Therefore, on June 29, 1971, I re-established the corner proportionately on line between section corner 40.138 ch. W and section corner 40.148 ch. E, a point consistent with the blazed dead aspen.

Corner 2: No evidence as to precise origin of fence corner, as it is not even consistent with other fences in NE½ of Sec. 27. Therefore, on July 22, 1971, I established the corner on line between 1/4 corner 20.074 ch. W and Section corner 20.074 ch. E.

C. Description of monument for corner and accessories established to perpetuate locating the position of the corner:

Monuments for both corners: 1" I.D. x 36" iron pipe with 4" aluminum cap.

Witnesses for Corner H9: R. Pine 5 S54°W (mag.) 8.5 ft. "1/4S, NBT"
 (Variation 2°00' West) R. Pine 4 N35°E (mag.) 27.2 ft. "1/4S, NBT"

Witnesses for Corner 2: Red Maple 6 S26°E (mag.) 42.0 ft. "1/16S, BT"
 White Birch 11 S47°W (mag.) 30.9 ft. "1/16S, BT"

SIGNED BY _____ DATE _____

SURVEYOR'S MICHIGAN REGISTRATION NO. _____ (SEAL)

FOR STATE AND UNITED STATES AGENCIES:

SIGNED BY _____ DATE _____

APPROVED AND SIGNED BY *Arthur O. Enger* DATE **November 28, 1972**
 MICHIGAN REGISTERED LAND SURVEYOR (SEAL)

Michigan Department of Natural Resources

SURVEYOR'S MICHIGAN REGISTRATION NO. **13581**

LAND CORNER RECORDATION CERTIFICATE

FILING REQUIREMENT OF ACT 74, MICH. P.A.1970

FOR CORNERS OF --:	LOCATED IN --:	CORNER CODE NUMBER
1. PUBLIC LAND SURVEY _____	T. <u>42</u> N. <u>32</u> E. R. <u>32</u> W.	<u>E 12</u>
2. PROPERTY CONTROLLING IN SECTION <u>32</u>	T. <u>42</u> N. <u>32</u> E. R. <u>32</u> W.	<u>7 & 14</u>
3. MISCELLANEOUS PROPERTY IN SECTION _____	T. _____ N. _____ E. R. _____ W.	_____
4. LOT NO. _____, RECORDED PLAT _____		
5. PRIVATE CLAIMS _____		

REGISTER OF DEEDS STAMP AND FILING NUMBER

I, Arthur O. Enger do hereby certify that under requirements of P.A. 74, Michigan P.A. of 1970, the corner points mentioned in lines 1 and 2 above (identified with circles on index code diagram—over) were, in a field survey on see below 1971, established, re-established, monumented, re-monumented, recovered or restored as expressed below and in conformance with regulations and rules therefore as required in the current manual of survey instructions of the United States Department of the Interior, Bureau of Land Management or by a decree of a court of law. Furthermore, that the corner points mentioned in lines 3, 4 and 5 above were, in a field survey on _____ 1971, found, recovered, restored, established or re-established as expressed below and in conformance with the rules of the Michigan State Board of Registration for Land Surveyors or, by a Decree of a Court of law:

A. Description of original monument and accessories and/or subsequent restoration:

Corner E12: Hemlock post (not found) No subsequent monuments found.
 Y. Pine 10 S81E 35 " "
 W. Pine 16 N56W 33 " "

Corners 7 & 14: Not established in original survey nor subsequently, apparently.

B. Description of corner evidence found and/or method applied in restoring or re-establishing corner:

Corner E12: Re-established September 1, 1971 on line between section corners 39.892 ch. to N and to S.
Corner 7: Established September 1, 1971 on line between section corner 19.946 ch. N and 1/4 corner 19.946 ch. S.
Corner 14: Established September 1, 1971 on line between section corner 19.946 ch. S and 1/4 corner 19.946 ch. N.

C. Description of monument for corner and accessories established to perpetuate locating the position of the corner:

Monuments for all three corners: 1" I.D. x 86" iron pipe with 4" aluminum cap.
Witnesses for Corner E12: Red Maple 5 N28°W (mag.) 28.6 ft. "1/4S, NBT"
(Variation 1°05' West) Red Oak 6 S67°E (mag.) 7.5 ft. "1/4S, NBT"
Witnesses for Corner 7: Red Pine 22 S 3°W (mag.) 85.4 ft. "1/16S, BT"
(Variation 0°45' West) W. Birch 12 N70°E (mag.) 62.2 ft. "1/16S, BT"
Witnesses for Corner 14: Cedar 8 S72°E (mag.) 36.7 ft. "1/16S, BT"
(Variation 0°30' West) Cedar 6 S18°E (mag.) 31.9 ft. "1/16S, BT"

SIGNED BY _____ DATE _____

SURVEYOR'S MICHIGAN REGISTRATION NO. _____ (SEAL)

FOR STATE AND UNITED STATES AGENCIES:

SIGNED BY _____ DATE _____

APPROVED AND SIGNED BY Arthur O. Enger DATE November 28, 1972
 CHIEF OF SURVEY PARTY MICHIGAN REGISTERED LAND SURVEYOR (SEAL)

Michigan Department of Natural Resources

SURVEYOR'S MICHIGAN REGISTRATION NO. 13581

LAND CORNER RECORDATION CERTIFICATE

FILING REQUIREMENT OF ACT 74, MICH. P.A.1970

FOR CORNERS OF--:	LOCATED IN--:	CORNER CODE NUMBER
1. PUBLIC LAND SURVEY _____	T. <u>42</u> N. <u>32</u> R. <u>32</u> E. <u>W.</u>	I 12
2. PROPERTY CONTROLLING IN SECTION <u>34</u>	T. <u>42</u> N. <u>32</u> R. <u>32</u> E. <u>W.</u>	7
3. MISCELLANEOUS PROPERTY IN SECTION _____	T. _____ N. _____ R. _____ E. _____ W. _____	
4. LOT NO. _____, RECORDED PLAT _____		
5. PRIVATE CLAIMS _____		

REGISTER OF DEEDS STAMP AND FILING NUMBER

I, Arthur O. Enger do hereby certify that under requirements of P.A. 74, Michigan P.A. of 1970, the corner points mentioned in lines 1 and 2 above (identified with circles on index code diagram—over) were, in a field survey on see below 19____, established, re-established, monumented, re-monumented, recovered or restored as expressed below and in conformance with regulations and rules therefore as required in the current manual of survey instructions of the United States Department of the Interior, Bureau of Land Management or by a decree of a court of law. Furthermore, that the corner points mentioned in lines 3, 4 and 5 above were, in a field survey on _____ 19____, found, recovered, restored, established or re-established as expressed below and in conformance with the rules of the Michigan State Board of Registration for Land Surveyors or, by a Decree of a Court of law:

A. Description of original monument and accessories and/or subsequent restoration:

Corner I 12: Fir post (not found)
 Spruce 6 S50W 18 " "
 Fir 8 N37E 6 " "
 No subsequent monuments found

Corner 7: Not established in original survey nor subsequently, apparently.

B. Description of corner evidence found and/or method applied in restoring or re-establishing corner:

Corner I 12: Re-established August 2, 1971 on line between section corners 40.101 ch. to N and to S.

Corner 7: Established August 2, 1971 on line between section corner 20.050 ch. N and 1/4 corner 20.051 ch. S.

C. Description of monument for corner and accessories established to perpetuate locating the position of the corner:

Monuments for both corners: 1" I.D. x 36" iron pipe with 4" aluminum cap.

Witnesses for Corner I 12: Tamarack 5 N28°E (mag.) 7.4 ft. "1/4S, NBT"
 Tamarack 4 S46°E (mag.) 11.4 ft. "1/4S, NBT"
 Tamarack 4 S50°W (mag.) 12.2 ft. "1/4S, NBT"

Witnesses for Corner 7: Tamarack 10 N11°E (mag.) 87.2 ft. "1/16S, BT"
 W. Spruce 8 N25°W (mag.) 79.1 ft. "1/16S, BT"
 (Variation 1°00' West)

Also squared and scribed a 5" choke cherry tree 2.2 links E. of pipe.

SIGNED BY _____ DATE _____

SURVEYOR'S MICHIGAN REGISTRATION NO. _____ (SEAL)

FOR STATE AND UNITED STATES AGENCIES:

SIGNED BY _____ CHIEF OF SURVEY PARTY DATE _____

APPROVED AND SIGNED BY Arthur O. Enger DATE November 28, 1972
 MICHIGAN REGISTERED LAND SURVEYOR (SEAL)

Arthur O. Enger
 Michigan Department of Natural Resources

SURVEYOR'S MICHIGAN REGISTRATION NO. 13581

LAND CORNER RECORDATION CERTIFICATE

FILING REQUIREMENT OF ACT 74, MICH. P.A.1970

FOR CORNERS OF --:	LOCATED IN --:	CORNER CODE NUMBER
1. PUBLIC LAND SURVEY _____ T. 42 xx N. R. 32 xxx W.		E 10
2. PROPERTY CONTROLLING IN SECTION 29, T. 42 xx N. R. 32 xxx W.		7 & 14
3. MISCELLANEOUS PROPERTY IN SECTION _____, T. _____ N. S., R. _____ E. W.		
4. LOT NO. _____, RECORDED PLAT _____		
5. PRIVATE CLAIMS _____		

REGISTER OF DEEDS STAMP AND FILING NUMBER

I, **Arthur O. Enger** do hereby certify that under requirements of P.A. 74, Michigan P.A. of 1970, the corner points mentioned in lines 1 and 2 above (identified with circles on index code diagram—over) were, in a field survey on see below 19____, established, re-established, monumented, re-monumented, recovered or restored as expressed below and in conformance with regulations and rules therefore as required in the current manual of survey instructions of the United States Department of the Interior, Bureau of Land Management or by a decree of a court of law. Furthermore, that the corner points mentioned in lines 3, 4 and 5 above were, in a field survey on _____ 19____, found, recovered, restored, established or re-established as expressed below and in conformance with the rules of the Michigan State Board of Registration for Land Surveyors or, by a Decree of a Court of law:

A. Description of original monument and accessories and/or subsequent restoration:

Corner E 10: Hemlock post (not found) No subsequent monuments found.
 Hemlock 14 S45W 35 " "
 W. Pine 12 N45E 21 " "

Corners 7 and 14: Not established in original survey nor subsequently, apparently.

B. Description of corner evidence found and/or method applied in restoring or re-establishing corner:

Corner E 10: Re-established August 19, 1971 on line between section corners 39.887 ch. to N and to S.

Corner 7: Established May 4, 1972 on line between section corner 19.944 ch. N and 1/4 corner 19.944 ch. S.

Corner 14: Established August 19, 1971 on line between 1/4 corner 19.944 ch. N and section corner 19.944 ch. S.

C. Description of monument for corner and accessories established to perpetuate locating the position of the corner:

Monuments for all three corners: 1" I.D. x 36" iron pipe with 4" aluminum cap.

Witnesses for Corner E10: Aspen 7 S10°W (mag.) 20.4 ft. "1/4S, NBT"
 (Variation 0°30' East) Aspen 6 S74°W (mag.) 7.0 ft. "1/4S, NBT"
 Aspen 6 N74°E (mag.) 11.8 ft. "1/4S, NBT"

Witnesses for Corner 7: Aspen 8 N27°W (mag.) 85.3 ft. "1/16S, BT"
 (Variation 0°00') J. Pine 6 S23½°W (mag.) 75.7 ft. "1/16S, BT"

Witnesses for Corner 14: J. Pine 8 S11°W (mag.) 29.6 ft. "1/16S, BT"
 (Variation 0°00') Aspen 6 N8½°W (mag.) 39.1 ft. "1/16S, BT"

SIGNED BY _____ DATE _____

SURVEYOR'S MICHIGAN REGISTRATION NO. _____ (SEAL)

FOR STATE AND UNITED STATES AGENCIES:

SIGNED BY _____ CHIEF OF SURVEY PARTY DATE _____

APPROVED AND SIGNED BY Arthur O. Enger MICHIGAN REGISTERED LAND SURVEYOR DATE **November 28, 1972**

Arthur O. Enger (SEAL)

Michigan Department of Natural Resources

SURVEYOR'S MICHIGAN REGISTRATION NO. **13581**

LAND CORNER RECORDATION CERTIFICATE

FILING REQUIREMENT OF ACT 74, MICH. P.A.1970

FOR CORNERS OF--	LOCATED IN--	CORNER CODE NUMBER
1. PUBLIC LAND SURVEY	T. 42 N. 32 R. 32 E. W.	G12
2. PROPERTY CONTROLLING IN SECTION 34	T. 42 N. 32 R. 32 E. W.	10
3. MISCELLANEOUS PROPERTY IN SECTION	T. N. R. E. W.	
4. LOT NO. _____, RECORDED PLAT _____		
5. PRIVATE CLAIMS _____		

REGISTER OF DEEDS STAMP AND FILING NUMBER

I, Arthur O. Enger do hereby certify that under requirements of P.A. 74, Michigan P.A. of 1970, the corner points mentioned in lines 1 and 2 above (identified with circles on index code diagram - over) were, in a field survey on see below 19____, established, re-established, monumented, re-monumented, recovered or restored as expressed below and in conformance with regulations and rules therefore as required in the current manual of survey instructions of the United States Department of the Interior, Bureau of Land Management or by a decree of a court of law. Furthermore, that the corner points mentioned in lines 3, 4 and 5 above were, in a field survey on _____ 19____, found, recovered, restored, established or re-established as expressed below and in conformance with the rules of the Michigan State Board of Registration for Land Surveyors or, by a Decree of a Court of law:

A. Description of original monument and accessories and/or subsequent restoration:

Corner G12: White pine post (not found)
 Y. Pine 10 S31E 18 " "
 Y. Pine 20 N70W 23 " "
 No subsequent monuments found.

Corner 10: Not established in original survey. Found a fence corner N36°E 1.150 ch. from corner reported here, for an approximate corner.

B. Description of corner evidence found and/or method applied in restoring or re-establishing corner:

Corner G12: Re-established August 2, 1971 on line between section corners 40.047 ch. to N and to S.

Corner 10: Established August 2, 1971 on line between 1/4 corner 20.024 ch. N and section corner 20.023 ch. S.

C. Description of monument for corner and accessories established to perpetuate locating the position of the corner:

Monuments for both corners: 1" I.D. x 36" iron pipe with 4" aluminum cap.

Witnesses for Corner G12: Red Oak 6 N69°E (mag.) 4.0 ft. "1/4S, NBT"
 (Variation 0°30' West) Red Oak 6 S20°E (mag.) 44.7 ft. "1/4S, NBT"

Witnesses for Corner 10: Red Oak 5 West (mag.) 22.0 ft. "1/16S, BT"
 (Variation 2°40' East) Red Oak 5 N47°E (mag.) 20.0 ft. "1/16S, BT"

Also squared and scribed a 6" red oak S78°E 1.3 ft. from Corner G12.

SIGNED BY _____ DATE _____

SURVEYOR'S MICHIGAN REGISTRATION NO. _____ (SEAL)

FOR STATE AND UNITED STATES AGENCIES:

SIGNED BY _____ CHIEF OF SURVEY PARTY DATE _____

APPROVED AND SIGNED BY Arthur O. Enger DATE November 30, 1972

MICHIGAN REGISTERED LAND SURVEYOR (SEAL)

Michigan Department of Natural Resources

SURVEYOR'S MICHIGAN REGISTRATION NO. 13581

LAND CORNER RECORDATION CERTIFICATE

FILING REQUIREMENT OF ACT 74, MICH. P.A.1970

FOR CORNERS OF--	LOCATED IN--	CORNER CODE NUMBER
1. PUBLIC LAND SURVEY	T. 42 N. R. 32 W.	F 9
2. PROPERTY CONTROLLING IN SECTION 28	T. 42 N. R. 32 W.	#1 & #2
3. MISCELLANEOUS PROPERTY IN SECTION	T. N. R. W.	
4. LOT NO. _____, RECORDED PLAT _____		
5. PRIVATE CLAIMS _____		

REGISTER OF DEEDS STAMP AND FILING NUMBER

I, **Arthur O. Enger** do hereby certify that under requirements of P.A. 74, Michigan P.A. of 1970 the corner points mentioned in lines 1 and 2 above (identified with circles on index code diagram—over) were, in a field survey on see below 19... established, re-established, monumented, re-monumented, recovered or restored as expressed below and in conformance with regulations and rules therefore as required in the current manual of survey instructions of the United States Department of the Interior, Bureau of Land Management or by a decree of a court of law. Furthermore, that the corner points mentioned in lines 3, 4 and 5 above were, in a field survey on 19... found, recovered, restored, established or re-established as expressed below and in conformance with the rules of the Michigan State Board of Registration for Land Surveyors or, by a Decree of a Court of law:

A. Description of original monument and accessories and/or subsequent restoration:

Corner F 9: White pine post (not found)
 Y. Pine 22 S21E 34 " "
 W. Pine 14 N15W 41 " "

Found a 3"x3" cedar post S28½°E 81.0 ft. and a 3/4" I.D. iron pipe S25°W 73.9 ft. from corner reported here, presumably indicating confusion as to the true corner location.

Corner 1 & 2: Not established in original survey, nor, for Corner 1, subsequently, apparently. A fence corner bears S45°E 1.225 ch. from Corner 2 as reported here, indicating prior establishment by approximation.

B. Description of corner evidence found and/or method applied in restoring or re-establishing corner:

Corner F 9: Neither physical evidence on the ground nor measurements to known corners in this township support the found monuments; there, on June 28, 1971, I re-established the corner on line between section corners 39.907 ch. to E and to W.

Corner #1: Established May 4, 1972 on line between section corner 19.953 ch. W and 1/4 corner 19.953 ch. E.

Corner #2: Fence apparently originates from approx. corners to E and W. Therefore, established corner on August 19, 1971 on line between section corner 19.953 ch. E and 1/4 corner 19.953 ch. W.

C. Description of monument for corner and accessories established to perpetuate locating the position of the corner:

Monuments for all three corners: 1" I.D. x 36" iron pipe with 4" aluminum cap.

Witnesses for Corner F9: Red Oak 8 N10°W (mag.) 15.7 ft. "1/4S, NBT"
 Red Oak 10 S70°W (mag.) 6.3 ft. "1/4S, NBT"

Witnesses for Corner #1: W. Birch 6 N56°E (mag.) 10.6 ft. "1/16S, BT"
 (Variation 0°20' East) W. Birch 6 S10°E (mag.) 12.9 ft. "1/16S, BT"

Witnesses for Corner #2: J. Pine 4 N22°E (mag.) 25.6 ft. "1/16S, BT"
 (Variation 0°30' West) J. Pine 5 S74°E (mag.) 29.2 ft. "1/16S, BT"
 J. Pine 5 S52°W (mag.) 9.6 ft. "1/16S, BT"

SIGNED BY _____ DATE _____

SURVEYOR'S MICHIGAN REGISTRATION NO. _____ (SEAL)

FOR STATE AND UNITED STATES AGENCIES: _____

SIGNED BY _____ DATE _____

APPROVED AND SIGNED BY *Arthur O. Enger* DATE **October 31, 1972**

CHIEF OF SURVEY PARTY
MICHIGAN REGISTERED LAND SURVEYOR
Arthur O. Enger

Michigan Department of Natural Resources

SURVEYOR'S MICHIGAN REGISTRATION NO. **13581**

LAND CORNER RECORDATION CERTIFICATE

FILING REQUIREMENT OF ACT 74, MICH. P.A.1970

FOR CORNERS OF--:	LOCATED IN--:	CORNER CODE NUMBER
1. PUBLIC LAND SURVEY	T. 42 N. XX R. 32 XX W.	F7
2. PROPERTY CONTROLLING IN SECTION 16	T. 42 N. XX R. 32 XX W.	16
3. MISCELLANEOUS PROPERTY IN SECTION	T. N. S. R. E. W.	
4. LOT NO. _____, RECORDED PLAT _____		
5. PRIVATE CLAIMS _____		

REGISTER OF DEEDS STAMP AND FILING NUMBER

I, Arthur O. Enger do hereby certify that under requirements of P.A. 74, Michigan P.A. of 1970, the corner points mentioned in lines 1 and 2 above (identified with circles on index code diagram - over) were, in a field survey on see below 19____ established, re-established, monumented, re-monumented, recovered or restored as expressed below and in conformance with regulations and rules therefore as required in the current manual of survey instructions of the United States Department of the Interior, Bureau of Land Management or by a decree of a court of law. Furthermore, that the corner points mentioned in lines 3, 4 and 5 above were, in a field survey on 19____ found, recovered, restored, established or re-established as expressed below and in conformance with the rules of the Michigan State Board of Registration for Land Surveyors or, by a Decree of a Court of law:

A. Description of original monument and accessories and/or subsequent restoration:

Corner F7: Yellow pine post (not found)
 Y. Pine 10 S31W 7 " "
 Y. Pine 12 N75E 11 " "

Found a 4"x4" squared wood post of some age, set by unknown party S5°15'E 1.635 ch. from corner as re-established here.

Corner 16: Not established in original survey. Found a scribed wood post, set by unknown party in a N&S fence line S42°E 21.9 ft. from corner as established here.

B. Description of corner evidence found and/or method applied in restoring or re-establishing corner:

Corner F7: Neither physical evidence on the ground nor measurements to known corners in this township support the found wood post; therefore, on June 22, 1971, I re-established the corner on line between section corners 39.810 ch. to E and to W.

Corner 16: The found post was evidently supposed to be midway on line between found posts at 1/4 corner and section corner, and while nearly equidistant, is far north of being on a line between them. On May 8, 1972, I re-established this corner on line between new section corner 19.905 ch. E and new 1/4 corner 19.905 ch. W.

C. Description of monument for corner and accessories established to perpetuate locating the position of the corner:

Monuments for both corners: 1" I.D. x 36" iron pipe with 4" aluminum cap.

Witnesses for Corner F7: Red Oak 7 N 3°W (mag.) 15.9 ft. "1/4S, NBT"
 Red Oak 8 S54°E (mag.) 18.8 ft. "1/4S, NBT"

Witnesses for Corner 16: J. Pine 10 S32°W (mag.) 44.9 ft. "1/16S, BT"
 J. Pine 12 N73°W (mag.) 46.6 ft. "1/16S, BT"
 Variation 1°00' East at this corner.

SIGNED BY _____ DATE _____

SURVEYOR'S MICHIGAN REGISTRATION NO. _____ (SEAL)

FOR STATE AND UNITED STATES AGENCIES:

SIGNED BY _____ DATE _____

APPROVED AND SIGNED BY Arthur O. Enger DATE November 27, 1972

CHIEF OF SURVEY PARTY
Arthur O. Enger
 MICHIGAN REGISTERED LAND SURVEYOR

Arthur O. Enger

(SEAL)

Michigan Department of Natural Resources

SURVEYOR'S MICHIGAN REGISTRATION NO. 13581

566

SURVEY & REMONUMENTATION

JAN 30 2008

SECTION

LAND CORNER RECORDATION CERTIFICATE
Filing Requirement of Act 74, Mich. P.A. 1970

For corners in

IRON (County)	Located In:	Corner Code #
1. Public Land Survey	T 42 N R 32 W	F - 7
	T _____ R _____	_____
	T _____ R _____	_____
	T _____ R _____	_____
2. Property Controlling In Section	S _____ T _____	R _____
	S _____ T _____	R _____
3. Miscellaneous Property in Sec.	S _____ T _____	R _____
	S _____ T _____	R _____
4. Lot No. _____, Recorded Plat _____		
5. Private Claims _____		



RECEIVED FOR RECORD
IRON COUNTY, MICHIGAN
MARK SELMO, REGISTER OF DEEDS
12/19/2007 12:33:43 PM

RECEIPT# 24693, STATION 1
\$14.00 LAND CORNER RECORDAT

Register of Deeds Stamp & File Number

	A	B	C	D	E	F	G	H	I	J	K	L	M
1													
2	6	5	4	3	2	1							
3													
4	7	8	9	10	11	12							
5													
6	18	17	16	15	14	13							
7													
8	19	20	21	22	23	24							
9													
10	30	29	28	27	26	25							
11													
12	31	32	33	34	35	36							
13													

I, Robert R. Spear Jr., PS, in a field survey on November 03, 2007 do hereby state that under requirements of P.A. 74, Michigan P.A. of 1970, the corner points mentioned in lines 1 and 2 above were in conformance with regulations and rules therefore as required in the current manual of survey instructions of the United States Department of the Interior, Bureau of Land Management or by a decree of a Court of Law and/or that the corner points mentioned in lines 3, 4 and 5 above were in conformance with the rules of the Michigan Board of Land Surveyors or by a Decree of a Court of Law; established, re-established, monumented, recovered, found as expressed below:

NOTE: Not more than 2 corners, all in the same town and range, may be recorded on this certificate.

A. Description of original monument and accessories and/or subsequent restoration:
Quarter Corner Common to Sections 16 and 21, T42N-R32W

1849: Z.B. Searis, DS set Y. Pine post witnessed by:
Y. Pine 10" S31W, 7 links (4.62 feet)
Y. Pine 12" N75E, 11 links (7.26 feet)

1963: (L. 2 RC, Pgs. 261 & 277) C.C. Lindgren, Survey Chief, (MSHD) Found and accepted a 4" Squared Cedar post 24" high. Established witnesses:

Oak 6" S70E, 12.87 feet
Oak 8" S45W, 30.30 feet
Oak 3" N10E, 31.64 feet

1972: (L. 1 RC, Pg. 163) Arthur O. Enger, RLS, (MDNR) Found no original evidence. Found a 4" x 4" squared wood post S5°15'E 1.636 ch. from corner as re-established. Re-established corner on line between section corners 39.810 ch. to E. and to W. Set a 1" x 36" Iron pipe with 4" Aluminum cap witnessed by:

R. Oak 7" N3W, 15.9 feet "1/4S, NBT"
R. Oak 8" S54E, 18.8 feet "1/4S, NBT"

B. Description of corner evidence found and/or method applied in restoring or reestablishing corner:

2007: No original evidence found. Found Michigan Dept. of Conservation monument stamped: T42N-R32W, 1/4, 16, 21, STATE FOREST and the following witnesses:

R. Oak 10" N05E, 16.22 feet (Enger)
R. Oak 14" S48E, 19.03 feet (Enger)
Oak 11" S80W, 37.62 feet (MDOT)
Wood post S28W, 0.20 feet (Squared and scribed)

I accepted this monument as a faithful restoration of the original corner position. The monument is sturdy, straight and 0.5 feet high.

C. Description of monument for corner and accessories established to perpetuate locating the position of the corner:

2007: Established the following new reference object, blazed and scribed the following new bearing tree:
Oak 11" N42E, 22.67 feet
Steel Sign Post N88E, 0.95 feet

(Bearings are magnetic and distances are measured to a nail in side of tree)



Signed by Robert R. Spear Jr.
Surveyor's Michigan License No. 43069

Date 12/18/07

FORM APPROVED BY MICHIGAN STATE BOARD OF PROFESSIONAL SURVEYORS, JAN. 28, 1971

REVISED MAY 14, 1976
REVISED JAN. 1993
REVISED OCT., 1995



LAND CORNER RECORDATION CERTIFICATE

FILING REQUIREMENT OF ACT 74, MICH. P.A.1970

FOR CORNERS OF --:	LOCATED IN --:	CORNER CODE NUMBER
1. PUBLIC LAND SURVEY	T. 42N S. R. 32 E. W.	E 4
2. PROPERTY CONTROLLING IN SECTION	T. S. R. E. W.	
3. MISCELLANEOUS PROPERTY IN SECTION	T. S. R. E. W.	
4. LOT NO. _____, RECORDED PLAT _____		
5. PRIVATE CLAIMS _____		

REGISTER OF DEEDS STAMP AND FILING NUMBER

I, **Arthur O. Enger** do hereby certify that under requirements of P.A. 74, Michigan P.A. of 1970 the corner points mentioned in lines 1 and 2 above (identified with circles on index code diagram - over) were, in a field survey on **June 23**, 19**71**, established, re-established, monumented, re-monumented, recovered or restored as expressed below and in conformance with regulations and rules therefore as required in the current manual of survey instructions of the United States Department of the Interior, Bureau of Land Management or by a decree of a court of law. Furthermore, that the corner points mentioned in lines 3, 4 and 5 above were, in a field survey on _____, 19____, found, recovered, restored, established or re-established as expressed below and in conformance with the rules of the Michigan State Board of Registration for Land Surveyors or, by a Decree of a Court of law:

A. Description of original monument and accessories and/or subsequent restoration:

Yellow Pine post (not found)
Y. Pine 8 S35W 22 " "
Spruce Pine 8 N35E 4 " "

No subsequent monuments found.

B. Description of corner evidence found and/or method applied in restoring or re-establishing corner:

Corner re-established on line between section corners 39.977 ch. to N. and to S.

C. Description of monument for corner and accessories established to perpetuate locating the position of the corner:

1" I.D. x 36" iron pipe with 4" aluminum cap.

J. Pine 7 S50°E (mag.) 25.3 ft. "1/4S, NBT"
J. Pine 7 N 9°W (mag.) 9.4 ft. "1/4S, NBT"

Variation 0°10' East at this corner.

SIGNED BY _____ DATE _____

SURVEYOR'S MICHIGAN REGISTRATION NO. _____ (SEAL)

FOR STATE AND UNITED STATES AGENCIES: _____

SIGNED BY _____ DATE _____

APPROVED AND SIGNED BY *Arthur O. Enger* DATE **November 27, 1972**

CHIEF OF SURVEY PARTY
Arthur O. Enger
 MICHIGAN REGISTERED LAND SURVEYOR
Arthur O. Enger

Michigan Department of Natural Resources

SURVEYOR'S MICHIGAN REGISTRATION NO. **13581**

LAND CORNER RECORDATION CERTIFICATE

FILING REQUIREMENT OF ACT 74, MICH. P.A.1970

FOR CORNERS OF --:	LOCATED IN --:	CORNER CODE NUMBER
1. PUBLIC LAND SURVEY	T. 42 N. XXX R. 32 XXX W.	G 4
2. PROPERTY CONTROLLING IN SECTION 10	T. 42 N. XXX R. 32 XXX W.	3
3. MISCELLANEOUS PROPERTY IN SECTION	T. N. S. R. E. W.	
4. LOT NO. _____	RECORDED PLAT _____	
5. PRIVATE CLAIMS _____		

REGISTER OF DEEDS STAMP AND FILING NUMBER

I, **Arthur O. Enger** do hereby certify that under requirements of P.A. 74, Michigan P.A. of 1970 the corner points mentioned in lines 1 and 2 above (identified with circles on index code diagram - over) were, in a field survey on **see below** 19... established, re-established, monumented, re-monumented, recovered or restored as expressed below and in conformance with regulations and rules therefore as required in the current manual of survey instructions of the United States Department of the Interior, Bureau of Land Management or by a decree of a court of law. Furthermore, that the corner points mentioned in lines 3, 4 and 5 above were, in a field survey on 19... found, recovered, restored, established or re-established as expressed below and in conformance with the rules of the Michigan State Board of Registration for Land Surveyors or, by a Decree of a Court of law:

A. Description of original monument and accessories and/or subsequent restoration:

Corner G 4: Yellow Pine post (not found)
 Spruce Pine 10 S35E 13 (not found)
 Y. Pine 12 N37W 13 " "

No subsequent monuments found

Corner 3: Not established in original survey, nor subsequently, apparently.

B. Description of corner evidence found and/or method applied in restoring or re-establishing corner:

Corner G 4: Re-established June 23, 1971 on line between section corners 39.997 chains to N and to S.

Corner 3: Established June 23, 1971 on line between section corner 19.998 ch. N and 1/4 corner 19.998 ch. S.

C. Description of monument for corner and accessories established to perpetuate locating the position of the corner:

Monuments for both corners: 1" I.D. x 36" iron pipe with 4" aluminum cap.

Witnesses for Corner G4: J. Pine 5 N60°E (mag.) 28.1 ft. "1/4S, NBT"
 J. Pine 5 S25°E (mag.) 33.8 ft. "1/4S, NBT"

Witnesses for Corner 3: J. Pine 11 S17°E (mag.) 23.0 ft. "1/16S, BT"
 J. Pine 13 S83°E (mag.) 35.3 ft. "1/16S, BT"

SIGNED BY _____ DATE _____

SURVEYOR'S MICHIGAN REGISTRATION NO. _____ (SEAL)

FOR STATE AND UNITED STATES AGENCIES: _____

SIGNED BY _____ DATE _____

APPROVED AND SIGNED BY *Arthur O. Enger* DATE **November 27, 1972**

CHIEF OF SURVEY PARTY
MICHIGAN REGISTERED LAND SURVEYOR

Arthur O. Enger

Michigan Department of Natural Resources

SURVEYOR'S MICHIGAN REGISTRATION NO. **13581**

LAND CORNER RECORDATION CERTIFICATE

FILING REQUIREMENT OF ACT 74, MICH. P.A.1970

FOR CORNERS OF--	LOCATED IN--	CORNER CODE NUMBER
1. PUBLIC LAND SURVEY	T. 42 N. R. 32 K. W.	E6
2. PROPERTY CONTROLLING IN SECTION 16	T. 42 N. R. 32 K. W.	3
3. MISCELLANEOUS PROPERTY IN SECTION	T. N. R. L. W.	
4. LOT NO., RECORDED PLAT		
5. PRIVATE CLAIMS		

REGISTER OF DEEDS STAMP AND FILING NUMBER

I, Arthur O. Enger do hereby certify that under requirements of P.A. 74, Michigan P.A. of 1970, the corner points mentioned in lines 1 and 2 above (identified with circles on index code diagram—over) were, in a field survey on see below 19__ established, re-established, monumented, re-monumented, recovered or restored as expressed below and in conformance with regulations and rules therefore as required in the current manual of survey instructions of the United States Department of the Interior, Bureau of Land Management or by a decree of a court of law. Furthermore, that the corner points mentioned in lines 3, 4 and 5 above were, in a field survey on 19__ found, recovered, restored, established or re-established as expressed below and in conformance with the rules of the Michigan State Board of Registration for Land Surveyors or, by a Decree of a Court of law:

A. Description of original monument and accessories and/or subsequent restoration:

Corner E6: Maple post (not found)
Y. Pine 24 S50W 11 " "
Fir 10 N10E 7 " "
No subsequent monuments found.

Corner 3: Not established in original survey nor subsequently, apparently.

B. Description of corner evidence found and/or method applied in restoring or re-establishing corner:

Corner E6: Re-established June 24, 1971 on line between section corners 39.977 chains to N and to S.

Corner 3: Established July 22, 1971 on line between section corner 19.988 chains N and 1/4 corner 19.988 chains S.

C. Description of monument for corner and accessories established to perpetuate locating the position of the corner:

Monuments for both corners: 1" I.D. x 36" iron pipe with 4" aluminum cap.

Witnesses for Corner E6: Red Oak 8 N13°W (mag.) 22.1 ft. "1/4S, NBT"
Red Oak 8 S45°W (mag.) 37.2 ft. "1/4S, NBT"
Variation 1°00' East at this corner

Witnesses for Corner 3: Red Oak 8 N88°W (mag.) 12.7 ft. "1/16S, BT"
Red Oak 6 S83°E (mag.) 4.0 ft. "1/16S, BT"

SIGNED BY _____ DATE _____

SURVEYOR'S MICHIGAN REGISTRATION NO. _____ (SEAL)

FOR STATE AND UNITED STATES AGENCIES: _____

SIGNED BY _____ DATE _____

APPROVED AND SIGNED BY Arthur O. Enger DATE November 27, 1972
MICHIGAN REGISTERED LAND SURVEYOR (SEAL)

Michigan Department of Natural Resources

SURVEYOR'S MICHIGAN REGISTRATION NO. 13581

536

SURVEY & REMONUMENTATION

JAN 30 2008

SECTION

LAND CORNER RECORDATION CERTIFICATE
Filing Requirement of Act 74, Mich. P.A. 1970

For corners in

IRON (County)	Located In:	Corner Code #
1. Public Land Survey	T 42 N R 32 W E-6	
	T _____ R _____	
	T _____ R _____	
	T _____ R _____	
2. Property Controlling in Section	S _____ T _____ R _____	
	S _____ T _____ R _____	
3. Miscellaneous Property In Sec.	S _____ T _____ R _____	
	S _____ T _____ R _____	
4. Lot No. _____, Recorded Plat		
5. Private Claims		



RECEIVED FOR RECORD
IRON COUNTY, MICHIGAN
MARK SELMO, REGISTER OF DEEDS
12/19/2007 12:33:43 PM
RECEIPT# 24693, STATION 1
\$14.00 LAND CORNER RECORDAT

Register of Deeds Stamp & File Number

	A	B	C	D	E	F	G	H	I	J	K	L	M
1													
2	6	5	4	3	2	1							
3													
4	7	8	9	10	11	12							
5													
6	18	17	16	15	14	13							
7													
8	19	20	21	22	23	24							
9													
10	30	29	28	27	26	25							
11													
12	31	32	33	34	35	36							
13													

I, Robert R. Spear, Jr., PS, in a field survey on November 03, 2007 do hereby state that under requirements of P.A. 74, Michigan P.A. of 1970, the corner points mentioned in lines 1 and 2 above were in conformance with regulations and rules therefore as required in the current manual of survey instructions of the United States Department of the Interior, Bureau of Land Management or by a decree of a Court of Law and/or that the corner points mentioned in lines 3, 4 and 5 above were in conformance with the rules of the Michigan Board of Land Surveyors or by a Decree of a Court of Law, established, re-established, monumented, recovered, found as expressed below:

NOTE: Not more than 2 corners, all in the same town and range, may be recorded on this certificate.

A. Description of original monument and accessories and/or subsequent restoration: Quarter Corner Common to Sections 16 and 17, T42N-R32W

- 1849: Z.B. Searls, DS set Maple post witnessed by:
 - Y. Pine 24" S50W, 11 links (7.26 feet)
 - Fir 10" N10E, 7 links (4.62 feet)
- 1972: (L. 1 RC, Pg. 159) Arthur O. Enger, RLS, (MDNR), original evidence not found. Re-established on line between section corners 39.977 chains to N and to S. Set 1" x 3/8" Iron pipe with 4" Aluminum cap witnessed by:
 - R. Oak 8" N13W, 22.1 feet "1/4S, NBT"
 - R. Oak 8" S45W, 37.2 feet "1/4S, NBT"

PEER GROUP APPROVED
IRON COUNTY REGISTER OF DEEDS
COUNTY REPRESENTATIVE

B. Description of corner evidence found and/or method applied in restoring or reestablishing corner:

- 2007: Found Michigan Dept. of Conservation monument stamped: T42N-R32W, 1/4, 16, 17, STATE FOREST, witnessed by:
 - R. Oak 12" N12W, 22.17 feet (Enger)
 - Twin R. Oak 13" S40W, 36.99 feet (Enger)

I accepted this monument as a faithful restoration of the original corner position. The monument is sturdy, straight and 0.4 feet high.

C. Description of monument for corner and accessories established to perpetuate locating the position of the corner:


- 2007: Established the following new reference object, blazed and scribed the following new bearing trees:
 - Triple Oak 11" S43E, 24.12 feet
 - Oak 14" N62W, 44.77 feet
 - Steel Sign Post S05W, 0.60 feet

(Bearings are magnetic and distances are measured to a nail in side of tree)



Signed by Robert R. Spear, Jr.
Surveyor's Michigan License No. 43069

Date 12/18/07



LAND CORNER RECORDATION CERTIFICATE

FILING REQUIREMENT OF ACT 74, MICH. P.A.1970

FOR CORNERS OF--:	LOCATED IN--:	CORNER CODE NUMBER
1. PUBLIC LAND SURVEY _____	T. 42 ^{N.} XX R. 32 ^{XX} W.	I 10
2. PROPERTY CONTROLLING IN SECTION <u>26</u>	, T. 42 ^{N.} XX R. 32 ^{XX} W.	#3 & #10
3. MISCELLANEOUS PROPERTY IN SECTION _____	, T. _____ ^{N.} S. R. _____ E. W.	
4. LOT NO. _____, RECORDED PLAT _____		
5. PRIVATE CLAIMS _____		

REGISTER OF DEEDS STAMP AND FILING NUMBER

I, Arthur O. Enger do hereby certify that under requirements of P.A. 74, Michigan P.A. of 1970, the corner points mentioned in lines 1 and 2 above (identified with circles on index code diagram - over) were, in a field survey on see below 19____, established, re-established, monumented, re-monumented, recovered or restored as expressed below and in conformance with regulations and rules therefore as required in the current manual of survey instructions of the United States Department of the Interior, Bureau of Land Management or by a decree of a court of law. Furthermore, that the corner points mentioned in lines 3, 4 and 5 above were, in a field survey on _____ 19____, found, recovered, restored, established or re-established as expressed below and in conformance with the rules of the Michigan State Board of Registration for Land Surveyors or, by a Decree of a Court of law:

A. Description of original monument and accessories and/or subsequent restoration:

Corner I 10: Maple post (not found)
 Y. Pine 24 S40W 55 " "
 Y. Pine 20 N59E 30 " "

No subsequent monuments found.

Corners 3 and 10: Not established in original survey nor subsequently, apparently.

B. Description of corner evidence found and/or method applied in restoring or re-establishing corner:

Corner I 10: Re-established June 25, 1971 on line between section corners 40.101 chains to N and to S.

Corner 3: Established June 25, 1971 on line between section corner 20.051 ch. N and 1/4 corner 20.051 ch. S.

Corner 10: Established May 8, 1972 on line between 1/4 corner 20.051 ch. N and section corner 20.051 ch. S.

C. Description of monument for corner and accessories established to perpetuate locating the position of the corner:

Monuments for all three corners: 1" I.D. x 36" iron pipe with 4" aluminum cap.

Witnesses for Corner I10: Red Maple 4 N66°W 7.1 ft. "1/4S, NBT"
(Variation 1°20' West) Aspen 6 S67°W (mag.) 15.0 ft. "1/4S, NBT"

Witnesses for Corner 3: J. Pine 3 N13°W (mag.) 58.2 ft. "BT"
(Variation 1°00' West) J. Pine 3 S11°E (mag.) 83.9 ft. "BT"

Witnesses for Corner 10: Cedar 5 S58°W (mag.) 33.0 ft. "1/16S, BT"
(Variation 0°50' West) W. Spruce 12 N30°W (mag.) 24.8 ft. "1/16S, BT"

SIGNED BY _____ DATE _____

SURVEYOR'S MICHIGAN REGISTRATION NO. _____ (SEAL)

FOR STATE AND UNITED STATES AGENCIES: _____

SIGNED BY _____ CHIEF OF SURVEY PARTY DATE _____

APPROVED AND SIGNED BY Arthur O. Enger DATE **November 27, 1972**

Michigan Department of Natural Resources

SURVEYOR'S MICHIGAN REGISTRATION NO. **13581**

LAND CORNER RECORDATION CERTIFICATE

FILING REQUIREMENT OF ACT 74, MICH. P.A.1970

FOR CORNERS OF--	LOCATED IN--	CORNER CODE NUMBER
1. PUBLIC LAND SURVEY	T. 42 N. R. 32 xx W.	E 2
2. PROPERTY CONTROLLING IN SECTION 4	T. 42 N. R. 32 xx W.	#10 and #15
3. MISCELLANEOUS PROPERTY IN SECTION	T. N. R. W.	
4. LOT NO. _____, RECORDED PLAT _____		
5. PRIVATE CLAIMS _____		

REGISTER OF DEEDS STAMP AND FILING NUMBER

I, **Arthur O. Enger** do hereby certify that under requirements of P.A. 74, Michigan P.A. of 1970, the corner points mentioned in lines 1 and 2 above (identified with circles on index code diagram - over) were, in a field survey on **see below** 19____ established, re-established, monumented, re-monumented, recovered or restored as expressed below and in conformance with regulations and rules therefore as required in the current manual of survey instructions of the United States Department of the Interior, Bureau of Land Management or by a decree of a court of law. Furthermore, that the corner points mentioned in lines 3, 4 and 5 above were, in a field survey on 19____ found, recovered, restored, established or re-established as expressed below and in conformance with the rules of the Michigan State Board of Registration for Land Surveyors or, by a Decree of a Court of law:

A. Description of original monument and accessories and/or subsequent restoration:

Corner E2: Yellow pine post (not found)
 Spruce pine 10 S85W 4 (not found)
 Yellow pine 10 N55E 16 " "
 No subsequent monuments found.

Corners 10 and 15: Not established in original survey nor subsequently apparently.

B. Description of corner evidence found and/or method applied in restoring or re-establishing corner:

Corner E 2: Re-established June 28, 1971 proportionately on line between section corner 39.977 ch. S and section corner 39.076 ch. N.

Corner 10: Established August 23, 1971 on line between section corner 19.988 ch. S and 1/4 corner 19.988 ch. N.

Corner 15: Established August 30, 1971 on line between section corner 19.948 ch. W and 1/4 cor. 19.948 ch. E.

C. Description of monument for corner and accessories established to perpetuate locating the position of the corner:

Monuments for all three corners: 1" I.D. x 36" iron pipe with 4" aluminum cap.

Witnesses for Corner E 2: None. No trees large enough in vicinity.

Witnesses for Corner 10: Red Oak 6 N73°W (mag.) 8.9 ft. "1/16S, BT"
 Red Oak 6 N10°W (mag.) 52.2 ft. "1/16S, BT"
 Variation 0°50' East at this corner.

Witnesses for Corner 15: J. Pine 5 N27°E (mag.) 4.8 ft. "1/16S, BT"
 J. Pine 4 S82°W (mag.) 36.7 ft. "1/16S, BT"
 Variation 1°00' East at this corner.

SIGNED BY _____ DATE _____

SURVEYOR'S MICHIGAN REGISTRATION NO. _____ (SEAL)

FOR STATE AND UNITED STATES AGENCIES

SIGNED BY _____ DATE _____

APPROVED AND SIGNED BY *Arthur O. Enger* DATE **November 27, 1972**

 Arthur O. Enger (SEAL)

Michigan Department of Natural Resources

SURVEYOR'S MICHIGAN REGISTRATION NO. **13581**

50

SURVEY & REMONUMENTATION

MAR 11 2008

SECTION

LAND CORNER RECORDATION CERTIFICATE
Filing Requirement of Act 74, Mich. P.A. 1970

For corners in

Table with columns: Located In, Corner Code #, and rows for Public Land Survey, Property Controlling in Section, Miscellaneous Property in Sec., Lot No., and Private Claims.



RECEIVED FOR RECORD IRON COUNTY, MICHIGAN MARK SELMO, REGISTER OF DEEDS 12/19/2007 12:33:43 PM RECEIPT# 24693, STATION 1 \$14.00 LAND CORNER RECORDAT

Register of Deeds Stamp & File Number

Grid table with columns A-M and rows 1-13, containing numerical values.

I, Robert R. Spear Jr., PS, in a field survey on November 04, 2007 do hereby state that under requirements of P.A. 74, Michigan P.A. of 1970, the corner points mentioned in lines 1 and 2 above were in conformance with regulations and rules therefore as required in the current manual of survey instructions of the United States Department of the Interior, Bureau of Land Management or by a decree of a Court of Law and/or that the corner points mentioned in lines 3, 4 and 5 above were in conformance with the rules of the Michigan Board of Land Surveyors or by a Decree of a Court of Law; established, re-established, monumented, recovered, found as expressed below:

NOTE: Not more than 2 corners, all in the same town and range, may be recorded on this certificate.

A. Description of original monument and accessories and/or subsequent restoration: Section Corner Common to Sections 16, 17, 20 and 21, T42N-R32W

- 1049: Z.B. Searls, DS set Cedar post witnessed by: Spruce 8" S70W, 43 links (28.38 feet) Sugar 8" N25E, 14 links (9.24 feet) 1971: (L. 1 RC, Pg. 215) Arthur O. Enger, RLS, (MDNR) found no original evidence. Enger found, but did not accept, a 4" x 4" squared wood post lying on ground for approximate corner. Corner placed proportionately on line between section corners 79.82 chains to E. and to W., in accordance with method of original establishment. Set a 1" x 36" Iron pipe with 4" Aluminum cap witnessed by: R. Oak 6" S32W, 10.4 feet *S20, NBT R. Oak 7" N58W, 12.8 feet *S17, NBT R. Oak 7" N01E, 17.7 feet *S16, NBT

PEER GROUP APPROVED Iron County Rep. 12/19/07 COUNTY REPRESENTATIVE

B. Description of corner evidence found and/or method applied in restoring or reestablishing corner:

- 2007: No original evidence recovered. Found above described monument with cap broken, only half of cap remaining, and pipe leaning. Michigan Dept of Conservation monument stamped: 16, 0, 21, R32W, TATE FOREST. Repositioned pipe from witnesses found: R. Oak 10" S32W, 10.35 feet (Enger) R. Oak 11" N55W, 12.90 feet (Enger) R. Oak 12" N04E, 17.84 feet (Enger) Found wood post lying down in poor condition.

I accepted the position of this monument as a faithful restoration of the original corner position. Removed the remains of the MDOC cap and grouted a 5/8" x 8" rebar with Iron County Cap inside of the Enger pipe. The monument is sturdy, straight and 0.8 feet high.

C. Description of monument for corner and accessories established to perpetuate locating the position of the corner:

- 2007: The Iron County Monument described above is stamped: IRON COUNTY REMONUMENTATION, T42N, R32W, S17, S16, S20, S21, 2007, PS43069. Established the following new reference object, blazed and scribed the following new bearing tree: R. Oak 9" N45E, 19.48 feet Steel Sign Post S30E, 1.15 feet

(Bearings are magnetic and distances are measured to a nail in side of tree)



Signed by [Signature] Date 12/18/07 Surveyor's Michigan License No. 43069



STATE OF MICHIGAN
DEPARTMENT
OF
NATURAL RESOURCES

LAND CORNER RECORD

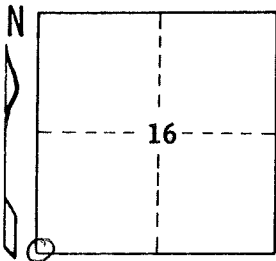
Iron COUNTY
T 42N R 32W

DESCRIPTION OF CORNER Section Corner 16, 17, 20, and 21

CORNER MONUMENT 1" I.D. x 36" iron pipe with 4" aluminum cap

DATE MONUMENT PLACED AND WITNESSED June 9, 1971

WITNESSES TO CORNER..... Red Oak 6 S32°W (mag.) 10.4 ft. "S20, NBT"



Red Oak 7 N58°W (mag.) 12.8 ft. "S17, NBT"

Red Oak 7 N 1°E (mag.) 17.7 ft. "S16, NBT"

AND

CIRCLE CORNER REGISTERED

DESCRIPTION IN DETAIL AS TO HOW CORNER WAS LOCATED AND IDENTIFIED OR RESTORED.

Found a 4"x4" squared wood post lying on ground S12°E 1.25 ch., for an approximate corner. Corner placed proportionately on line between section corners 79.62 chains to E and to W, in accordance with method of original establishment. This placement puts the corner nearly on line between monuments at sec. cor. 4, 5, 32, & 33, T41-42N, R32W and sec. cor. 4, 5, 32, & 33, T42-43N, R32W, as would be expected by the method of original establishment. It is possible that uneven distances to sec. corners E & W of this one may have originally been the case, up to a magnitude of about 20 links; but it is difficult to determine what they were. Thus proportionate measurement was used.

SURVEYOR'S SEAL

DISTRIBUTION:

Forestry Division, Lansing

Area Forester

District Surveyor

SIGNED

Arthur O. Enger
REGISTERED LAND SURVEYOR
Arthur O. Enger

DATE

September 29, 1972

STATE OF MICHIGAN
DEPARTMENT
OF
NATURAL RESOURCES

LAND CORNER RECORD

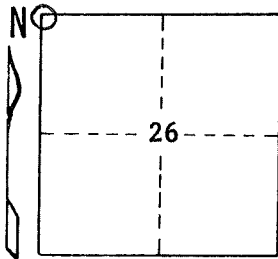
Iron COUNTY
T 42N R 32W

DESCRIPTION OF CORNER Section Corner 22, 23, 26, and 27

CORNER MONUMENT 1" I. D. x 36" iron pipe with 4" aluminum cap

DATE MONUMENT PLACED AND WITNESSED June 9, 1971

WITNESSES TO CORNER..... Red Oak 14 N87°W (mag.) 65.0 ft. "S22, NBT"



Red Oak 13 S15°W (mag.) 69.4 ft. "S27, NBT"

AND

CIRCLE CORNER REGISTERED

DESCRIPTION IN DETAIL AS TO HOW CORNER WAS LOCATED AND IDENTIFIED OR RESTORED.

Found an iron pipe S11°27'E 3.407 ch. set erroneously by some unknown person to represent this corner. Rejected the found iron pipe as being the true corner because of its gross misalignment with known corners in this township. It bears S87°24'40"W 79.48 ch. (record: West 80.00 ch.) from an original section corner to the east; S0°42'50"E 83.547 ch. (record: South 80.00 ch.) from an original section corner to the north; and corresponding differences from corners to south and west. Proportioned distances from known corners to E and W and from known corners to N and S arrive at points only 3 links apart, thus tend to support the corner set by the undersigned by double proportionate measurement. Found two red pine stumps to SE, one of which could have been an original BT, but no marks to identify it.

Variation 1°00' West at this corner.

SURVEYOR'S SEAL

DISTRIBUTION:

Forestry Division, Lansing

Area Forester

District Surveyor

SIGNED

Arthur O. Enger
REGISTERED LAND SURVEYOR
Arthur O. Enger

DATE September 29, 1972

STATE OF MICHIGAN
DEPARTMENT
OF
NATURAL RESOURCES

LAND CORNER RECORD

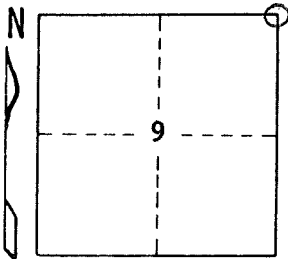
Iron COUNTY
T 42N R 32W

DESCRIPTION OF CORNER Section Corner 3, 4, 9, and 10

CORNER MONUMENT 2 1/2" O.D. x 42" iron pipe with brass cap. (by WMP Co.)

DATE MONUMENT PLACED AND WITNESSED June 9, 1971

WITNESSES TO CORNER..... J. Pine 6 N39°E (mag.) 12.1 ft. "S 3, NBT"



J. Pine 5 S48°E (mag.) 17.7 ft. "S10, NBT"

AND

CIRCLE CORNER REGISTERED

DESCRIPTION IN DETAIL AS TO HOW CORNER WAS LOCATED AND IDENTIFIED OR RESTORED.

Found a 2 1/2" O.D. x 42" iron pipe with brass cap set by employees of Wisconsin-Michigan Power Company. This corner checked by measuring to known corners in the township and was found to agree to within about 5 feet of its position as probably established at the time of the original government survey. In view of these facts, it appears acceptable as the true corner.

SURVEYOR'S SEAL

DISTRIBUTION:

Forestry Division, Lansing

Area Forester

District Surveyor

SIGNED

Arthur O. Enger
REGISTERED LAND SURVEYOR
Arthur O. Enger

DATE September 28, 1972

STATE OF MICHIGAN
DEPARTMENT
OF
NATURAL RESOURCES

LAND CORNER RECORD

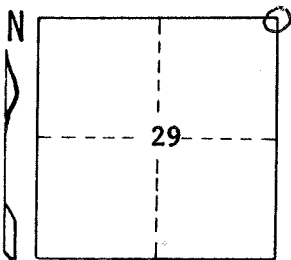
Iron COUNTY
T 42N R 32W

DESCRIPTION OF CORNER Section Corner 20, 21, 28, and 29

CORNER MONUMENT 1" I.D. x 36" iron pipe with 4" aluminum cap

DATE MONUMENT PLACED AND WITNESSED June 14, 1971

WITNESSES TO CORNER..... Red Maple 5 N31°E (mag.) 19.6 ft. "S21, NBT"



White Spruce 3 N50°W (mag.) 21.6 ft. "S20, NBT"

Aspen 7 S25°W (mag.) 10.6 ft. "S29, NBT"

AND

CIRCLE CORNER REGISTERED

DESCRIPTION IN DETAIL AS TO HOW CORNER WAS LOCATED AND IDENTIFIED OR RESTORED.

Corner re-established by double proportionate measurements from corners 1 mile N, 1 mile S, 2 miles E, and 1 mile W. Proportioned distances from known corners to E and W and from known corners to N and S arrive at points only 22.4 links (14.8 ft.) apart, tending to indicate that the corner probably was set no further away than that from this point originally, which in view of the extensive loss of corners in this township, seems acceptable to the undersigned.

SURVEYOR'S SEAL

DISTRIBUTION:

Forestry Division, Lansing

Area Forester

District Surveyor

SIGNED

Arthur O. Enger
REGISTERED LAND SURVEYOR
Arthur O. Enger

DATE September 28, 1972

STATE OF MICHIGAN
DEPARTMENT
OF
NATURAL RESOURCES

LAND CORNER RECORD

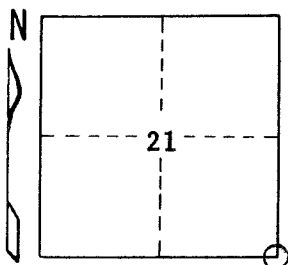
Iron COUNTY
T 42N R 32W

DESCRIPTION OF CORNER Section Corner 21, 22, 27, and 28

CORNER MONUMENT 1" I.D. x 36" iron pipe with 4" aluminum cap

DATE MONUMENT PLACED AND WITNESSED June 14, 1971

WITNESSES TO CORNER..... J. Pine 6 S54°W (mag.) 25.4 ft. "S28, NBT"



J. Pine 6 S19°E (mag.) 36.8 ft. "S27, NBT"

Aspen 8 N35°W (mag.) 7.0 ft. "S21, NBT"

AND

CIRCLE CORNER REGISTERED

DESCRIPTION IN DETAIL AS TO HOW CORNER WAS LOCATED AND IDENTIFIED OR RESTORED.

Found an iron pipe with old scribed post S52°15'E 1.112 ch. from corner, set by unknown party from unknown evidence. Corner re-established by single proportionate measurement on line between section corners 1 mile N and 2 miles S, in accordance with original method of subdivision. Double proportion not used because of indications that corner 1 mile north was originally established by mistake about 1/2 chain westerly of its reported position. However, even if double proportion were used, the corner would fall only 26 links (17.2 ft.) E of position established here. The found pipe appears unacceptable because of gross misalignment with surrounding known corners, a misalignment for which I could uncover no likely evidence of having occurred in the original survey.

SURVEYOR'S SEAL

SIGNED Arthur O. Enger
REGISTERED LAND SURVEYOR
Arthur O. Enger

DATE September 28, 1972

DISTRIBUTION:

Forestry Division, Lansing

Area Forester

District Surveyor

STATE OF MICHIGAN
DEPARTMENT
OF
NATURAL RESOURCES

LAND CORNER RECORD

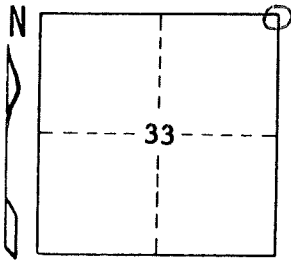
Iron COUNTY
T 42N R 32W

DESCRIPTION OF CORNER Section Corner 27, 28, 33, and 34

CORNER MONUMENT 1" I.D. x 36" iron pipe with 4" aluminum cap

DATE MONUMENT PLACED AND WITNESSED June 15, 1971

WITNESSES TO CORNER..... Aspen 10 S70°E (mag.) 95.6 ft. "S34, NBT"



Aspen 7 N26°E (mag.) 49.1 ft. "S27, NBT"

AND

CIRCLE CORNER REGISTERED

DESCRIPTION IN DETAIL AS TO HOW CORNER WAS LOCATED AND IDENTIFIED OR RESTORED.

Found a 1½" I.D. x 6' iron pipe at approximate corner location, set by unknown party. As the found iron pipe falls only 6.4 ft. from the calculated proportionate corner position, it was accepted as reasonably representing the true original corner.

SURVEYOR'S SEAL

DISTRIBUTION:

Forestry Division, Lansing

Area Forester

District Surveyor

SIGNED

Arthur O. Enger
REGISTERED LAND SURVEYOR

Arthur O. Enger

DATE September 28, 1972

44a

SURVEY &
REMONUMENTATION

JAN 30 2008

SECTION

LAND CORNER RECORDATION CERTIFICATE
Filing Requirement of Act 74, Mich. P.A. 1970

For corners in

IRON (County)	Located in:	Corner Code #
1. Public Land Survey	T <u>42 N</u> R <u>32 W</u>	G-5
	T _____ R _____	_____
	T _____ R _____	_____
	T _____ R _____	_____
2. Property Controlling in Section	S _____ T _____ R _____	_____
	S _____ T _____ R _____	_____
3. Miscellaneous Property in Sec.	S _____ T _____ R _____	_____
	S _____ T _____ R _____	_____
4. Lot No. _____, Recorded Plat		
5. Private Claims		



RECEIVED FOR RECORD
IRON COUNTY, MICHIGAN
MARK SELMO, REGISTER OF DEEDS
12/19/2007 12:33:43 PM
RECEIPT# 24693, STATION 1
\$14.00 LAND CORNER RECORDAT

Register of Deeds Stamp & File Number

	A	B	C	D	E	F	G	H	I	J	K	L	M
1													
2	6	5	4	3	2	1							
3													
4	7	8	9	10	11	12							
5													
6	18	17	16	15	14	13							
7													
8	19	20	21	22	23	24							
9													
10	30	29	28	27	26	25							
11													
12	31	32	33	34	35	36							
13													

I, Robert R. Spear Jr., PS, in a field survey on October 20, 2007 do hereby state that under requirements of P.A. 74, Michigan P.A. of 1970, the corner points mentioned in lines 1 and 2 above were in conformance with regulations and rules therefore as required in the current manual of survey instructions of the United States Department of the Interior, Bureau of Land Management or by a decree of a Court of Law and/or that the corner points mentioned in lines 3, 4 and 5 above were in conformance with the rules of the Michigan Board of Land Surveyors or by a Decree of a Court of Law; established, re-established, monumented, recovered, found as expressed below:

NOTE: Not more than 2 corners, all in the same town and range, may be recorded on this certificate.

A. Description of original monument and accessories and/or subsequent restoration:
Section Corner Common to Sections 9, 10, 15 and 16, T42N-R32W

1849: Z.B. Searls, DS set Pine post witnessed by:
S. Pine 10" S60E 20 links (13.20 feet)
S. Pine 12" N29W 28 links (17.16 feet)

1971: (L. 1 RC, Pg. 217) Arthur O. Enger, RLS, (MDNR) found no original evidence. Found a 2" x 55" iron pipe, set by unknown parties, but in a location reasonably representing the section corner as originally established. Enger replaced the 2" iron pipe with a 1" x 36" iron pipe with 4" aluminum cap Michigan Department of Conservation State Forest Monument. No witnesses established due to size of trees at time of survey.

2006: (L. 12 RC, Pg. 73) Stephan J. Szyszkoski, PS, (MDNR) found the 1971 monument in good condition. He verified the position of the monument by measurement to Quarter and Section Corners to the North and East and established witnesses:

- J. Pine 5" S39E, 13.9'
- J. Pine 6" S53W, 6.8'
- J. Pine 6" N74W, 8.6'
- J. Pine 7" N08W, 10.4'

Found 2" pipe and 4' tall metal fence post adjacent.

B. Description of corner evidence found and/or method applied in restoring or reestablishing corner:

2007: No original evidence recovered. Found Michigan Department of Conservation pipe and cap stamped: T42N, R32W, 9, 10, 15, 16, STATE FOREST.

- J. Pine 8" N07W, 10.33 feet
- J. Pine 6" S38E, 13.84 feet
- J. Pine 7" S56W, 6.77 feet
- J. Pine 7" N71W, 8.64 feet
- T post S67E, 0.70 feet
- 1 3/4" pipe N10W, 0.67 feet

I accepted this monument as the best available evidence of the original corner position. The monument is sturdy, straight and 0.6 feet high.

C. Description of monument for corner and accessories established to perpetuate locating the position of the corner:

2007: Established the following new reference object:
Steel Sign Post N10E, 0.61 feet

(Bearings are magnetic and distances are measured to a nail in side of tree)



Signed by Robert R. Spear
Surveyor's Michigan License No. 43069

Date 12/18/07



44B

STATE OF MICHIGAN
DEPARTMENT
OF
NATURAL RESOURCES

LAND CORNER RECORD

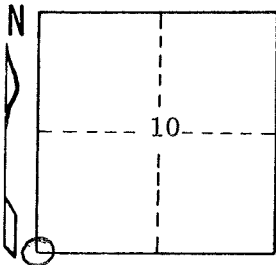
Iron COUNTY
T 42N R 32W

DESCRIPTION OF CORNER Section Corner 9, 10, 15, and 16

CORNER MONUMENT 1" I.D. x 36" iron pipe with 4" aluminum cap

DATE MONUMENT PLACED AND WITNESSED June 15, 1971

WITNESSES TO CORNER..... (Corner falls in a jack pine sapling stand; no trees large enough nearby to make practical witnesses)



AND

CIRCLE CORNER REGISTERED

DESCRIPTION IN DETAIL AS TO HOW CORNER WAS LOCATED AND IDENTIFIED OR RESTORED.

Found a 2" I.D. x 55" iron pipe at approximate corner position, set by unknown party. As the found pipe falls only 2.5 feet from its calculated position from corners to N and S of it, it was accepted as reasonably representing the section corner as originally established.

SURVEYOR'S SEAL

DISTRIBUTION:

Forestry Division, Lansing
Area Forester
District Surveyor

SIGNED

Arthur O. Enger
REGISTERED LAND SURVEYOR
Arthur O. Enger

DATE September 20, 1972

43a

SURVEY & REMONUMENTATION

APR 27 1995

COMMISSION

LAND CORNER RECORDATION CERTIFICATE Filing Requirement of Act 74, Mich. P.A. 1970

For corners in

Iron

(County)

Located in:

Corner Code #

1. Public Land Survey Section 8	T	42N	R	32W	E-5
	T		R		
	T		R		
	T		R		
2. Property Controlling In Section	S		T	R	
	S		T	R	
3. Miscellaneous Property In Sec.	S		T	R	
	S		T	R	

IRON COUNTY
MICHIGAN
RECEIVED FOR RECORD
95 JAN 17 AM 8:42
L.C. RECORDS L.C. P. 336
Spencer Selig
REGISTER OF DEEDS

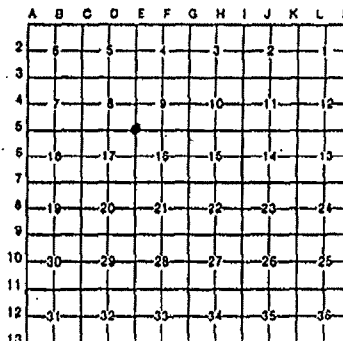
Register of Deeds Stamp & File Number

- 4. Lot No. _____, Recorded Plat _____
- 5. Private Claims _____

Section corner common to Sections 8, 9, 16 and 17, T42N, R32W

I, John R. Garske, in a field survey on October 18, 1994, do hereby certify that under requirements of P.A. 74, Michigan P.A. of 1970, the corner points mentioned in lines 1 and 2 above were in conformance with regulations and rules therefore as required in the current manual of survey instructions of the United States Department of the Interior, Bureau of Land Management or by a decree of a Court of Law and/or that the corner points mentioned in lines 3, 4 and 5 above were in conformance with the rules of the Michigan Board of Land Surveyors or by a Decree of a Court of Law; established, re-established, monumented, re-monumented, recovered, found as expressed below:

NOTE: Not more than 4 corners, all in the same town and range, may be recorded on this certificate.



A. Description of original monument and accessories and/or subsequent restoration:

Original survey by J.B. Seal on September 24, 1849.

Survey by Michigan Department of Natural Resources surveyor, Arthur O. Enger, RLS 13581. Set a 1" I.D. x 36" iron pipe with a 4" aluminum description cap, 4" aspen - N2°-30'E, 8.9; 3" aspen - N60°W, 15.0 feet; 1 1/2" I.D. iron pipe - N74°-30'E, 33.7 feet.

B. Description of corner evidence found and/or method applied in restoring or reestablishing corner:

Found Michigan Department of Natural Resources monument as noted above. Enger's notes state that the corner position was re-established by single proportionate measurement on line between section corners 1 mile north and 1 mile south.

Accepted MDNR monument after making distance checks to other monumented comers in the area from information supplied by MDNR, Baraga.

County Record Research and field search forms on file with County Representatives offices.


PEER GROUP APPROVED

ERM Alan J. Brown

COUNTY REPRESENTATIVE

2. Description of monument for corner and accessories established to perpetuate locating the position of the corner: *AP 12-15-94*

Updated Michigan Department of Natural Resources monument to state and county specifications. Established the following bearing trees and reference object: 4" aspen - N52°E, 16.60 feet; 2" iron pipe - N80°E, 33.57 feet; 8" oak - S06°W, 27.88 feet; 6" steel rail with sign - West, 1.0 foot.



igned by John R. Garske

Date 12/12/94

urveyor's Michigan License No. 28410

FORM APPROVED BY MICHIGAN STATE BOARD OF LAND SURVEYORS, JAN. 26, 1971
REVISED MAY 14, 1975
REVISED JAN., 1983

LIBER.

6 PAGE 336

Fed. No. J-9

STATE OF MICHIGAN
DEPARTMENT
OF
NATURAL RESOURCES

LAND CORNER RECORD

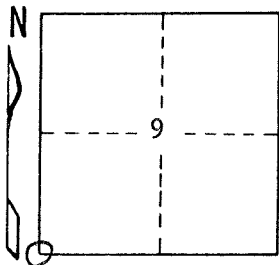
Iron COUNTY
T 42N R 32W

DESCRIPTION OF CORNER Section Corner 8, 9, 16, and 17

CORNER MONUMENT 1" I.D. x 36" iron pipe with 4" aluminum cap

DATE MONUMENT PLACED AND WITNESSED June 21, 1971

WITNESSES TO CORNER..... Aspen 4 N2 1/2°E (mag.) 8.9 ft. "S9, NBT"



Aspen 3 N60°W (mag.) 15.0 ft. "S8, NBT"

1 1/2" I.D. iron pipe N74 1/2°E (mag.) 33.7 ft.

AND

CIRCLE CORNER REGISTERED

DESCRIPTION IN DETAIL AS TO HOW CORNER WAS LOCATED AND IDENTIFIED OR RESTORED.

Found a 1 1/2" I.D. iron pipe N74 1/2°E .511 ch. from corner, set by unknown party from unknown evidence. Could find no physical or measurement evidence to support the found pipe as being at the site of the original corner. Nothing found to indicate the likelihood of this much misalignment from surrounding corners in the original survey. Therefore, re-established the corner by single proportionate measurement on line between section corners 1 mile N and 1 mile S, according to the method used in the original government survey. Had double proportionate measurement been used, corner would have fallen 12.5 feet west, rather than to east, as is the found pipe.

SURVEYOR'S SEAL

DISTRIBUTION:

Forestry Division, Lansing

Area Forester

District Surveyor

SIGNED

Arthur O. Enger
REGISTERED LAND SURVEYOR
Arthur O. Enger

DATE September 20, 1972

STATE OF MICHIGAN
DEPARTMENT
OF
NATURAL RESOURCES

LAND CORNER RECORD

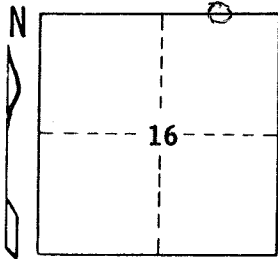
Iron COUNTY
T 42N R 32W

DESCRIPTION OF CORNER East 1/16 corner between Sections 9 and 16

CORNER MONUMENT 1" I.D. x 36" iron pipe with 4" aluminum cap

DATE MONUMENT PLACED AND WITNESSED August 25, 1971

WITNESSES TO CORNER..... J. Pine 3 S29°E (mag.) 11.3 ft. "1/16S, BT"



J. Pine 2 S15°W (mag.) 21.8 ft. "1/16S, BT"

AND

CIRCLE CORNER REGISTERED

DESCRIPTION IN DETAIL AS TO HOW CORNER WAS LOCATED AND IDENTIFIED OR RESTORED.

Corner not established in original survey nor subsequently, apparently.

Corner established on line between section corner 19.908 ch. E and 1/4 corner 19.908 ch. W.

Variation 0°10' East at this corner.

SURVEYOR'S SEAL

DISTRIBUTION:

Forestry Division, Lansing

Area Forester

District Surveyor

SIGNED

Arthur O. Enger
REGISTERED LAND SURVEYOR
Arthur O. Enger

DATE

October 30, 1972

41a

SURVEY & REMONUMENTATION


JAN 30 2008

SECTION

LAND CORNER RECORDATION CERTIFICATE
Filing Requirement of Act 74, Mich. P.A. 1970

For corners in

IRON (County)	Located In:	Corner Code #
1. Public Land Survey	T <u>42 N</u> R <u>32 W</u>	<u>F - 5</u>
	T _____ R _____	_____
	T _____ R _____	_____
	T _____ R _____	_____
2. Property Controlling in Section	S _____ T _____ R _____	_____
	S _____ T _____ R _____	_____
3. Miscellaneous Property in Sec.	S _____ T _____ R _____	_____
	S _____ T _____ R _____	_____
4. Lot No. _____, Recorded Plat _____		
5. Private Claims _____		



RECEIVED FOR RECORD
IRON COUNTY, MICHIGAN
MARK BELMO, REGISTER OF DEEDS
12/19/2007 12:33:43 PM
RECEIPT# 24693, STATION 1
\$14.00 LAND CORNER RECORDAT

Register of Deeds Stamp & File Number

	A	B	C	D	E	F	G	H	I	J	K	L	M
1													
2	6		5		4		3		2		1		
3													
4	7		8		9		10		11		12		
5													
6	18		17		16		15		14		13		
7													
8	19		20		21		22		23		24		
9													
10	30		29		28		27		26		25		
11													
12	31		32		33		34		35		36		
13													

I, Robert R. Spear Jr., PS, in a field survey on October 20, 2007 do hereby state that under requirements of P.A. 74, Michigan P.A. of 1970, the corner points mentioned in lines 1 and 2 above were in conformance with regulations and rules therefore as required in the current manual of survey instructions of the United States Department of the Interior, Bureau of Land Management or by a decree of a Court of Law and/or that the corner points mentioned in lines 3, 4 and 5 above were in conformance with the rules of the Michigan Board of Land Surveyors or by a Decree of a Court of Law; established, re-established, monumented, recovered, found as expressed below:

NOTE: Not more than 2 corners, all in the same town and range, may be recorded on this certificate.

A. Description of original monument and accessories and/or subsequent restoration:
Quarter Corner Common to Sections 9 and 16, T42N-R32W

1849: Z.B. Searls, DS, set Pine post witnessed by:
S. Pine 10" S80E, 26 links (17.16 feet)
S. Pine 10" N55W, 43 links (28.38 feet)

1963: (Liber 2 RC, Pgs. 262 and 278) CC Lindgren, Survey Chief, MSHD found and accepted a 2" pipe, established witnesses:
J. Pine 4" N30W, 86.12 feet
Poplar 7" S80 W, 64.68 feet
J. Pine 9" S10W, 62.66 feet

1971: (L 1 RC, Pg. 209) Arthur O. Enger, RLS, (MDNR) found no original evidence. Found a 1 1/2" I.D. iron pipe N78E .253 chains and a 3/4" I.D. An iron pipe S51W .742 chains also was found, set by unknown parties, and presumed by Enger to be indicative of confusion as to true location of corner. Re-established on June 21, 1971 on line between section corners 39.816 chains to E and to W. Set a 1" x 36" iron pipe with 4" aluminum cap, established witnesses:
J. Pine 6" S03-1/2E, 36.1 feet
J. Pine 6" S50W, 29.3 feet

B. Description of corner evidence found and/or method applied in restoring or reestablishing corner:
2007: No original evidence recovered. Found Michigan Department of Conservation pipe and cap stamped: T42N, R32W, 1/4, 9, 16, STATE FOREST. Found a wood post next to the cap. Witnesses to the Enger monument have been removed during a recent clear-cutting operation of Infected Jack Pines.
Pipe N79E, 16.70 feet (Lindgren)

I accepted this monument as a faithful restoration of the original corner position. The monument is sturdy, straight and 0.7 feet high.

C. Description of monument for corner and accessories established to perpetuate locating the position of the corner:
2007: Established the following new reference objects, blazed and scribed the following new bearing trees:

- J. Pine 10" N12E, 49.10 feet
- J. Pine 10" N37E, 9.50 feet
- J. Pine 10" S85E, 46.61 feet
- R. Pine 9" S12W, 141.50 feet
- Steel Sign Post S21W, 0.65 feet

(Bearings are magnetic and distances are measured to a nail in side of tree)



Signed by Robert R. Spear Jr. Date 12/18/07
Surveyor's Michigan License No. 43069



418
✓

STATE OF MICHIGAN
DEPARTMENT
OF
NATURAL RESOURCES

LAND CORNER RECORD

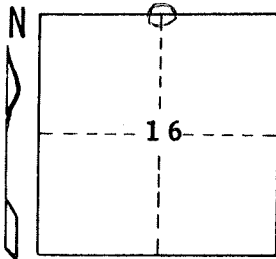
Iron COUNTY
T 42N R 32W

DESCRIPTION OF CORNER 1/4 corner between Sections 9 and 16

CORNER MONUMENT 1" I.D. x 36" iron pipe with 4" aluminum cap

DATE MONUMENT PLACED AND WITNESSED June 21, 1971

WITNESSES TO CORNER..... J. Pine 6 S3½°E (mag.) 36.1 ft. "1/4S, NBT"



J. Pine 6 S50°W (mag.) 29.3 ft. "1/4S, NBT"

AND

CIRCLE CORNER REGISTERED

DESCRIPTION IN DETAIL AS TO HOW CORNER WAS LOCATED AND IDENTIFIED OR RESTORED.

Found a 1½" I.D. iron pipe N76°E .253 chains and a 3/4" I.D. iron pipe S51°W .742 chains, set by unknown parties, and presumed by me to be indicative of confusion as to true location of corner.

Corner re-established on June 21, 1971 on line between section corners 39.816 chains to E and to W.

SURVEYOR'S SEAL

DISTRIBUTION:

Forestry Division, Lansing

Area Forester

District Surveyor

SIGNED

Arthur O. Enger
REGISTERED LAND SURVEYOR
Arthur O. Enger

DATE

October 30, 1972

STATE OF MICHIGAN
DEPARTMENT
OF
NATURAL RESOURCES

LAND CORNER RECORD

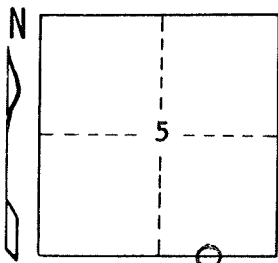
Iron COUNTY
T 42N R 32W

DESCRIPTION OF CORNER East 1/16 corner between Sections 5 and 8

CORNER MONUMENT 1" I.D. x 36" iron pipe with 4" aluminum cap

DATE MONUMENT PLACED AND WITNESSED August 30, 1971

WITNESSES TO CORNER..... J. Pine 6 S52°E (mag.) 47.2 ft. "1/16S, BT"



J. Pine 10 S11°E (mag.) 50.1 ft. "1/16S, BT"

AND

CIRCLE CORNER REGISTERED

DESCRIPTION IN DETAIL AS TO HOW CORNER WAS LOCATED AND IDENTIFIED OR RESTORED.

Corner not established in original survey nor subsequently, apparently.

Corner established on August 30, 1971 by proportionate measurement on line between section corners 19.978 ch. E and 59.944 ch. W. (1/4 corner falls in a pond.)

Variation 1°15' East at this corner.

SURVEYOR'S SEAL

DISTRIBUTION:

Forestry Division, Lansing

Area Forester

District Surveyor

SIGNED

Arthur O. Enger
REGISTERED LAND SURVEYOR
Arthur O. Enger

DATE October 31, 1972

STATE OF MICHIGAN
DEPARTMENT
OF
NATURAL RESOURCES

LAND CORNER RECORD

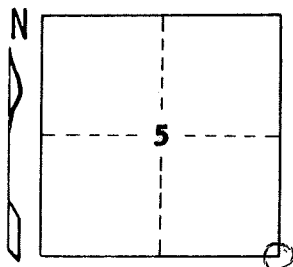
Iron COUNTY
T 42N R 32W

DESCRIPTION OF CORNER Section Corner 4, 5, 8, and 9

CORNER MONUMENT 1" I.D. x 36" iron pipe with 4" aluminum cap.

DATE MONUMENT PLACED AND WITNESSED June 21, 1971

WITNESSES TO CORNER..... J. Pine 8 S 3°E (mag.) 4.9 ft. "S9, NBT"



J. Pine 7 N81°E (mag.) 13.2 ft. "S4, NBT"

J. Pine 7 N37°E (mag.) 8.9 ft. "S5, NBT"

AND

CIRCLE CORNER REGISTERED

DESCRIPTION IN DETAIL AS TO HOW CORNER WAS LOCATED AND IDENTIFIED OR RESTORED.

Re-established on June 21, 1971 by double proportionate measurement from corners 1 mile N, 2 miles S, 1 mile W and 1 mile E.

SURVEYOR'S SEAL

DISTRIBUTION:

Forestry Division, Lansing

Area Forester

District Surveyor

SIGNED

Arthur O. Enger

REGISTERED LAND SURVEYOR

Arthur O. Enger

DATE

October 31, 1972

STATE OF MICHIGAN
DEPARTMENT
OF
NATURAL RESOURCES

LAND CORNER RECORD

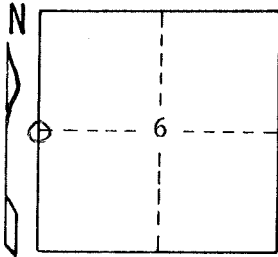
Iron COUNTY
T 42N R 31-32W

DESCRIPTION OF CORNER 1/4 corner between Sections 1 and 6

CORNER MONUMENT 1" I.D. x 36" iron pipe with 4" aluminum cap

DATE MONUMENT PLACED AND WITNESSED May 2, 1972

WITNESSES TO CORNER..... J. Pine 5 S53°E (mag.) 15.9 ft. "1/4S, NBT"



J. Pine 4 N82½°W (mag.) 5.4 ft. "1/4S, NBT"

AND

CIRCLE CORNER REGISTERED

DESCRIPTION IN DETAIL AS TO HOW CORNER WAS LOCATED AND IDENTIFIED OR RESTORED.

Corner established by proportionate measurement on line between section corners 40.162 ch. to S and 39.961 ch. to N.

Variation 1°05' East at this corner.

SURVEYOR'S SEAL

DISTRIBUTION:

Forestry Division, Lansing

Area Forester

District Surveyor

SIGNED

Arthur O. Enger
REGISTERED LAND SURVEYOR
Arthur O. Enger

DATE

June 26, 1972

STATE OF MICHIGAN
DEPARTMENT
OF
NATURAL RESOURCES

LAND CORNER RECORD

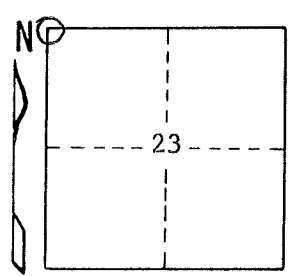
Iron COUNTY
T 42N R 32W

DESCRIPTION OF CORNER Section Corner 14, 15, 22, and 23

CORNER MONUMENT 1" I.D. x 36" iron pipe with 4" aluminum cap.

DATE MONUMENT PLACED AND WITNESSED May 9, 1972

WITNESSES TO CORNER..... B. Spruce 6 N 5°W (mag.) 34.0 ft. "S15, NBT"



Red Maple 5 S78°E (mag.) 23.7 ft. "S23, NBT"

Red Maple 6 S30°W (mag.) 13.5 ft. "S22, NBT"

AND

CIRCLE CORNER REGISTERED

DESCRIPTION IN DETAIL AS TO HOW CORNER WAS LOCATED AND IDENTIFIED OR RESTORED.

Found a 1" I.D. x 37" iron pipe in place, as set by unknown surveyor many years ago. The found pipe was apparently set from the original BT's. WMPGo. records indicate the presence of BT's, presumably identifiable, in the 1940's. Examination of the corner area on 5/9/72 revealed the presence of stump to the NW and a down tree to the SE, corresponding in species, relative and absolute size, distance, and bearing to the original BT's; but with no marks other than a possible burned axe blaze on the tree to the SE. As the evidence seems conclusive, I accepted the found pipe as marking the original corner location.

Variation 0°00' at this corner.

SURVEYOR'S SEAL

DISTRIBUTION: SIGNED Arthur O. Enger
REGISTERED LAND SURVEYOR
Arthur O. Enger

DATE September 18, 1972

Forestry Division, Lansing
Area Forester
District Surveyor

STATE OF MICHIGAN
DEPARTMENT
OF
NATURAL RESOURCES

LAND CORNER RECORD

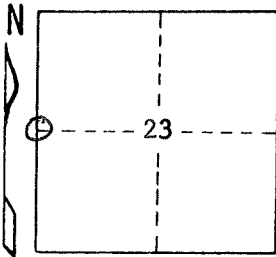
Iron COUNTY
T 42N R 32W

DESCRIPTION OF CORNER 1/4 corner between Sections 22 and 23

CORNER MONUMENT 1" I.D. x 36" iron pipe with 4" aluminum cap.

DATE MONUMENT PLACED AND WITNESSED May 9, 1972

WITNESSES TO CORNER..... Cedar 7 N64°E (mag.) 27.1 ft. "1/4S, NBT"



Cedar 6 S38°W (mag.) 39.2 ft. "1/4S, NBT"

Also squared and scribed a 5" cedar N67°W 4½ links from corner.

AND

CIRCLE CORNER REGISTERED

DESCRIPTION IN DETAIL AS TO HOW CORNER WAS LOCATED AND IDENTIFIED OR RESTORED.

Found the rotted remnants of a cedar post lying on ground N85°E 28 links from corner, from which a cedar stump with blaze scribed "BT" bears N43½°W 19½ links, but could not find point of post in ground. Person who marked the cedar stump is unknown. The found wood post appears to have no support by measurements or other physical evidence in the vicinity, therefore, I re-established the corner on line between section corners 40.101 ch. to N and to S. On re-established section line going N from this corner, at 5.63 ch. I found a W. Pine stump corresponding in size and position with an original line tree, originally reported as being 5.66 ch. N of 1/4 corner. I believe the corner position as re-established herein to be duly supported by the evidence, but the found post not to be so supported.

Variation 0°45' West at this corner.

SURVEYOR'S SEAL

DISTRIBUTION:

Forestry Division, Lansing
Area Forester
District Surveyor

SIGNED

Arthur O. Enger
REGISTERED LAND SURVEYOR
Arthur O. Enger

DATE September 18, 1972

STATE OF MICHIGAN
DEPARTMENT
OF
NATURAL RESOURCES

LAND CORNER RECORD

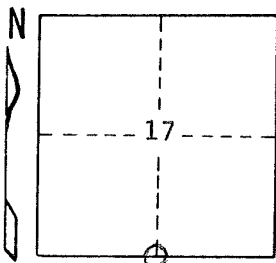
Iron COUNTY
T 42N R 32W

DESCRIPTION OF CORNER 1/4 corner between Sections 17 and 20

CORNER MONUMENT 1" I.D. x 36" iron pipe with 4" aluminum cap

DATE MONUMENT PLACED AND WITNESSED May 3, 1972

WITNESSES TO CORNER..... Red Maple 5 N82°E (mag.) 16.6 ft. "1/4S, NBT"



Red Maple 7 S80°W (mag.) 37.2 ft. "1/4S, NBT"

AND

CIRCLE CORNER REGISTERED

DESCRIPTION IN DETAIL AS TO HOW CORNER WAS LOCATED AND IDENTIFIED OR RESTORED.

Corner re-established on line between section corners 39.81 ch. to E and to W.

Variation 2°00' East at this corner.

SURVEYOR'S SEAL

DISTRIBUTION:

Forestry Division, Lansing

Area Forester

District Surveyor

SIGNED

Arthur O. Enger
REGISTERED LAND SURVEYOR
Arthur O. Enger

DATE

June 26, 1972

STATE OF MICHIGAN
DEPARTMENT
OF
NATURAL RESOURCES

LAND CORNER RECORD

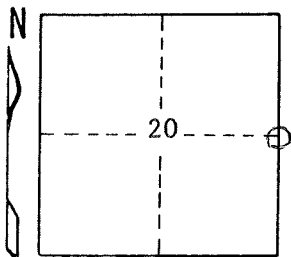
Iron COUNTY
T 42N R 32W

DESCRIPTION OF CORNER 1/4 corner between Sections 20 and 21

CORNER MONUMENT 1" I.D. x 36" iron pipe with 4" aluminum cap

DATE MONUMENT PLACED AND WITNESSED May 3, 1972

WITNESSES TO CORNER..... Red Oak 7 N13°E (mag.) 61.7 ft. "1/4S, NBT"



Red Oak 12 S18°E (mag.) 42.2 ft. "1/4S, NBT"

AND

CIRCLE CORNER REGISTERED

DESCRIPTION IN DETAIL AS TO HOW CORNER WAS LOCATED AND IDENTIFIED OR RESTORED.

Corner re-established on line between section corners 39.925 ch. to N. and to S.

Variation 0°30' West at this corner.

SURVEYOR'S SEAL

DISTRIBUTION:

Forestry Division, Lansing

Area Forester

District Surveyor

SIGNED

Arthur O. Enger
REGISTERED LAND SURVEYOR
Arthur O. Enger

DATE

June 23, 1972

STATE OF MICHIGAN
DEPARTMENT
OF
NATURAL RESOURCES

LAND CORNER RECORD

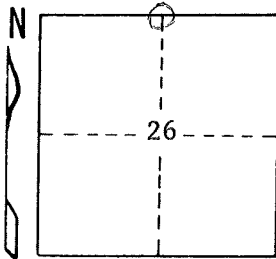
Iron COUNTY
T 42N R 32W

DESCRIPTION OF CORNER 1/4 corner between Sections 23 and 26

CORNER MONUMENT 1" I.D. x 36" iron pipe with 4" aluminum cap

DATE MONUMENT PLACED AND WITNESSED May 5, 1972

WITNESSES TO CORNER..... J. Pine 5 S21°W (mag.) 21.4 ft. "1/4S, NBT"



J. Pine 4 N34½°E (mag.) 31.9 ft. "1/4S, NBT"

AND

CIRCLE CORNER REGISTERED

DESCRIPTION IN DETAIL AS TO HOW CORNER WAS LOCATED AND IDENTIFIED OR RESTORED.

Found a rotted-off 3"x3" squared wood post lying on ground at a fence corner N41°E .705 ch. from corner.

Checked direction and distance from found wood post to the section corners to E and W and found it not to be reasonably consistent with them. Therefore, re-established corner on line between section corners 40.038 ch. to E and to W.

Variation 0°15' East at this corner.

SURVEYOR'S SEAL

DISTRIBUTION:

Forestry Division, Lansing

Area Forester

District Surveyor

SIGNED

Arthur O. Enger
REGISTERED LAND SURVEYOR
Arthur O. Enger

DATE

June 23, 1972

STATE OF MICHIGAN
DEPARTMENT
OF
NATURAL RESOURCES

LAND CORNER RECORD

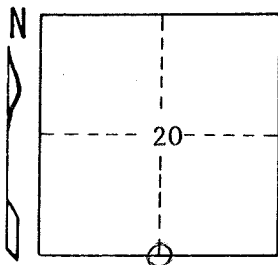
Iron COUNTY
T 42N R 32W

DESCRIPTION OF CORNER 1/4 corner between Sections 20 and 29

CORNER MONUMENT 1" I.D. x 36" iron pipe with 4" aluminum cap

DATE MONUMENT PLACED AND WITNESSED May 4, 1972

WITNESSES TO CORNER..... Red Oak 9 N74°W (mag.) 14.4 ft. "1/4S, NBT"



Red Maple 6 N60°E (mag.) 18.2 ft. "1/4S, NBT"

AND

CIRCLE CORNER REGISTERED

DESCRIPTION IN DETAIL AS TO HOW CORNER WAS LOCATED AND IDENTIFIED OR RESTORED.

Corner re-established on line between section corners 40.034 ch. to E and to W.

Variation 0°30' E at this corner.

SURVEYOR'S SEAL

DISTRIBUTION:

Forestry Division, Lansing

Area Forester

District Surveyor

SIGNED

Arthur O. Enger
REGISTERED LAND SURVEYOR
Arthur O. Enger

DATE

June 23, 1972

STATE OF MICHIGAN
DEPARTMENT
OF
NATURAL RESOURCES

LAND CORNER RECORD

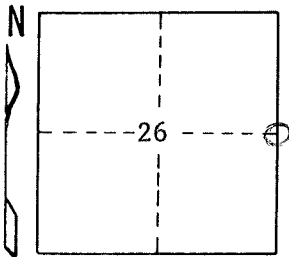
Iron COUNTY
T 42N R 32W

DESCRIPTION OF CORNER 1/4 corner between Sections 25 and 26

CORNER MONUMENT Wisconsin-Michigan Power Company concrete tetrahedron with brass cap.

DATE MONUMENT PLACED AND WITNESSED May 5, 1972

WITNESSES TO CORNER..... J. Pine 7 S68°W (mag.) ; 49.2 ft. "1/4S, NBT"



Red Oak 7 N12½°E (mag.) 21.7 ft. "1/4S, NBT"

AND

CIRCLE CORNER REGISTERED

DESCRIPTION IN DETAIL AS TO HOW CORNER WAS LOCATED AND IDENTIFIED OR RESTORED.

Found a concrete tetrahedron with square brass identification plate as set by personnel of Wisconsin-Michigan Power Company.

Wisconsin-Michigan Power Company records indicate monument placed from an original BT. I examined the corner area on the above date and found a burned jack pine stump corresponding to an original Spruce Pine 4 S51W 58 in proper position from monument, with a charred blaze and axe notch facing the corner. Markings appear as having been made in the manner of the original method of marking, therefore accepted the monument as marking the original corner location.

Variation 1°00' East at this corner.

SURVEYOR'S SEAL

DISTRIBUTION:

Forestry Division, Lansing

Area Forester

District Surveyor

SIGNED

Arthur O. Enger
REGISTERED LAND SURVEYOR
Arthur O. Enger

DATE

June 23, 1972

STATE OF MICHIGAN
DEPARTMENT
OF
NATURAL RESOURCES

LAND CORNER RECORD

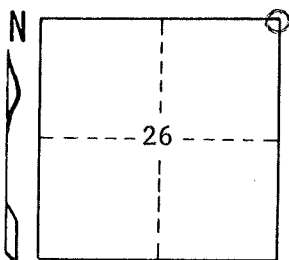
Iron COUNTY
T 42N R 32W

DESCRIPTION OF CORNER Section Corner 23, 24, 25, and 26

CORNER MONUMENT Wisconsin-Michigan Power Company concrete tetrahedron with brass cap.

DATE MONUMENT PLACED AND WITNESSED May 5, 1972

WITNESSES TO CORNER..... W. Pine 10 S65°W (mag.) 60.0 ft. "S26, NBT"



W. Pine 8 N26½°E (mag.) 59.0 ft. "S24, NBT"

AND

CIRCLE CORNER REGISTERED

DESCRIPTION IN DETAIL AS TO HOW CORNER WAS LOCATED AND IDENTIFIED OR RESTORED.

Found a concrete tetrahedron with square brass identification plate as set by personnel of Wisconsin-Michigan Power Company.

Wisconsin-Michigan Power Company records indicate monument placed from two probable original BT's. I examined the corner area on the above date and found two pine stumps in proper position, corresponding to the original BT's in species, relative and absolute size, distance and bearing, therefore accept monument as marking the original corner location. No marks on stumps, which are in poor condition.

SURVEYOR'S SEAL

DISTRIBUTION:

Forestry Division, Lansing

Area Forester

District Surveyor

SIGNED Arthur O. Enger
REGISTERED LAND SURVEYOR
Arthur O. Enger

DATE June 23, 1972

29 ✓

STATE OF MICHIGAN
DEPARTMENT
OF
NATURAL RESOURCES

LAND CORNER RECORD

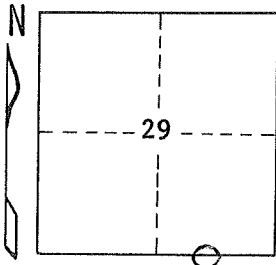
Iron COUNTY
T 42N R 32W

DESCRIPTION OF CORNER East 1/16 corner between Sections 29 and 32

CORNER MONUMENT 1" I.D. x 36" iron pipe with 4" aluminum cap

DATE MONUMENT PLACED AND WITNESSED June 9, 1971

WITNESSES TO CORNER..... Red Oak 10 S44°E (mag.) 54.0 ft. "1/16S, BT"



WMPC Power Pole #N35-176 N76°W (mag.) 92.2 ft.
(To nail head on N side of pole)

AND

CIRCLE CORNER REGISTERED

DESCRIPTION IN DETAIL AS TO HOW CORNER WAS LOCATED AND IDENTIFIED OR RESTORED.

Corner established on line between 1/4 corner 20.029 ch. W and section corner 20.029 ch. E. No evidence that the corner had been established previously.

SURVEYOR'S SEAL

DISTRIBUTION:

SIGNED Arthur O. Enger
REGISTERED LAND SURVEYOR
Arthur O. Enger

DATE April 20, 1972

County Courthouse
Area Forester (Regions I & II)
District or Region Surveyor
Forestry Div., Lansing

28
✓

STATE OF MICHIGAN
DEPARTMENT
OF
NATURAL RESOURCES

LAND CORNER RECORD

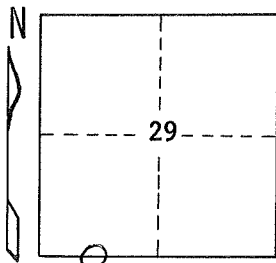
Iron COUNTY
T 42N R 32W

DESCRIPTION OF CORNER West 1/16 corner between Sections 29 and 32

CORNER MONUMENT 1" I.D. x 36" iron pipe with 4" aluminum cap.

DATE MONUMENT PLACED AND WITNESSED June 9, 1971

WITNESSES TO CORNER..... Aspen 6 S76°W (mag.) 49.7 ft. "1/16S, BT"



WMPC Power Pole #N35-152 N32°E (mag.) 95.2 ft. (To nail head on SE side of pole)

AND

CIRCLE CORNER REGISTERED

DESCRIPTION IN DETAIL AS TO HOW CORNER WAS LOCATED AND IDENTIFIED OR RESTORED.

Corner established on line between section corner 20.029 ch. W and 1/4 corner 20.029 ch. E. No evidence that the corner had been previously established.

SURVEYOR'S SEAL

SIGNED Arthur O. Enger DATE April 20, 1972
REGISTERED LAND SURVEYOR
Arthur O. Enger

DISTRIBUTION:

County Courthouse
Area Forester (Regions I & II)
District or Region Surveyor
Forestry Div., Lansing

27 ✓

STATE OF MICHIGAN
DEPARTMENT
OF
NATURAL RESOURCES

LAND CORNER RECORD

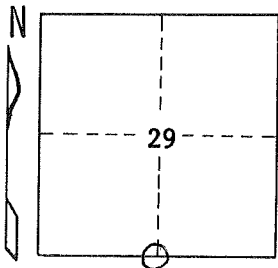
Iron COUNTY
T 42N R 32W

DESCRIPTION OF CORNER 1/4 corner between Sections 29 and 32

CORNER MONUMENT 1" I.D. x 36" iron pipe with 4" aluminum cap

DATE MONUMENT PLACED AND WITNESSED June 9, 1971

WITNESSES TO CORNER..... Red Maple 4 S38°W (mag.) 18.9 ft. "1/4S, NBT"



WMPC Power Pole #N35-147 N25°W (mag.) 57.0 ft.
(To nail head on NE side of pole)

AND

CIRCLE CORNER REGISTERED

DESCRIPTION IN DETAIL AS TO HOW CORNER WAS LOCATED AND IDENTIFIED OR RESTORED.

Corner re-established on line between section corners 40.058 ch. to E and to W. Corner is on south edge of power line clearing.

SURVEYOR'S SEAL

DISTRIBUTION:

SIGNED

Arthur O. Enger
REGISTERED LAND SURVEYOR
Arthur O. Enger

DATE

April 20, 1972

County Courthouse
Area Forester (Regions I & II)
District or Region Surveyor
Forestry Div., Lansing

26 ✓

STATE OF MICHIGAN
DEPARTMENT
OF
NATURAL RESOURCES

LAND CORNER RECORD

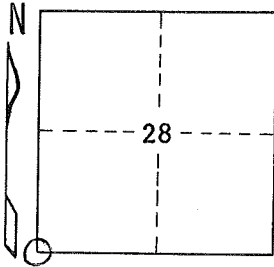
Iron COUNTY
T 42N R 32W

DESCRIPTION OF CORNER Section Corner 28, 29, 32, and 33

CORNER MONUMENT 1" I.D. x 36" iron pipe with 4" aluminum cap

DATE MONUMENT PLACED AND WITNESSED June 1, 1971

WITNESSES TO CORNER..... Red Oak 8 N19°W (mag.) 70.5 ft. "S29, NBT"



Red Oak 9 S1½°W (mag.) 78.5 ft. "S33, NBT"

Red Oak 6 N27°E (mag.) 58.2 ft. "S28, NBT"

AND

CIRCLE CORNER REGISTERED

DESCRIPTION IN DETAIL AS TO HOW CORNER WAS LOCATED AND IDENTIFIED OR RESTORED.

Corner re-established by double proportionate measurement from corners 2 miles N, 1 mile S, 3 miles E, and 1 mile west. Corner is in a EHV power line and any original evidence was destroyed during construction.

SURVEYOR'S SEAL

DISTRIBUTION:

SIGNED

Arthur O. Enger
REGISTERED LAND SURVEYOR
Arthur O. Enger

DATE

April 20, 1972

County Courthouse
Area Forester (Regions I & II)
District or Region Surveyor
Forestry Div., Lansing

**SURVEY &
REMONUMENTATION**

JAN 30 2008

SECTION

**LAND CORNER RECORDATION CERTIFICATE
Filing Requirement of Act 74, Mich. P.A. 1970**

25a

For corners in

<u>IRON</u> (County)	Located In:	Corner Code #
1. Public Land Survey	T <u>42 N</u> R <u>32 W</u>	<u>G-7</u>
	T _____ R _____	
	T _____ R _____	
	T _____ R _____	
2. Property Controlling in Section	S _____ T _____ R _____	
	S _____ T _____ R _____	
3. Miscellaneous Property in Sec.	S _____ T _____ R _____	
	S _____ T _____ R _____	
4. Lot No. _____, Recorded Plat _____		
5. Private Claims _____		



RECEIVED FOR RECORD
IRON COUNTY, MICHIGAN
MARK SELMO, REGISTER OF DEEDS
12/19/2007 12:33:43 PM
RECEIPT# 24693, STATION 1
\$14.00 LAND CORNER RECORDAT.

Register of Deeds Stamp & File Number

	A	B	C	D	E	F	G	H	I	J	K	L	M
1													
2	6	5	4				3		2			1	
3													
4	7	8	9				10		11			12	
5													
6	18	17	16				15		14			13	
7													
8	19	20	21				22		23			24	
9													
10	30	29	28				27		26			25	
11													
12	31	32	33				34		35			36	
13													

I, **Robert R. Spear Jr., PS**, in a field survey on **November 02, 2007** do hereby state (that under requirements of P.A. 74, Michigan P.A. of 1970, the corner points mentioned in lines 1 and 2 above were in conformance with regulations and rules therefore as required in the current manual of survey instructions of the United States Department of the Interior, Bureau of Land Management or by a decree of a Court of Law and /or that the corner points mentioned in lines 3, 4 and 5 above were in conformance with the rules of the Michigan Board of Land Surveyors or by a Decree of a Court of Law; established, re-established, monumented, recovered, found as expressed below:

NOTE: Not more than 2 corners, all in the same town and range, may be recorded on this certificate.

A. Description of original monument and accessories and/or subsequent restoration:
Section Corner Common to Sections 15, 16, 21 and 22, T42N-R32W

- 1849: Z.B. Searls, DS set W. Pine post witnessed by:
Y. Pine 20" S39W, 15 links (9.90 feet)
Y. Pine 20" N60E, 31 links (20.46 feet)
- 1963: (L. 2 RC, Pgs. 260 & 276) C.C. Lindgren, Survey Chief, (MSHD), found a 1" Steel pin and established witnesses:
Oak 4" S85W, 37.37 feet
Oak 6" S10E, 21.32 feet
Oak 5" East, 33.28 feet
- 1971: (L. 1 RC, Pg. 87) Arthur O. Enger, RLS, (MDNR), found no original BT's. He indicates he established the corner on the Southerly extension of a line between found monuments 1/2 mile and 1 mile N, at a distance equal to the distance between those monuments. Engers retracement measurements to found GLO Corners North and ties to natural features South, North, and West show the corner to have most likely been set 1/2 chain in error. Engers position is 80.475 chains Westerly of the Southeast corner of Section 15, a found GLO corner. For additional information refer to Engers, *Narrative Report of a Retracement Survey* (L. 193 Deeds, Pg. 584). Enger set a 1" x 3/8" Iron pipe with 4" Aluminum cap witnessed by:
R. Oak 5" N41W, 11.6 feet "NBT"
R. Oak 6" S32W, 22.8 feet "NBT"
1" Iron pipe N60E, 32.2 feet

PEER GROUP APPROVED
Iron County Surveyors
COUNTY REPRESENTATIVE

B. Description of corner-evidence found and/or method applied in restoring or reestablishing corner:
2007: No original evidence recovered.

- Found Michigan Department of Conservation monument stamped: T42N-R32W, 15, 16, 21, 22, STATE FOREST.
Oak 9" (quad) N38W, 11.41 feet (Enger)
Wood post S05W, 0.10 feet (scribed)
Wood post S35E, 0.35 feet
T-post South, 0.50 feet

The above mentioned 1" iron pipe was not found.

I accepted this monument as a faithful restoration of the original corner position.
The monument is sturdy, straight and 0.5 feet high.

C. Description of monument for corner and accessories established to perpetuate locating the position of the corner:
2007: Established the following new reference object, blazed and scribed the following new bearing trees:

- R. Pine 13" N36E, 36.74 feet
- Oak 9" S85E, 37.00 feet
- Oak 5" S24W, 22.55 feet
- Steel Sign Post S70W, 0.70 feet

(Bearings are magnetic and distances are measured to a nail in side of tree)

Signed by Robert R. Spear Jr. Date 12/18/07
Surveyor's Michigan License No. 43069



258

STATE OF MICHIGAN
DEPARTMENT
OF
NATURAL RESOURCES

LAND CORNER RECORD

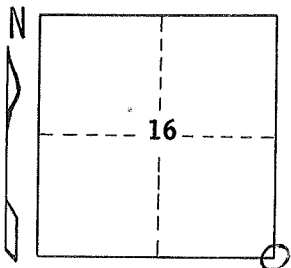
Iron COUNTY
T 42N R 32W

DESCRIPTION OF CORNER Section Corner 15, 16, 21, and 22

CORNER MONUMENT 1" I. D. x 36" iron pipe with 4" aluminum cap

DATE MONUMENT PLACED AND WITNESSED June 15, 1971

WITNESSES TO CORNER..... Red Oak 5 N41°W (mag.) 11.6 ft. "NBT"



Red Oak 6 S32°W (mag.) 22.8 ft. "NBT"

1" iron pipe N60°E (mag.) 32.2 ft.

AND

CIRCLE CORNER REGISTERED

DESCRIPTION IN DETAIL AS TO HOW CORNER WAS LOCATED AND IDENTIFIED OR RESTORED.

This corner originally established in 1849 by random and corrected line between SE corner of Sec. 13 and SW corner of Sec. 18, supposedly at a point 240 ch. W of the first above named corner. From this point, corrected straight lines were run N and S to the corresponding corners on the N and S twp. boundaries, with intermediate corners placed on line. It appears that a 1/2 chain mistake was made either between Sec. 15 and 22, or in correcting this corner from the random line, because the alinement of found monuments (4 north and 2 south of corner) intersect the line between SE corner Sec. 13 and SW corner Sec. 18 about 80.475 ch. W'ly of SE corner of Sec. 15 (a recorded original); a 1/2 chain mistake would have been a logical amount, since the Gunter chain in use in 1849 was 1/2 chain in length. Hence, this corner was established on the S'ly extension of a line between found monuments 1/2 mile and 1 mile N, at a distance equal to the distance between those monuments, which results in an E & W and N & S alinement closely corresponding to the original method of township subdivision. This position agrees reasonably well with ties to natural features to S, N, and W of corner. Found a 1" O. D. iron pipe and wood post purporting to be this N60°E 48.7 links from corner reported herein.

SURVEYOR'S SEAL

SIGNED Arthur O. Enger
REGISTERED LAND SURVEYOR
Arthur O. Enger

DATE April 24, 1972

DISTRIBUTION:

County Courthouse
Area Forester (Regions I & II)
District or Region Surveyor
Forestry Div., Lansing

24
✓

STATE OF MICHIGAN
DEPARTMENT
OF
NATURAL RESOURCES

LAND CORNER RECORD

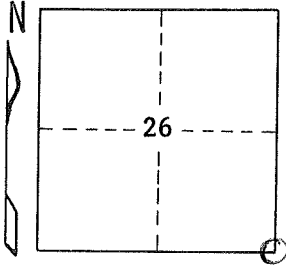
Iron COUNTY
T 42N R 32W

DESCRIPTION OF CORNER Section Corner 25, 26, 35, and 36

CORNER MONUMENT 1" I.D. x 36" iron pipe with 4" aluminum cap.

DATE MONUMENT PLACED AND WITNESSED May 21, 1971

WITNESSES TO CORNER..... Red Pine 6 S45°E (mag.) 19.8 ft. "S36, NBT"



Jack Pine 12 N36°W (mag.) 35.3 ft. "S26, NBT"

AND

CIRCLE CORNER REGISTERED

DESCRIPTION IN DETAIL AS TO HOW CORNER WAS LOCATED AND IDENTIFIED OR RESTORED.

Corner re-established 300 feet due east of a WMPCo. witness monument, as indicated in company survey notes. These notes say that there was one original BT marking this location at the time the W. C. was set. No identifiable BT now, but the rotted remains of a long down pine originate from a position about at the record bearing and distance as the BT to the SE. From corner, distance E to west bank of Paint River is 5.06 ch., record distance is 4.93 ch. Found an old wood post S69°W 19 ft. for an approximate corner.

SURVEYOR'S SEAL

DISTRIBUTION: SIGNED Arthur O. Enger DATE April 24, 1972
REGISTERED LAND SURVEYOR
Arthur O. Enger

County Courthouse
Area Forester (Regions I & II)
District or Region Surveyor
Forestry Div., Lansing

STATE OF MICHIGAN
DEPARTMENT
OF
NATURAL RESOURCES

LAND CORNER RECORD

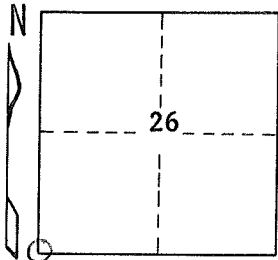
Iron COUNTY
T 42N R 32W

DESCRIPTION OF CORNER Section Corner 26, 27, 34, and 35

CORNER MONUMENT 1" I.D. x 36" iron pipe with 4" aluminum cap.

DATE MONUMENT PLACED AND WITNESSED May 20, 1971

WITNESSES TO CORNER..... Red Pine 20 N28½°E (mag.) 14.2 ft. "S26, NBT"



Red Pine 21 S41°W (mag.) 18.8 ft. "S34, NBT"

Red Maple 5 S71°E (mag.) 10.8 ft. "S35, NBT"

AND

Red Oaks 10 N50°W (mag.) 79.7 ft. "S27, NBT"

CIRCLE CORNER REGISTERED

DESCRIPTION IN DETAIL AS TO HOW CORNER WAS LOCATED AND IDENTIFIED OR RESTORED.

Corner re-established by double proportionate measurement from corners 1 mile S, 2 miles N, 1 mile E, and 2 miles W. Corner lies on side of a hill descending toward the west, as indicated in original field notes; about 2 chains to foot of hill.

Distances are horizontal measurements. *(Corner pipe to NBT's)*

Variation 1°38' West at this corner.

SURVEYOR'S SEAL

DISTRIBUTION:

SIGNED

Arthur O. Enger
REGISTERED LAND SURVEYOR
Arthur O. Enger

DATE

April 24, 1972

County Courthouse
Area Forester (Regions I & II)
District or Region Surveyor
Forestry Div., Lansing

STATE OF MICHIGAN
DEPARTMENT
OF
NATURAL RESOURCES

LAND CORNER RECORD

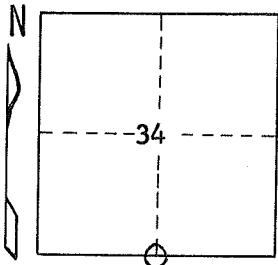
Iron COUNTY
T 41-42N R 32W

DESCRIPTION OF CORNER 1/4 corner between Sections 3 and 34

CORNER MONUMENT 1" I.D. x 36" iron pipe with 4" aluminum cap

DATE MONUMENT PLACED AND WITNESSED May 17, 1971

WITNESSES TO CORNER..... W. Birch 10 S59°W (mag.) 26.0 ft. "1/4S, NBT"



W. Birch 8 S31°E (mag.) 5.8 ft. "1/4S, NBT"

AND

CIRCLE CORNER REGISTERED

DESCRIPTION IN DETAIL AS TO HOW CORNER WAS LOCATED AND IDENTIFIED OR RESTORED.

Corner re-established on line between section corners 40.04 ch. to E and to W. Found a Land Economic Survey approximate corner post N53°W (mag.) .17 ft. from corner.

Variation 0°30' West of corner.

SURVEYOR'S SEAL

SIGNED Arthur O. Enger
REGISTERED LAND SURVEYOR
Arthur O. Enger

DATE April 25, 1972

DISTRIBUTION:

County Courthouse
Area Forester (Regions I & II)
District or Region Surveyor
Forestry Div., Lansing

21 ✓

STATE OF MICHIGAN
DEPARTMENT
OF
NATURAL RESOURCES

LAND CORNER RECORD

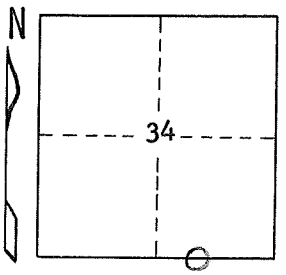
Iron COUNTY
T 41-42N R 32W

DESCRIPTION OF CORNER East 1/16 corner between Sections 3 and 34

CORNER MONUMENT 1" I.D. x 36" iron pipe with 4" aluminum cap

DATE MONUMENT PLACED AND WITNESSED May 17, 1971

WITNESSES TO CORNER..... Balsam 4 S37°W (mag.) 4.6 ft. "1/16S, BT"



Balsam 5 N62°W (mag.) 22.4 ft. "1/16S, BT"

AND

CIRCLE CORNER REGISTERED

DESCRIPTION IN DETAIL AS TO HOW CORNER WAS LOCATED AND IDENTIFIED OR RESTORED.

Corner established on line between section corner 20.02 ch. E and 1/4 corner 20.02 ch. W. No evidence that the corner had been established previously.

Variation 0°30' West at this corner.

SURVEYOR'S SEAL

SIGNED Arthur O. Enger
REGISTERED LAND SURVEYOR
Arthur O. Enger

DATE April 24, 1972

DISTRIBUTION:

County Courthouse
Area Forester (Regions I & II)
District or Region Surveyor
Forestry Div., Lansing

20 ✓

STATE OF MICHIGAN
DEPARTMENT
OF
NATURAL RESOURCES

LAND CORNER RECORD

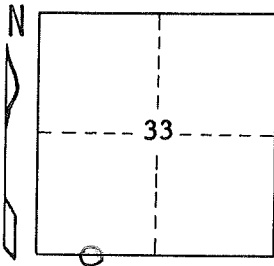
Iron COUNTY
T 41-42N R 32W

DESCRIPTION OF CORNER West 1/16 corner between Sections 4 and 33

CORNER MONUMENT 1" I.D. x 36" iron pipe with 4" aluminum cap

DATE MONUMENT PLACED AND WITNESSED May 14, 1971

WITNESSES TO CORNER..... Aspen 6 N8½°E (mag.) 17.8 ft. "1/16S, BT"



Red Oak 10 S78°W (mag.) 20.5 ft. "1/16S, BT"

Red Oak 6 S49°E (mag.) 26.1 ft. "1/16S, BT"

AND

CIRCLE CORNER REGISTERED

DESCRIPTION IN DETAIL AS TO HOW CORNER WAS LOCATED AND IDENTIFIED OR RESTORED.

Corner established on line between section corner 20.02 ch. W and 1/4 corner 20.02 ch. E. No evidence that the corner had been established previously.

Note: Moderate local magnetic attraction in this area. Variation 2°06' West at corner.

SURVEYOR'S SEAL

SIGNED

Arthur O. Enger
REGISTERED LAND SURVEYOR
Arthur O. Enger

DATE April 25, 1972

DISTRIBUTION:

County Courthouse
Area Forester (Regions I & II)
District or Region Surveyor
Forestry Div., Lansing

19 ✓

STATE OF MICHIGAN
DEPARTMENT
OF
NATURAL RESOURCES

LAND CORNER RECORD

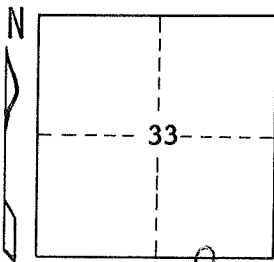
Iron COUNTY
T 41-42N R 32W

DESCRIPTION OF CORNER East 1/16 corner between Sections 4 and 33

CORNER MONUMENT 1" I.D. x 36" iron pipe with 4" aluminum cap.

DATE MONUMENT PLACED AND WITNESSED May 14, 1971

WITNESSES TO CORNER..... Sugar Maple 5 N19½E (mag.) 15.5 ft. "1/16S,BT"



White Birch 7 N50½W (mag.) 32.9 ft. "1/16 S,BT"

AND

CIRCLE CORNER REGISTERED

DESCRIPTION IN DETAIL AS TO HOW CORNER WAS LOCATED AND IDENTIFIED OR RESTORED.

Corner established on line between 1/4 corner 20.02 ch. W and Section corner 20.02 ch. E. No evidence that the corner had been established previously.

Important note: Strong local magnetic attraction in this area. Variation 5° 15' West at corner.

SURVEYOR'S SEAL

DISTRIBUTION:

SIGNED Arthur O. Enger
REGISTERED LAND SURVEYOR
Arthur O. Enger

DATE April 28, 1972

County Courthouse
Area Forester (Regions I & II)
District or Region Surveyor
Forestry Div., Lansing

18 J

STATE OF MICHIGAN
DEPARTMENT
OF
NATURAL RESOURCES

LAND CORNER RECORD

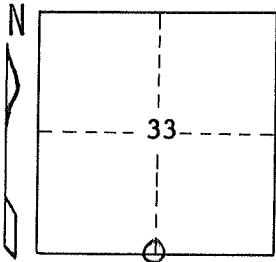
Iron COUNTY
T 41-42N R 32W

DESCRIPTION OF CORNER 1/4 corner between Sections 4 and 33

CORNER MONUMENT 1" I.D. x 36" iron pipe with 4" aluminum cap.

DATE MONUMENT PLACED AND WITNESSED May 14, 1971

WITNESSES TO CORNER..... Red Pine 6 S62°E (mag.) 29.4 ft. "1/4S, NBT"



Red Pine 5 N85½°E (mag.) 20.5 ft. "1/4S, NBT"

AND _____

CIRCLE CORNER REGISTERED

DESCRIPTION IN DETAIL AS TO HOW CORNER WAS LOCATED AND IDENTIFIED OR RESTORED.

Corner re-established on line between section corners 40.04 ch. to E and to W. Found two other monuments in vicinity: a 2" I.D. Iron pipe bearing S17½°W (mag.) 14.8 ft. and a 1" I.D. iron pipe bearing S19°E (mag.) 34.9 ft., from corner re-established herein. In view of the apparent uncertainty as to the true corner location, the undersigned considered a proportionate re-establishment to be appropriate.

Important note: Strong local magnetic attraction in this area. Variation 6° 20' West at corner.

SURVEYOR'S SEAL

SIGNED Arthur O. Enger
REGISTERED LAND SURVEYOR
Arthur O. Enger

DATE May 1, 1972

DISTRIBUTION:

County Courthouse
Area Forester (Regions I & II)
District or Region Surveyor
Forestry Div., Lansing

17 ✓

STATE OF MICHIGAN
DEPARTMENT
OF
NATURAL RESOURCES

LAND CORNER RECORD

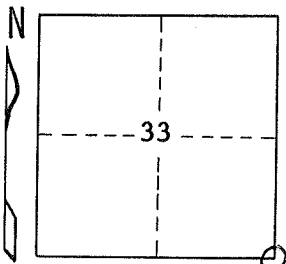
Iron COUNTY
T 41-42N R 32W

DESCRIPTION OF CORNER Section Corner 3, 4, 33, and 34

CORNER MONUMENT 1" I.D. x 36" iron pipe with 4" aluminum cap

DATE MONUMENT PLACED AND WITNESSED May 14, 1971

WITNESSES TO CORNER..... Aspen 13 N32 $\frac{1}{2}$ ^oW (mag.) 6.9 ft. "S33, NBT"



Aspen 7 S25 $\frac{1}{2}$ ^oW (mag.) 9.6 ft. "S 4, NBT"

Aspen 9 S39^oE (mag.) 15.6 ft. "S 3, NBT"

AND _____

CIRCLE CORNER REGISTERED

DESCRIPTION IN DETAIL AS TO HOW CORNER WAS LOCATED AND IDENTIFIED OR RESTORED.

Found a 1" I.D. iron pipe N34^oW (true bearing) 10.8 ft., of unknown history, but assumed it to be approximate only.

Corner re-established proportionately on line between section corners 80.08 ch. to E and to W. Position checks almost exactly with stream crossing 5.50 ch. N and with call to ascend south from corner, as mentioned in original field notes.

Important note: Strong local magnetic attraction in vicinity of corner. Variation 11^o30' East at corner.

SURVEYOR'S SEAL

SIGNED Arthur O. Enger
REGISTERED LAND SURVEYOR
Arthur O. Enger

DATE May 1, 1972

DISTRIBUTION:

County Courthouse
Area Forester (Regions I & II)
District or Region Surveyor
Forestry Div., Lansing

STATE OF MICHIGAN
DEPARTMENT
OF
NATURAL RESOURCES

LAND CORNER RECORD

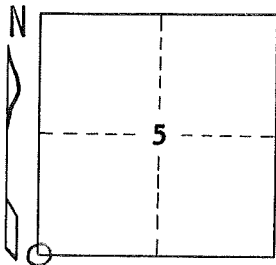
Iron COUNTY
T 42N R 32W

DESCRIPTION OF CORNER Section Corner 5, 6, 7, and 8

CORNER MONUMENT 1" I.D. iron pipe of unknown length, top flush with ground level

DATE MONUMENT PLACED AND WITNESSED April 28, 1970

WITNESSES TO CORNER..... Red Oak 7 S57°E (mag.) 11.6 ft. "S8, NBT"



Sugar Maple 7 N63°W (mag.) 13.5 ft. "S6, NBT"

Sugar Maple 6 S70°W (mag.) 10.6 ft. "S7, NBT"

AND

CIRCLE CORNER REGISTERED

DESCRIPTION IN DETAIL AS TO HOW CORNER WAS LOCATED AND IDENTIFIED OR RESTORED.

Found a 1" I.D. iron pipe set nearly flush with ground level, to mark the corner. Accepted corner as found. Iron pipe is at an old fence corner, and checks well with an original section corner 79.923 ch. S (record distance 80.00 ch.) a stream crossing 2.56 ch. S (record: 2.50 ch.) and a stream crossing 15.14 ch. E (record 15.08 ch.)

SURVEYOR'S SEAL

DISTRIBUTION:

SIGNED

Arthur O. Enger
REGISTERED LAND SURVEYOR
Arthur O. Enger

DATE

May 25, 1972

County Courthouse
Area Forester (Regions I & II)
District or Region Surveyor
Forestry Div., Lansing

15 J

STATE OF MICHIGAN
DEPARTMENT
OF
NATURAL RESOURCES

LAND CORNER RECORD

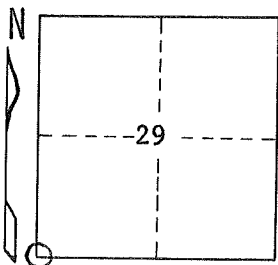
Iron COUNTY
T 42N R 32W

DESCRIPTION OF CORNER Section Corner 29, 30, 31, and 32

CORNER MONUMENT 1" I.D. x 36" iron pipe with 4" aluminum cap

DATE MONUMENT PLACED AND WITNESSED April 23, 1970

WITNESSES TO CORNER..... (No trees or other objects available for witnesses)



AND

CIRCLE CORNER REGISTERED

DESCRIPTION IN DETAIL AS TO HOW CORNER WAS LOCATED AND IDENTIFIED OR RESTORED.

Monument placed proportionately on line between an original section corner 79.98 ch. N and a probably original 1/4 corner 39.99 ch. S, in accordance with method of original establishment. Corner falls in a gravel pit, and all direct original evidence is destroyed. However, the gravel pit is excavated from a ridge corresponding to the original record, and enough of the ridge remains to indicate that coming from the west the " top of a ridge course SW" would have been reached about 2.20 ch. W of the corner, which agrees closely with the record.

SURVEYOR'S SEAL

SIGNED

Arthur O. Enger
REGISTERED LAND SURVEYOR
Arthur O. Enger

DATE

May 25, 1972

DISTRIBUTION:

County Courthouse
Area Forester (Regions I & II)
District or Region Surveyor
Forestry Div., Lansing

14 ✓

STATE OF MICHIGAN
DEPARTMENT
OF
NATURAL RESOURCES

LAND CORNER RECORD

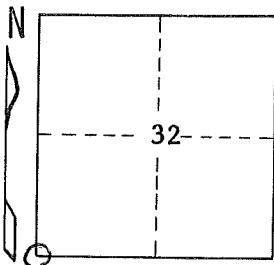
Iron COUNTY
T 41-42N R 32W

DESCRIPTION OF CORNER Section Corner 5, 6, 31, and 32

CORNER MONUMENT 1" I.D. x 36" iron pipe with 4" aluminum cap

DATE MONUMENT PLACED AND WITNESSED April 23, 1970

WITNESSES TO CORNER..... Balsam 7 S38°E (mag.) 23.6 ft. "S 5, NBT"



W. Pine 6 N64½°E (mag.) 37.2 ft. "S32, NBT"

B. Spruce 5 N46½°W (mag.) 12.1 ft. "S31, NBT"

AND

CIRCLE CORNER REGISTERED

DESCRIPTION IN DETAIL AS TO HOW CORNER WAS LOCATED AND IDENTIFIED OR RESTORED.

Found a Land Economic Survey wood post placed in early 1930's for an approximate corner. Reluctantly accepted the L.E.S. post as the corner, as local use of the position would probably create confusion and possible hardship if changed. L.E.S. post is plainly marked "approximate", but such posts were placed by measurement from known corners by staff compass and steel tape, with a search being made for original evidence. There is no record of any being found when the L.E.S. post was set. It is believed by the undersigned that the original corner was perhaps 40 links or so southerly of the L.E.S. post.

SURVEYOR'S SEAL

DISTRIBUTION:

SIGNED

Arthur O. Enger
REGISTERED LAND SURVEYOR
Arthur O. Enger

DATE

May 31, 1972

County Courthouse
Area Forester (Regions I & II)
District or Region Surveyor
Forestry Div., Lansing

STATE OF MICHIGAN
DEPARTMENT
OF
NATURAL RESOURCES

LAND CORNER RECORD

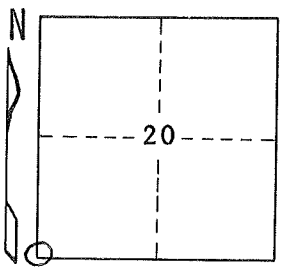
Iron COUNTY
T 42N R 32W

DESCRIPTION OF CORNER Section Corner 19, 20, 29, and 30

CORNER MONUMENT 1" I.D. x 36" iron pipe with 4" aluminum cap

DATE MONUMENT PLACED AND WITNESSED April 15, 1970

WITNESSES TO CORNER..... Red Pine stump S16°E (mag.) 25 lks. "NBT" (original BT stump)



Red Pine stump N 9°E (mag.) 49 lks. "S30, NBT"

White Pine 5 S63°W (mag.) 79.2 lks. "NBT"

AND

CIRCLE CORNER REGISTERED

DESCRIPTION IN DETAIL AS TO HOW CORNER WAS LOCATED AND IDENTIFIED OR RESTORED.

Corner relocated by reference to two original BT stumps, which were identified by measuring to the general corner location from other corners. Stumps agree in species, absolute and relative size, distance and bearing with original record, but are charred and have no visible marks. As further confirmation, I measured north 4.85 ch. and found the remains of a W. Pine 30 line tree stump, reported in the original notes as being 4.84 ch. N of the corner. Corner has been obliterated for a very long time, probably since early logging times.

SURVEYOR'S SEAL

SIGNED Arthur O. Enger
REGISTERED LAND SURVEYOR
Arthur O. Enger

DATE May 31, 1972

DISTRIBUTION:

County Courthouse
Area Forester (Regions I & II)
District or Region Surveyor
Forestry Div., Lansing

12
✓

STATE OF MICHIGAN
DEPARTMENT
OF
NATURAL RESOURCES

LAND CORNER RECORD

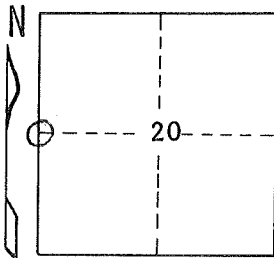
Iron COUNTY
T 42N R 32W

DESCRIPTION OF CORNER 1/4 corner between Sections 19 and 20

CORNER MONUMENT 1" I.D. x 36" iron pipe with 4" aluminum cap

DATE MONUMENT PLACED AND WITNESSED May 7, 1970

WITNESSES TO CORNER..... W. Pine 24 N54 1/2°W (mag.) 89.5 ft. "1/4S, NBT"



Cedar 10 N83°E (mag.) 33.8 ft. "1/4S, NBT"

AND

CIRCLE CORNER REGISTERED

DESCRIPTION IN DETAIL AS TO HOW CORNER WAS LOCATED AND IDENTIFIED OR RESTORED.

Found a 1/2" I.D. x 4' iron pipe S64°W 29 lks. for an approximate corner, set by unknown party, but fairly recent. Corner re-established proportionately on line between section corner 39.916 ch. N and an original line tree stump 35.087 ch. S. Position checks closely with a stream crossing S. No evidence to show that party who placed the found iron pipe had knowledge of the line tree. Distance from 1/4 corner S to an original section corner is 39.928 ch.

SURVEYOR'S SEAL

SIGNED

Arthur O. Enger
REGISTERED LAND SURVEYOR

DATE

May 31, 1972

DISTRIBUTION:

Arthur O. Enger

County Courthouse
Area Forester (Regions I & II)
District or Region Surveyor
Forestry Div., Lansing

STATE OF MICHIGAN
DEPARTMENT
OF
NATURAL RESOURCES

LAND CORNER RECORD

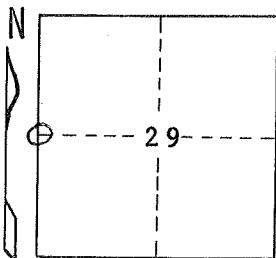
Iron COUNTY
T 42N R 32W

DESCRIPTION OF CORNER 1/4 corner between Sections 29 and 30

CORNER MONUMENT 1" I.D. x 36" iron pipe with 4" aluminum cap

DATE MONUMENT PLACED AND WITNESSED May 11, 1970

WITNESSES TO CORNER..... Twin Red Oaks 11 & 13 South (mag.) 68.5 ft. "NBT"



Red Maple 10 N68°W (mag.) 165.2 ft. "NBT"

AND

CIRCLE CORNER REGISTERED

DESCRIPTION IN DETAIL AS TO HOW CORNER WAS LOCATED AND IDENTIFIED OR RESTORED.

Corner re-established on line between section corners 39.99 ch. to N and to S. Corner falls about 1 ch. N of an E & W fence and clearing line, which doubtless, if intended to mark the E & W 1/4 line, was erroneously established. Section corner to N is original and 1/4 cor. 1 mile S is believed to be original, but both have been obliterated for many years and apparently were not known when the fence and clearing line were constructed.

SURVEYOR'S SEAL

SIGNED

Arthur O. Enger

DATE May 31, 1972

DISTRIBUTION:

REGISTERED LAND SURVEYOR
Arthur O. Enger

County Courthouse
Area Forester (Regions I & II)
District or Region Surveyor
Forestry Div., Lansing

10
✓

STATE OF MICHIGAN
DEPARTMENT
OF
NATURAL RESOURCES

LAND CORNER RECORD

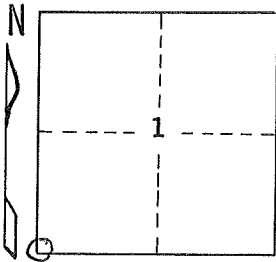
Iron COUNTY
T 42N R 32W

DESCRIPTION OF CORNER Section Corner 1, 2, 11, and 12

CORNER MONUMENT Concrete marker with square brass plate (by WMPCo.)

DATE MONUMENT PLACED AND WITNESSED October 12, 1970

WITNESSES TO CORNER..... Aspen 5 N39°E (mag.) 11.4 ft. "S1, NBT"



No other trees or objects near.

AND

CIRCLE CORNER REGISTERED

DESCRIPTION IN DETAIL AS TO HOW CORNER WAS LOCATED AND IDENTIFIED OR RESTORED.

Found a WMPCo. concrete marker with square brass plate in place. Company records indicate they found two stumps checking as original BT's when monument was placed in 1940's.

Corner accepted as found, on the basis of the record. Found a trace of pine stump near position of NW BT and darkened soil in position of SE BT. Corner bears S89°51'W 80.276 ch. from a probably original corner on the township boundary (record distance is 80.10 ch.), and distance south to a former brook crossing (now flooded) appears compatible with the record.

SURVEYOR'S SEAL

SIGNED Arthur O. Enger
REGISTERED LAND SURVEYOR

DATE May 31, 1972

DISTRIBUTION:

Arthur O. Enger

County Courthouse
Area Forester (Regions I & II)
District or Region Surveyor
Forestry Div., Lansing

9J

STATE OF MICHIGAN
DEPARTMENT
OF
NATURAL RESOURCES

LAND CORNER RECORD

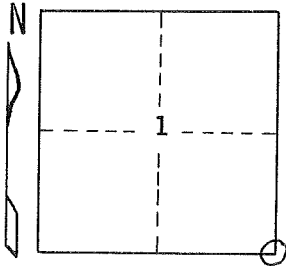
Iron COUNTY
T 42N R 31-32W

DESCRIPTION OF CORNER Section Corner 1, 6,7, and 12

CORNER MONUMENT Replaced 2" iron pipe with a 1" I.D. x 36" iron pipe with 4" aluminum cap

DATE MONUMENT PLACED AND WITNESSED October 12, 1970

WITNESSES TO CORNER..... Jack Pine 10 S25°W (mag.) 147.9 ft. "S12, NBT"



B. Spruce 4 N25°W (mag.) 66.0 ft. "S1, NBT"

AND

CIRCLE CORNER REGISTERED

DESCRIPTION IN DETAIL AS TO HOW CORNER WAS LOCATED AND IDENTIFIED OR RESTORED.

Found a 2" I.D. iron pipe and an old 3"x3" squared post in place, set by unknown party. Corner perpetuated as found. Position checks well with marsh edges to N and S (east not checked). Found a rotted and burned Y. Pine stump S30½°W 231 lks. from corner, corresponding in species, size, distance, and bearing with one of the recorded original BT's. Distance to nearest known original corner to west checks within 22 links and 10 minutes of bearing with the record. (Corner 5 miles W).

SURVEYOR'S SEAL

DISTRIBUTION:

SIGNED

Arthur O. Enger
REGISTERED LAND SURVEYOR
Arthur O. Enger

DATE

May 31, 1972

County Courthouse
Area Forester (Regions I & II)
District or Region Surveyor
Forestry Div., Lansing

STATE OF MICHIGAN
DEPARTMENT
OF
NATURAL RESOURCES

8 ✓

LAND CORNER RECORD

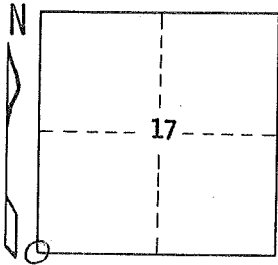
Iron COUNTY
T 42N R 32W

DESCRIPTION OF CORNER Section Corner 17, 18, 19, and 20

CORNER MONUMENT Replaced wood post with a 1" I.D. x 36" iron pipe with 4" aluminum cap.

DATE MONUMENT PLACED AND WITNESSED April 24, 1970

WITNESSES TO CORNER..... Red Maple 6 S66½°W (mag.) 15.4 ft. "S19, NBT"



Cedar 10 S33°E (mag.) 38.7 ft. "S20, NBT"

Tamarack 11 N65°E (mag.) 41.7 ft. "S18, NBT"

AND

CIRCLE CORNER REGISTERED

DESCRIPTION IN DETAIL AS TO HOW CORNER WAS LOCATED AND IDENTIFIED OR RESTORED.

Found a 4" x 4" x 4' squared cedar post in place at an old fence and field corner. Corner perpetuated as found. The found post appears to be 30-40 years old, and the position checks well with stream crossing and swamp edge to E and with stream crossings to N and S.

SURVEYOR'S SEAL

SIGNED Arthur O. Enger
REGISTERED LAND SURVEYOR
Arthur O. Enger

DATE May 31, 1972

DISTRIBUTION:

County Courthouse
Area Forester (Regions I & II)
District or Region Surveyor
Forestry Div., Lansing

R 4047
Rev. 10/68

STATE OF MICHIGAN
DEPARTMENT
OF
NATURAL RESOURCES

LAND CORNER RECORD

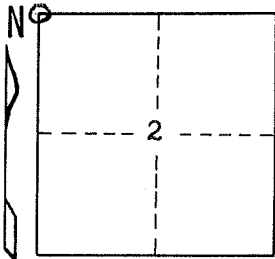
Iron COUNTY
T 42-43 N R 32 W

DESCRIPTION OF CORNER Section corner 2, 3, 34, and 35

CORNER MONUMENT Square brass description marker embedded in concrete base by
Wisconsin-Michigan Power Company

DATE MONUMENT PLACED AND WITNESSED October 12, 1970

WITNESSES TO CORNER..... Black Spruce 7 S11°E (magnetic) 12.7 ft. "S2, NBT"



Tamarack 9 S39°W (magnetic) 25.2 ft. "S3, NBT"

AND

CIRCLE CORNER REGISTERED

DESCRIPTION IN DETAIL AS TO HOW CORNER WAS LOCATED AND IDENTIFIED OR RESTORED.

Survey records of WMPC indicate monument was set at site of a squared wood post with two original BT's present. No BT's identifiable at this date, but a burned stump lies to the NE at the proper direction and distance as described for one of the original BT's. Corner lies on E margin of swamp as per original government notes, and distance S to Paint River agrees well with the original record. A fence runs N from a point about 5 ft. E. of monument.

SURVEYOR'S SEAL

SIGNED Arthur O. Enger
REGISTERED LAND SURVEYOR

DATE April 29, 1971

DISTRIBUTION:

County Courthouse
Area Forester (Regions I & II)
District or Region Surveyor
Forestry Div., Lansing

STATE OF MICHIGAN
DEPARTMENT
OF
NATURAL RESOURCES

LAND CORNER RECORD

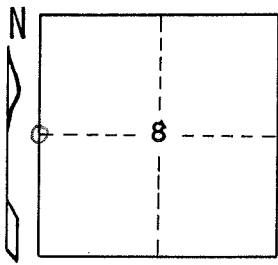
Iron COUNTY
T 42 N R 32 W

DESCRIPTION OF CORNER 1/4 corner between Sections 7 and 8

CORNER MONUMENT 1" I.D. x 36" galvanized iron pipe with 4" aluminum description cap

DATE MONUMENT PLACED AND WITNESSED May 20, 1970

WITNESSES TO CORNER..... Red Oak 13 N30°W 23.4 feet (horizontal distance) "1/4S, NBT"



Red Oak 13 N27°E 21.1 feet (horizontal distance) "1/4S, NBT"

AND

CIRCLE CORNER REGISTERED

DESCRIPTION IN DETAIL AS TO HOW CORNER WAS LOCATED AND IDENTIFIED OR RESTORED.

Monument placed midway on line between a known original section corner 39.96 chains S and a probable original section corner 39.96 chains N. Found no positive evidence of original post or its accessories, but while digging a hole for the new monument, found rotted scraps of wood set vertically into the soil, which could have been part of an old post. Position agrees with record call to a small brook reported as 1.70 chains N of the corner originally, but road construction has altered the course of the stream at this point. An old fence and field corner lies S35°W 87 links, but seems to be too far misplaced between section corners to be the original corner position.

SURVEYOR'S SEAL

SIGNED Arthur C. Enger DATE April 29, 1971
REGISTERED LAND SURVEYOR

DISTRIBUTION:

County Courthouse
Area Forester (Regions I & II)
District or Region Surveyor
Forestry Div., Lansing

STATE OF MICHIGAN
DEPARTMENT
OF
NATURAL RESOURCES

LAND CORNER RECORD

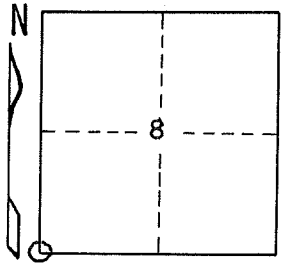
Iron COUNTY
T 42 N R 32 W

DESCRIPTION OF CORNER Section Corner 7, 8, 17, and 18

CORNER MONUMENT 1" I.D. x 36" galvanized iron pipe with 4" aluminum description cap.

DATE MONUMENT PLACED AND WITNESSED May 19, 1970

WITNESSES TO CORNER..... Cedar 6 S39°W (magnetic) 6.2 feet "S18, NBT"



Cedar 6 N41°W (magnetic) 18.5 feet "S 7, NBT"

Cedar 6 N30°W (magnetic) 10.1 feet "S 8, NBT"

AND

CIRCLE CORNER REGISTERED

DESCRIPTION IN DETAIL AS TO HOW CORNER WAS LOCATED AND IDENTIFIED OR RESTORED.

Found a 3"x3"x3½" squared cedar post in place and point of an older cedar post in the swamp peat, possibly part of the original monument. From the posts, measured out the recorded bearings and distances to the original BT's, and found remains of both trees lying under the swamp moss, with description and witness faces plain, but scribe marks obliterated.

SURVEYOR'S SEAL

SIGNED Arthur C. Enger
REGISTERED LAND SURVEYOR

DATE April 26, 1971

DISTRIBUTION:

County Courthouse
Area Forester (Regions I & II)
District or Region Surveyor
Forestry Div., Lansing

STATE OF MICHIGAN
DEPARTMENT
OF
NATURAL RESOURCES

LAND CORNER RECORD

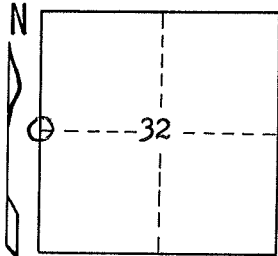
Iron COUNTY
T 42 N R 32 W

DESCRIPTION OF CORNER 1/4 corner between Sections 31 and 32

CORNER MONUMENT 1" I.D. x 36" galvanized iron pipe with 4" aluminum description cap.

DATE MONUMENT PLACED AND WITNESSED May 7, 1970

WITNESSES TO CORNER..... W. Pine 7 N65°W (magnetic) 53.4 feet "1/4S, NBT"



Red Maple 6 N73°E (magnetic) 11.5 feet "1/4S, NBT"

AND

CIRCLE CORNER REGISTERED

DESCRIPTION IN DETAIL AS TO HOW CORNER WAS LOCATED AND IDENTIFIED OR RESTORED.

Found a rusty 1" I.D. x 36" iron pipe about 25 feet SW'ly of previously calculated corner position. Found fragments of a white pine stump bearing S75°E 21 links from this pipe, corresponding to one of the original BT's. As it seemed probable that the pipe and pine fragments marked the original corner location, I accepted them as doing so.

SURVEYOR'S SEAL

DISTRIBUTION: SIGNED Arthur C. Enger DATE April 29, 1971
REGISTERED LAND SURVEYOR

County Courthouse
Area Forester (Regions I & II)
District or Region Surveyor
Forestry Div., Lansing

STATE OF MICHIGAN
DEPARTMENT
OF
NATURAL RESOURCES
LAND CORNER RECORD

I 13

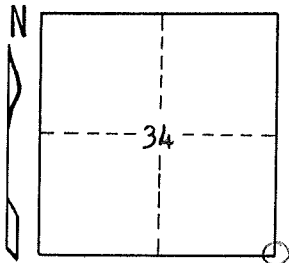
Iron COUNTY
T ~~41-42~~ N R 32 W

DESCRIPTION OF CORNER Section Corner common to Sections 2, 3, 34 & 35

CORNER MONUMENT 3" x 3" brass cap in concrete tetrahedron

DATE MONUMENT PLACED AND WITNESSED September 10, 1968

WITNESSES TO CORNER..... Black Spruce 5 S67E 109 1/2 lks. "S2 NBT"



Black Spruce 5 N79E 160 lks. "S35 NBT"

AND

CIRCLE CORNER REGISTERED

DESCRIPTION IN DETAIL AS TO HOW CORNER WAS LOCATED AND IDENTIFIED OR RESTORED.

Re-witnessed monument as placed by Wisconsin Michigan Power Company surveyors many years ago. Corner reportedly set by ties to stream crossings to north and west.

This corner was found to be S89°43'E 160.10 chains from a corner on the township line which was established from ties to a lake shore, stream crossing, and ridges. (Bearing by solar observation). As the record distance between these corners was 160.00 chains, it is considered that this monument is duly supported by measurements and ties to natural features.

SURVEYOR'S SEAL

DISTRIBUTION:

SIGNED

Arthur O. Enger
REGISTERED LAND SURVEYOR

DATE

2/14/69

County Courthouse
Area Forester (Regions I & II)
District or Region Surveyor
Forestry Div., Lansing

Handwritten mark

STATE OF MICHIGAN
DEPARTMENT
OF
NATURAL RESOURCES

LAND CORNER RECORD

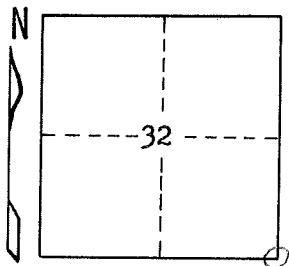
Iron COUNTY
T 41-42N R R 32 W

DESCRIPTION OF CORNER Section Corner common to Sections 4, 5, 32, & 33

CORNER MONUMENT 1" I.D. x 36" iron pipe with 4" aluminum cap

DATE MONUMENT PLACED AND WITNESSED September 4, 1968

WITNESSES TO CORNER..... Red Oak 10 S58W 56½ lks. "S5 NBT"



Red Oak 6 N64W 41½ lks. "S32 NBT"

Bigtooth Aspen 8 N39E 16 lks. "S33 NBT"

AND

CIRCLE CORNER REGISTERED

DESCRIPTION IN DETAIL AS TO HOW CORNER WAS LOCATED AND IDENTIFIED OR RESTORED.

This corner established at record distances from a lake shore 5.00 ch. West, a stream crossing 12.87 ch. North, and the foot of a hill 5.00 ch. South. This position also agrees with a field note entry "Descend hill from post," going south from corner. Some pine stumps in vicinity, but none match the original BT's for relative position.

This corner was subsequently found to bear N89° 43'W 160.10 chains from a corner on the township line also reportedly set from ties to stream crossings. Record distance between corners was 160.00 chains. It is considered that the position re-established here is duly supported by measurements and calls to natural features.

An L.E.S. post marked "4, 5, 32, 33 APP." bears S24W 64 links. This post was obviously not intended to be at the true corner position, unless by coincidence.

SURVEYOR'S SEAL

SIGNED Arthur O. Enger DATE 2/14/69
REGISTERED LAND SURVEYOR

DISTRIBUTION:

County Courthouse
Area Forester (Regions I & II)
District or Region Surveyor
Forestry Div., Lansing

**SURVEY &
REMONUMENTATION**

JAN 30 2008

SECTION

**LAND CORNER RECORDATION CERTIFICATE
Filing Requirement of Act 74, Mich. P.A. 1970**

For corners in

IRON (County)	Located In:	Corner Code #
1. Public Land Survey	T <u>42 N</u> R <u>32 W</u>	G-6
	T _____ R _____	_____
	T _____ R _____	_____
	T _____ R _____	_____
2. Property Controlling in Section	S _____ T _____ R _____	_____
	S _____ T _____ R _____	_____
3. Miscellaneous Property in Sec.	S _____ T _____ R _____	_____
	S _____ T _____ R _____	_____
4. Lot No. _____, Recorded Plat _____		
5. Private Claims _____		



RECEIVED FOR RECORD
IRON COUNTY, MICHIGAN
MARK SELMO, REGISTER OF DEEDS
12/19/2007 12:33:43 PM
RECEIPT# 24693, STATION 1
\$14.00 LAND CORNER RECORDAT

Register of Deeds Stamp & File Number

	A	B	C	D	E	F	G	H	I	J	K	L	M
1													
2	6	5	4	3	2	1							
3													
4	7	8	9	10	11	12							
5													
6	18	17	16	15	14	13							
7													
8	19	20	21	22	23	24							
9													
10	30	29	28	27	26	25							
11													
12	31	32	33	34	35	36							
13													

I, Robert R. Spear Jr., PS, in a field survey on November 01, 2007 do hereby state that under requirements of P.A. 74, Michigan P.A. of 1970, the corner points mentioned in lines 1 and 2 above were in conformance with regulations and rules therefore as required in the current manual of survey instructions of the United States Department of the Interior, Bureau of Land Management or by a decree of a Court of Law and/or that the corner points mentioned in lines 3, 4 and 5 above were in conformance with the rules of the Michigan Board of Land Surveyors or by a Decree of a Court of Law; established, re-established, monumented, recovered, found as expressed below:

NOTE: Not more than 2 corners, all in the same town and range, may be recorded on this certificate.

**A. Description of original monument and accessories and/or subsequent restoration:
Quarter Corner Common to Sections 15 and 16, T42N-R32W**

1849: Z.B. Searls, DS set Cedar post witnessed by:
Tamarack 12" S45E, 21 links (13.86 feet)
Tamarack 10" N70W, 23 links (15.18 feet)

1951: (L. 2 RC, Pg. 1) This corner was pointed out to Dean C. DeLamater, RLS by George Divine, District Forester, of Crystal Falls. One original BT in place, in fair condition. Set a 1" pipe with 4" brass cap monument. Corner is in dense, wet, tag alder thicket. No witness trees available.

PEER GROUP APPROVED
Robert R. Spear Jr. 12/17/07
COUNTY REPRESENTATIVE


B. Description of corner evidence found and/or method applied in restoring or reestablishing corner:
2007: Found a Michigan Dept of Conservation pipe and cap monument, stamped: T42N, R32W, 15, 16, FORESTRY DIVISION. Found decayed stump remains of Tamarack BT N70W, 23 links (15 feet). Also recovered, both, a 4" wood post lying down and decayed and a broken 1 1/8" OD pipe.

I accepted this monument as a careful perpetuation of the original corner position.
The monument is sturdy, straight and 0.5 feet high.

C. Description of monument for corner and accessories established to perpetuate locating the position of the corner:
2007: Established the following new reference object, blazed and scribed the following new bearing trees:

Cedar 9"	N51E,	11.06 feet (with location poster)
Cedar 12"	S18W,	50.97 feet
Forked Ash 7"	S60W,	8.68 feet (with location poster)
Balsam 4"	N62W,	19.22 feet
Steel Sign Post	S05E,	0.40 feet

(Bearings are magnetic and distances are measured to a nail in side of tree)



Signed by Rob R. Spear
Surveyor's Michigan License No. 43069

Date 12/18/07

FORM APPROVED BY MICHIGAN STATE BOARD OF PROFESSIONAL SURVEYORS, JAN. 28, 1971
REVISED MAY 14, 1976
REVISED JAN., 1983
REVISED OCT., 1996



MICHIGAN
DEPARTMENT OF CONSERVATION
FORESTRY DIVISION

LAND CORNER RECORD

T..42.. NR..32..W..

----- Iron ----- COUNTY

DESCRIPTION OF CORNER 1/4 Corner between Sections 15 & 16 -----

DESCRIPTION OF CORNER MONUMENT 1" Pipe with 4" Brass cap -----

WITNESSES TO CORNER -----

DESCRIPTION IN DETAIL AS TO HOW CORNER WAS LOCATED AND IDENTIFIED OR RESTORED.

This corner was pointed out to me by George Divine, District Forester, of Crystal Falls. One original B.T. in place, in fair condition. Corner is in dense, wet, tag alder thicket. No witness trees available.

Corner was placed August 16, 1951.

SURVEYORS SEAL

SIGNED Dean C. DeLa Motte
REGISTERED LAND SURVEYOR

DATE 8/24/51