

TIMBER SALE MAP

This information provided by authority of Part 525, 1994 PA 451, as amended.

Sale Number

61-050-25

Date

09/30/2025

| | | | | | | |
|------------------------|--------------|--|--|-------------------|-----------|---------|
| Forest Management Unit | | County | Mapped By: Craig Allen | Scale 1:15,840 | Page 1 | Of 1 |
| Traverse City Mgt Unit | | Benzie | Cruised By: Allen, Ventimiglia, Cotant | | | |
| Township 25N | Range 14W | Section(s) and Subdivision(s) Sec. 11 S1/2SW; Sec. 14 SESW,SWSE; | | | | |

Cover Type

| | | | |
|---------------------|-------------------------|-------------------------|------------------------|
| A = Aspen | J = Jack Pine | O = Oak | U = Upland Brush |
| B = Paper Birch | K = Rock | P = Lowland Poplar | UM = Upland Mix Forest |
| C = Cedar | L = Lowland Brush | Q = Mixed Swamp Conifer | V = Bog or Marsh |
| D = Treed Bog | LM = Lowland Mix Forest | R = Red Pine | W = White Pine |
| E = Swamp Hardwoods | M = Maple, Beech, Birch | S = Black Spruce | X = Non Stocked |
| F = Spruce/Fir | MC = Mixed Conifer | T = Tamarack | Y = Sand |
| G = Grass | MD = Mixed Deciduous | | Z = Water |
| H = Hemlock | N = Marsh | | |











Density

| | |
|-----------------------------|------------------------|
| 0 = Non Stocked | 5 = Pole Timber Medium |
| 1 = Seedling Sapling Poor | 6 = Pole Timber Well |
| 2 = Seedling Sapling Medium | 7 = Saw Timber Poor |
| 3 = Seedling Sapling Well | 8 = Saw Timber Medium |
| 4 = Pole Timber Poor | 9 = Saw Timber Well |

| Payment Unit Number | Acres |
|------------------------|-------|
|------------------------|-------|

| | |
|---|------|
| 1 | 27.5 |
| 2 | 28 |

Legend

-  Sale Boundary (Red)
-  Private Line (Blue)
-  Payment Unit (Yellow)
-  Forest Access Route
-  Administrative Access Only
-  Government Gravel/Dirt
-  Private Gravel/Dirt
-  Recreational Trails
-  Field Grade Corner
-  Survey Grade Corner

55.5 Acres

Around Dair Aspen

PVT

—

PVT
LANDIS RD

Use QR Code to
open Map in App



A horizontal scale bar with a black background and white markings. It is labeled '0' at the left end, '0.25' at the first major tick, '0.5' at the second major tick, and '1' at the right end. The word 'Miles' is written in black text at the far right end of the bar.