



TIMBER SALE MAP

This information provided by authority of Part 525, 1994 PA 451, as amended.

Sale Number 61-046-24	Date 09/27/2024	
Scale 1:24,000	Page 1	Of 1

Forest Management Unit Traverse City Mgt Unit	County Grand Traverse	Mapped By: Patrick Cotant Cruised By: Patrick Cotant
--	--------------------------	---

Township 26N	Range 09W	Section(s) and Subdivision(s) Sec. 28 N1/2SW,SESW,NWSE,S1/2SE; Sec. 29 S1/2SW,NESE,S1/2SE;
-----------------	--------------	--

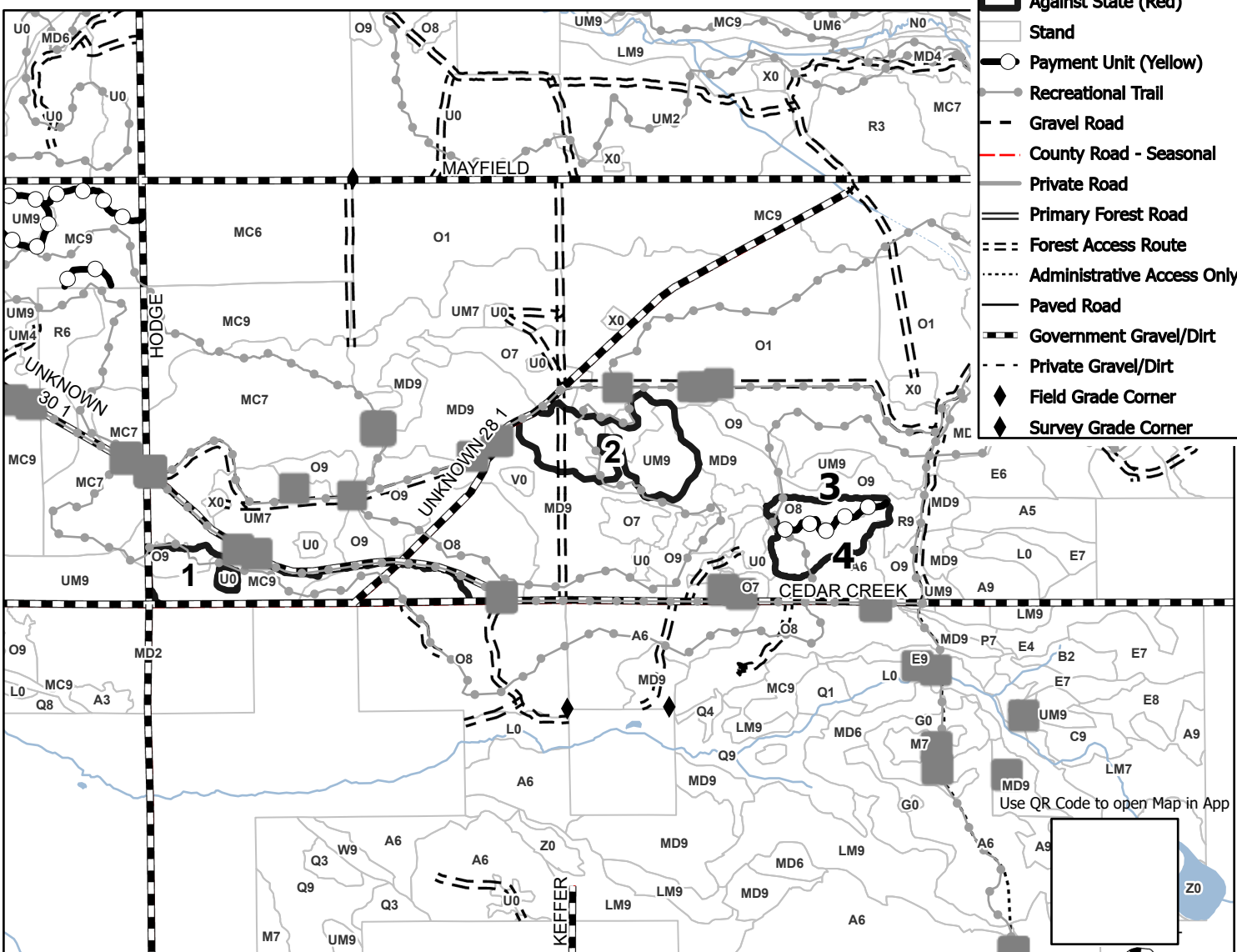
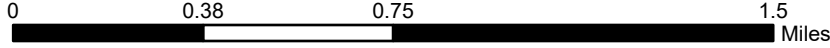

Cover Type			
A = Aspen	J = Jack Pine	O = Oak	U = Upland Brush
B = Paper Birch	K = Rock	P = Lowland Poplar	UM = Upland Mix Forest
C = Cedar	L = Lowland Brush	Q = Mixed Swamp Conifer	V = Bog or Marsh
D = Treed Bog	LM = Lowland Mix Forest	R = Red Pine	W = White Pine
E = Swamp Hardwoods	M = Maple, Beech, Birch	S = Black Spruce	X = Non Stocked
F = Spruce/Fir	MC = Mixed Conifer	T = Tamarack	Y = Sand
G = Grass	MD = Mixed Deciduous	Z = Water	
H = Hemlock	N = Marsh		

Density	
0 = Non Stocked	5 = Pole Timber Medium
1 = Seedling Sapling Poor	6 = Pole Timber Well
2 = Seedling Sapling Medium	7 = Saw Timber Poor
3 = Seedling Sapling Well	8 = Saw Timber Medium
4 = Pole Timber Poor	9 = Saw Timber Well

PU #	Acres
1	43.7
2	38
3	9
4	15.2

Cedar Hodge Connection

105.9 Acres



Legend	
	Against State (Red)
	Stand
	Payment Unit (Yellow)
	Recreational Trail
	Gravel Road
	County Road - Seasonal
	Private Road
	Primary Forest Road
	Forest Access Route
	Administrative Access Only
	Paved Road
	Government Gravel/Dirt
	Private Gravel/Dirt
	Field Grade Corner
	Survey Grade Corner

Use QR Code to open Map in App

