



TIMBER SALE MAP

This information provided by authority of Part 525, 1994 PA 451, as amended.

Sale Number 61-040-24	Date 09/27/2024	
Scale 1:10,000	Page 1	Of 1

Forest Management Unit Traverse City Mgt Unit	County Benzie	Mapped By: Craig Allen Cruised By: Allen & Hurin
--	------------------	---

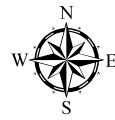

Township 25N / 26N	Range 13W	Section(s) and Subdivision(s) Sec. 33 SWSE; Sec. 4 E1/2NW,N1/2NE;
-----------------------	--------------	---

Cover Type			
A = Aspen	J = Jack Pine	O = Oak	U = Upland Brush
B = Paper Birch	K = Rock	P = Lowland Poplar	UM = Upland Mix Forest
C = Cedar	L = Lowland Brush	Q = Mixed Swamp Conifer	V = Bog or Marsh
D = Treed Bog	LM = Lowland Mix Forest	R = Red Pine	W = White Pine
E = Swamp Hardwoods	M = Maple, Beech, Birch	S = Black Spruce	X = Non Stocked
F = Spruce/Fir	MC = Mixed Conifer	T = Tamarack	Y = Sand
G = Grass	MD = Mixed Deciduous	Z = Water	
H = Hemlock	N = Marsh		

Density	
0 = Non Stocked	5 = Pole Timber Medium
1 = Seedling Sapling Poor	6 = Pole Timber Well
2 = Seedling Sapling Medium	7 = Saw Timber Poor
3 = Seedling Sapling Well	8 = Saw Timber Medium
4 = Pole Timber Poor	9 = Saw Timber Well

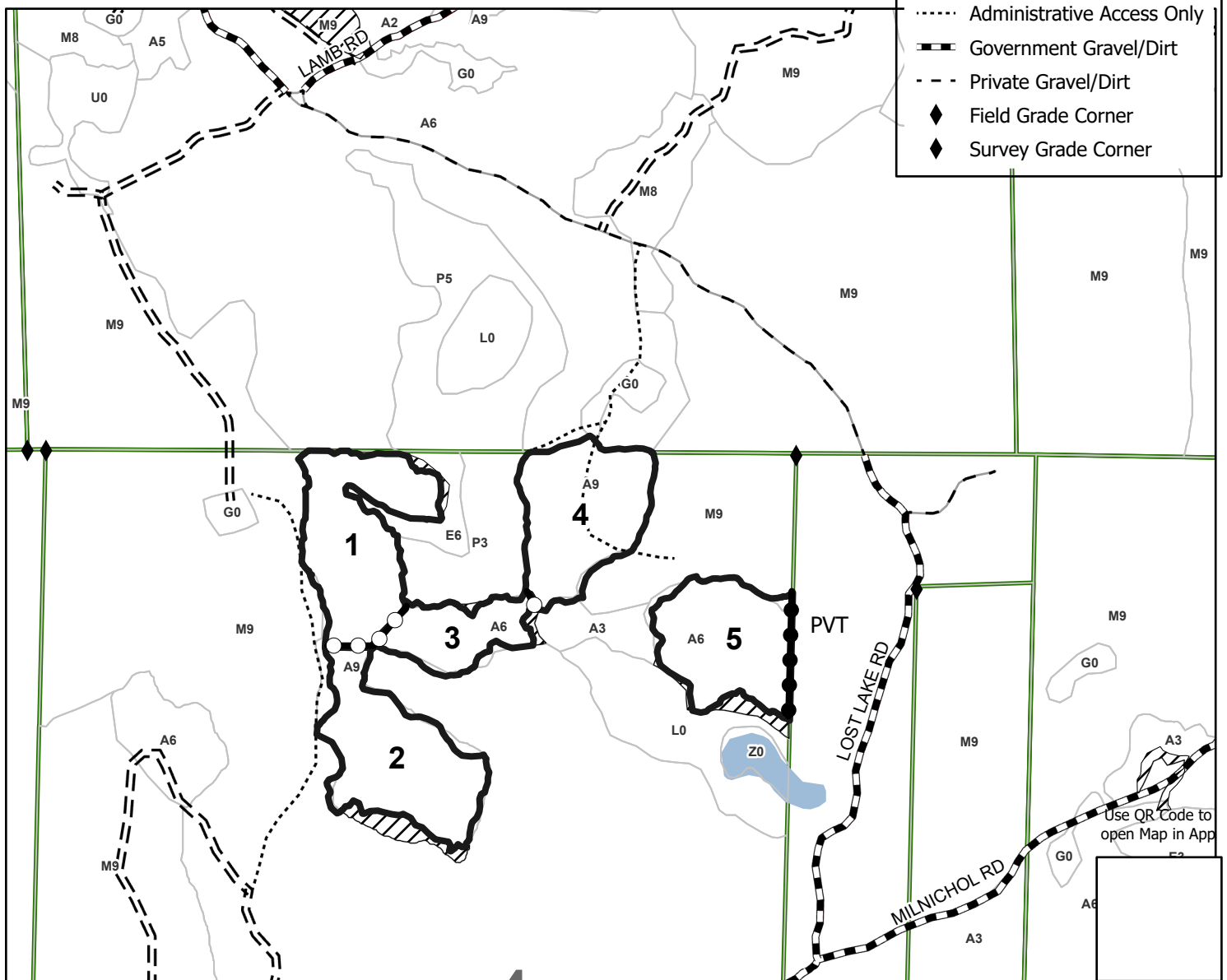
PU #	Acres	PU #	Acres	PU #	Acres
1	11.6	3	5	5	9.5
2	11.4	4	10.5		

Little Lost Lake Aspen
48.0 Acres



Legend

- Against State (red)
- Private Line (Blue)
- Payment Unit (Yellow)
- Retention Areas
- Forest Access Route
- Administrative Access Only
- Government Gravel/Dirt
- Private Gravel/Dirt
- Field Grade Corner
- Survey Grade Corner



Use QR Code to open Map in App

