



TIMBER SALE MAP

This information provided by authority of Part 525, 1994 PA 451, as amended.

Sale Number 19-002	Date 08/15/2023	
Scale 1:24,000	Page 1	Of 1

Forest Management Unit Allegan State Game Area	County Allegan	Mapped By: Jesse Bramer Cruised By: J.B. & F.B.
---	-------------------	--

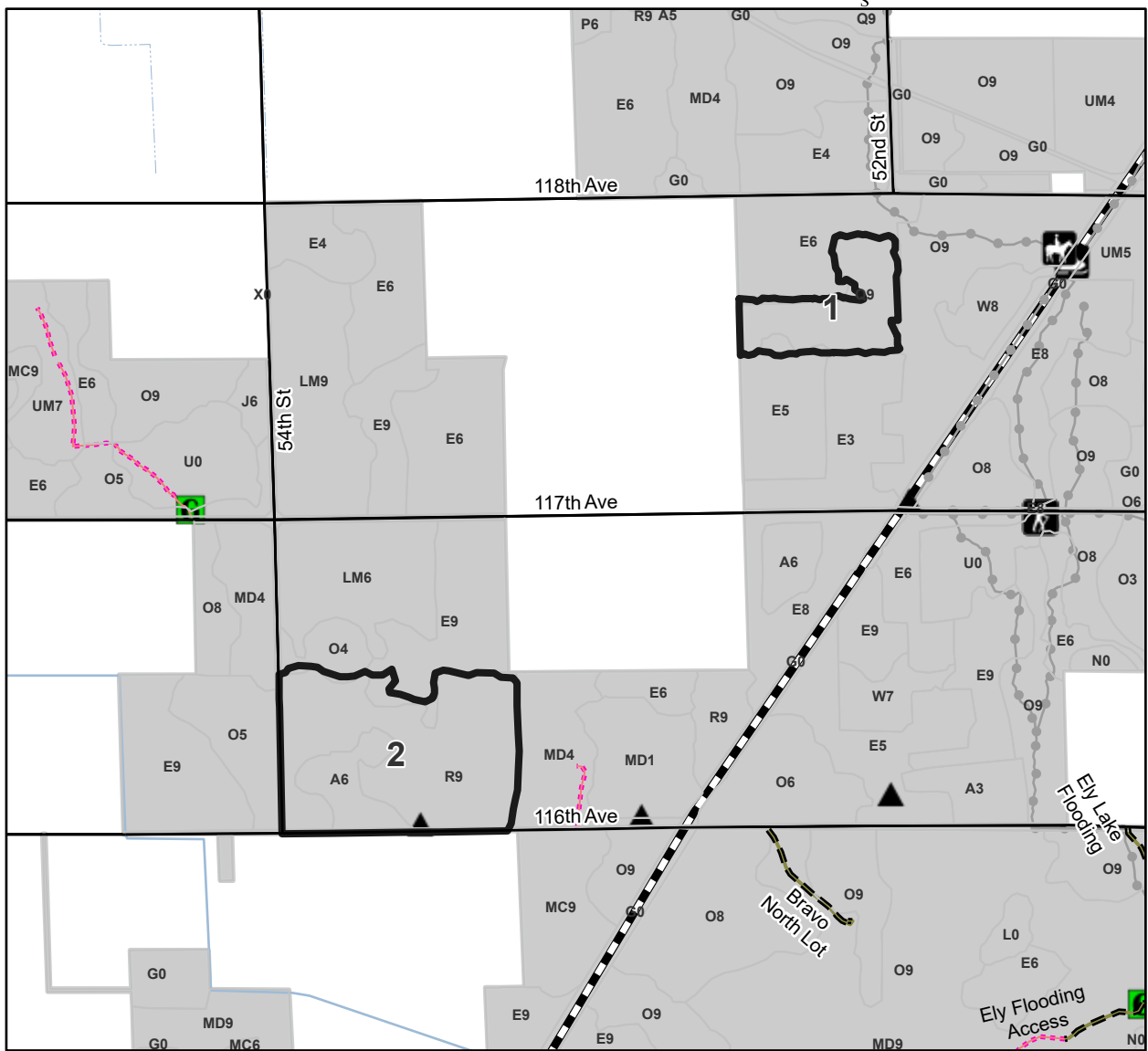
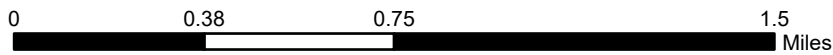
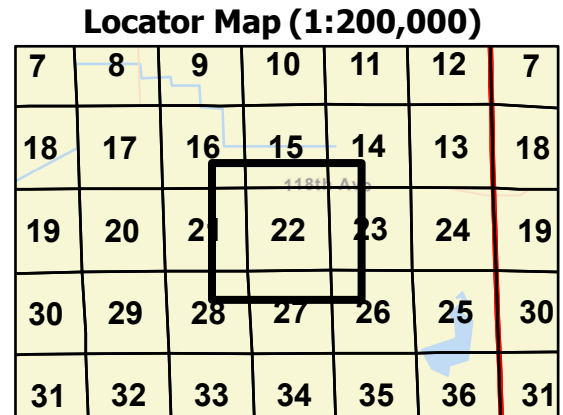
Township 02N	Range 15W	Section(s) and Subdivision(s) Section 22 NE, NWSW, S1/2SW and Section 23 NWNW, and Section 27 NENW
-----------------	--------------	---

Cover Type			
A = Aspen	J = Jack Pine	O = Oak	U = Upland Brush
B = Paper Birch	K = Rock	P = Lowland Poplar	UM = Upland Mix Forest
C = Cedar	L = Lowland Brush	Q = Mixed Swamp Conifer	V = Bog or Marsh
D = Treed Bog	LM = Lowland Mix Forest	R = Red Pine	W = White Pine
E = Swamp Hardwoods	M = Maple, Beech, Birch	S = Black Spruce	X = Non Stocked
F = Spruce/Fir	MC = Mixed Conifer	T = Tamarack	Y = Sand
G = Grass	MD = Mixed Deciduous	Z = Water	
H = Hemlock	N = Marsh		

Density	
0 = Non Stocked	5 = Pole Timber Medium
1 = Seedling Sapling Poor	6 = Pole Timber Well
2 = Seedling Sapling Medium	7 = Saw Timber Poor
3 = Seedling Sapling Well	8 = Saw Timber Medium
4 = Pole Timber Poor	9 = Saw Timber Well

PU #	Acres
1	19.3
2	59.4

118th & 54th Compartment 14 78.7 Total Acreage



Legend

- Recreational Trail
- Primary Forest Road
- Secondary Forest Road
- Forest Access Route
- Paved Road
- Gravel Road
- County Road - Seasonal
- Private Road
- Temporary Management Access
- Berm
- Gate
- Pipeline
- Intermittent Stream
- Perennial River

Compartments

- Allegan State Game Area

TrailUseMapSymbols

- Hiking
- Biking
- Mountain Biking
- Equestrian
- Skiing
- Snowshoe

Use QR Code to open Map in App

