



TIMBER SALE MAP

This information provided by authority of Part 525, 1994 PA 451, as amended.

Sale Number 68-001-26	Date 06/29/2026	
Scale 1:10,227	Page 1	Of 1

Forest Management Unit Paris Field Office	County Mecosta	Mapped By: Jesse Bramer
		Cruised By: Jesse Bramer

Township 16N	Range 09W	Section(s) and Subdivision(s) Sec. 36 SW,S1/2SE;
-----------------	--------------	---

Cover Type			
A = Aspen	J = Jack Pine	O = Oak	U = Upland Brush
B = Paper Birch	K = Rock	P = Lowland Poplar	UM = Upland Mix Forest
C = Cedar	L = Lowland Brush	Q = Mixed Swamp Conifer	V = Bog or Marsh
D = Treed Bog	LM = Lowland Mix Forest	R = Red Pine	W = White Pine
E = Swamp Hardwoods	M = Maple, Beech, Birch	S = Black Spruce	X = Non Stocked
F = Spruce/Fir	MC = Mixed Conifer	T = Tamarack	Y = Sand
G = Grass	MD = Mixed Deciduous	Z = Water	
H = Hemlock	N = Marsh		

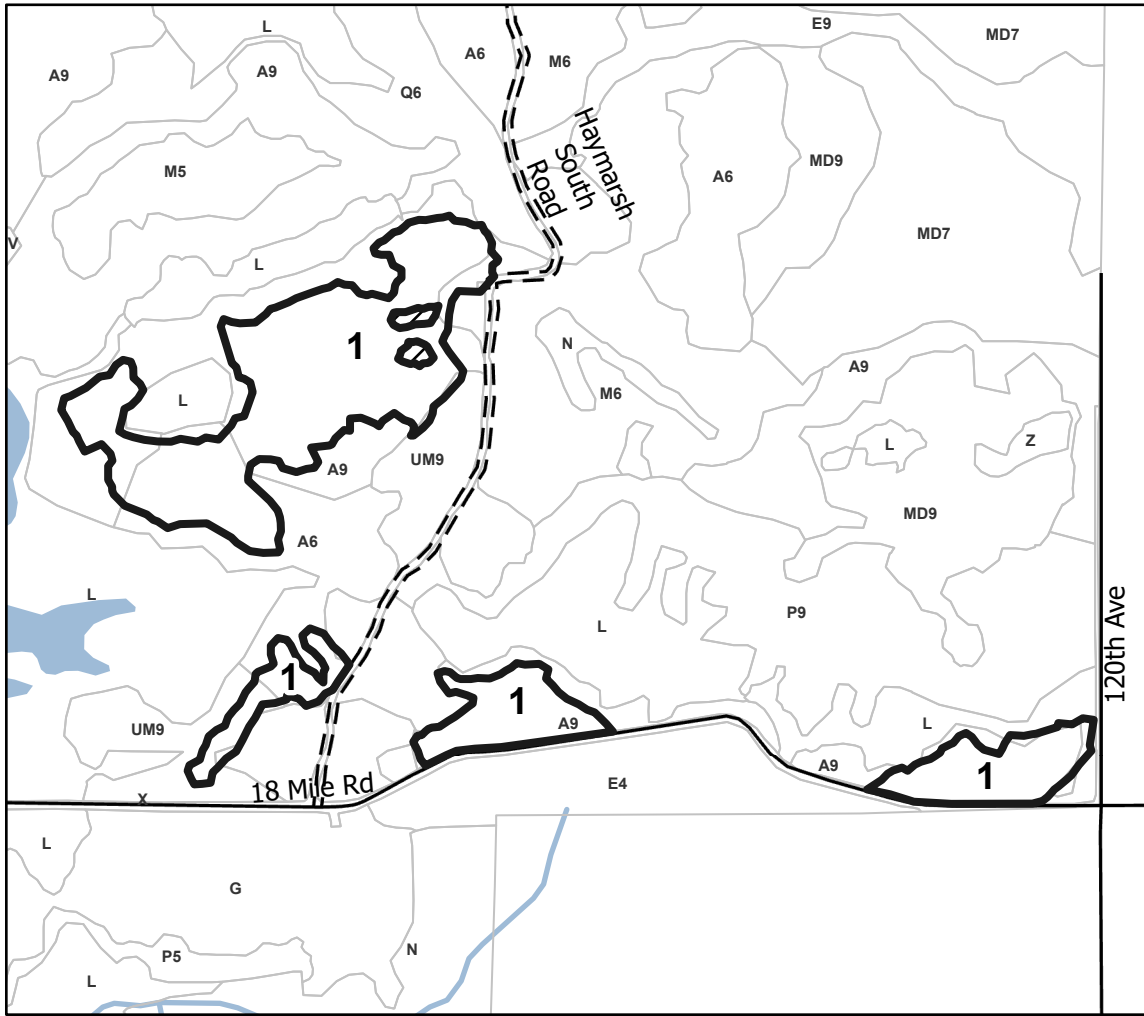

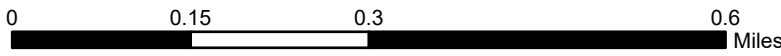
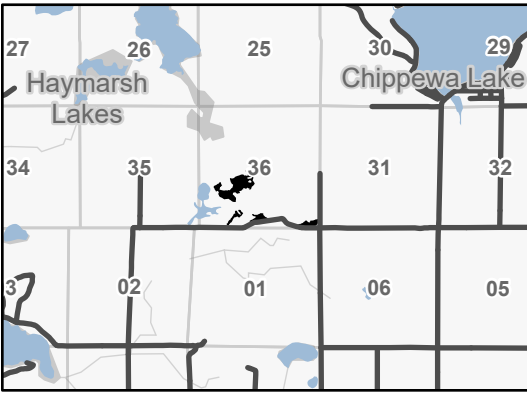
Density	
0 = Non Stocked	5 = Pole Timber Medium
1 = Seedling Sapling Poor	6 = Pole Timber Well
2 = Seedling Sapling Medium	7 = Saw Timber Poor
3 = Seedling Sapling Well	8 = Saw Timber Medium
4 = Pole Timber Poor	9 = Saw Timber Well

Payment Unit Number	Acres
1	36.6

18 Mile Road Aspen

36.6 Acres

Locator Map 1:100,000



Legend	
	Sale Area (Red Paint)
	Retention Areas (Green Paint)
	Lakes and Rivers
	Streams
	Forest Access Route
	Paved Road

Use QR Code to open Map in App

