



### Site Prep Map

Compartment 32046	Date 02/22/2024	
Scale 1:15,840	Page 1	Of 1

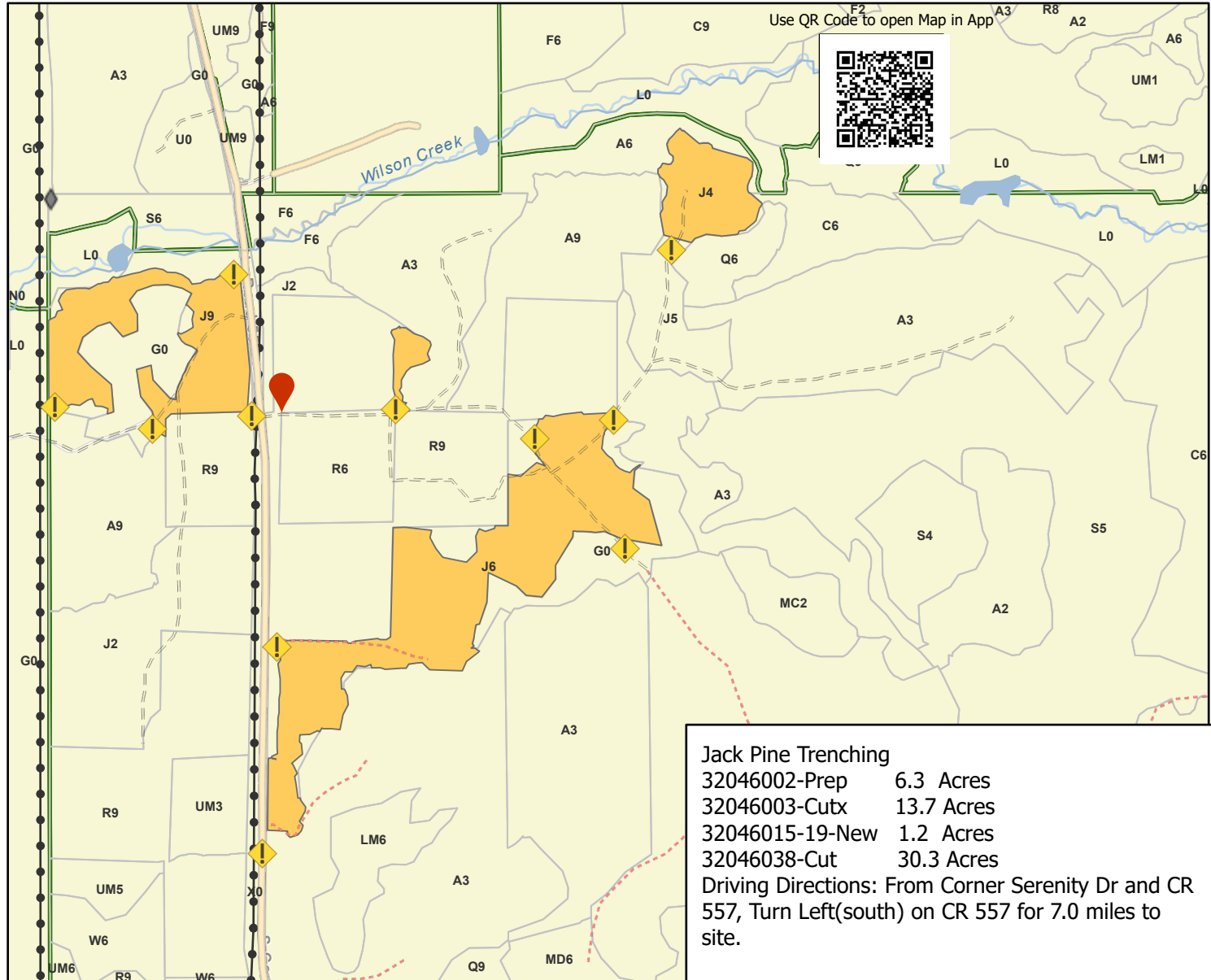
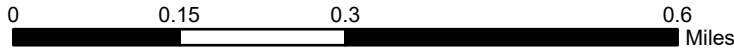
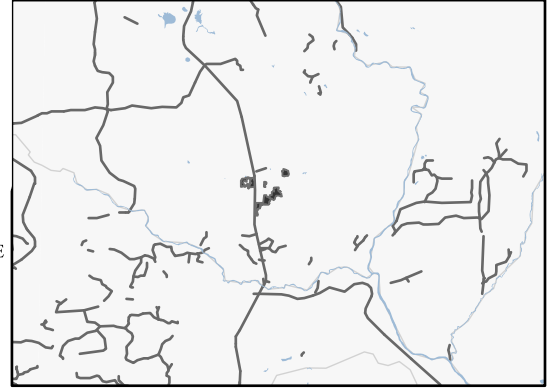
Forest Management Unit GWINN	County Marquette	Project: 32046002, 3, 15, 38 Method: Trench
---------------------------------	---------------------	--

Township 44N	Range 25W	Section(s) and Subdivision(s) Section 29, 32
-----------------	--------------	--

#### Legend

- Trenching Area
- Forest Access Route
- Administrative Access Only
- Non-DNR Road
- Powerline
- Field Grade Corner
- Flaging
- GPS Point -87.465393, 46.170016

#### Locator Map (1:200,000)



**Jack Pine Trenching**  
 32046002-Prep 6.3 Acres  
 32046003-Cutx 13.7 Acres  
 32046015-19-New 1.2 Acres  
 32046038-Cut 30.3 Acres  
 Driving Directions: From Corner Serenity Dr and CR 557, Turn Left(south) on CR 557 for 7.0 miles to site.