



# Site Prep MISS DIG Map

TMT Number	Date	
33011	05/12/2025	
Scale	Page	Of
1:20,000	1	1

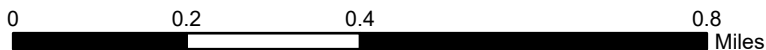
Forest Management Unit		County	Project:
Escanaba		Menominee	Site Prep-Mixed Pine/Oak
Township		Range	Section(s) and Subdivision(s)
37N		28W	Sections 26, 34, 35

## Legend

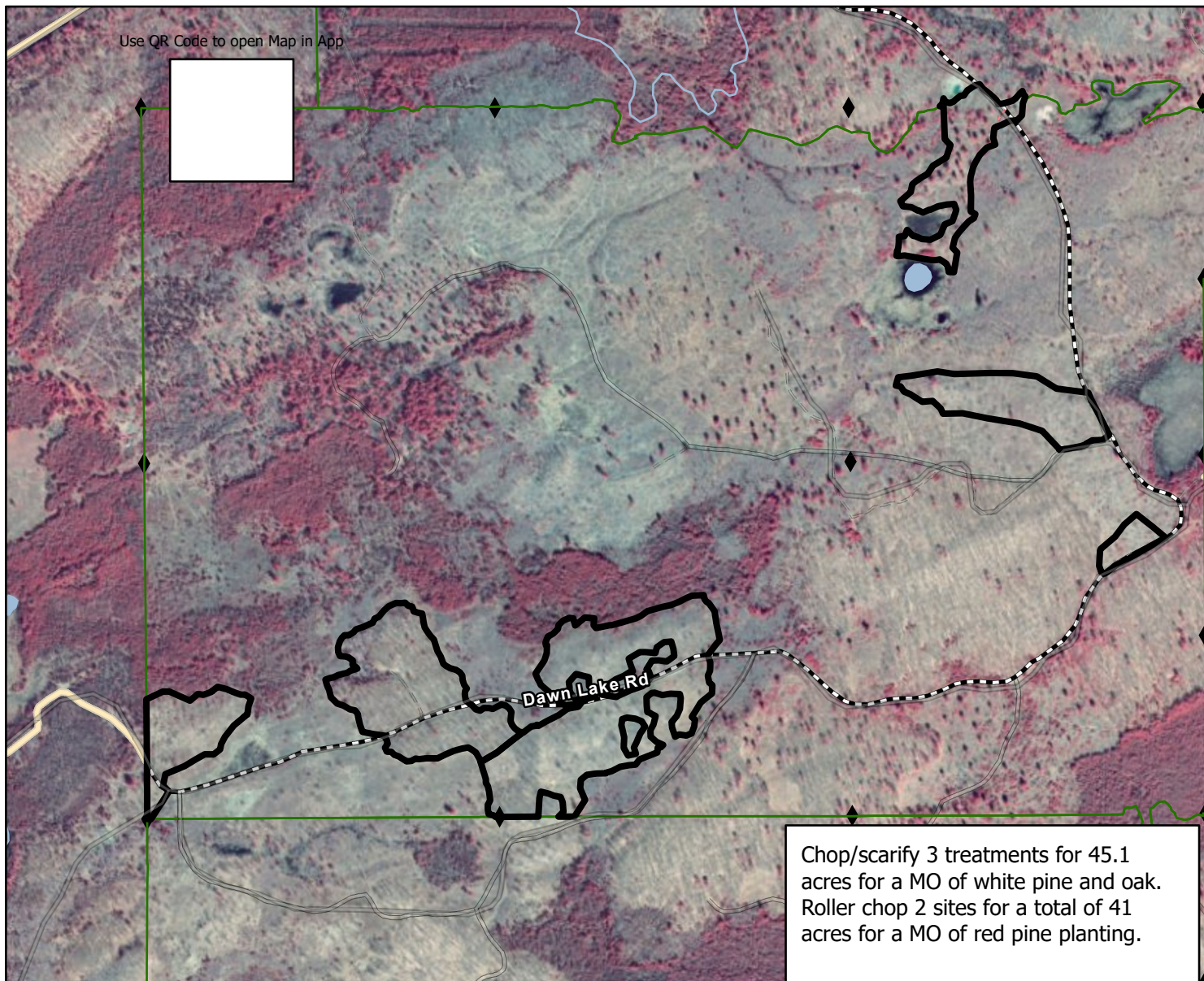

- Primary Forest Road
- Secondary Forest Road
- Forest Access Route
- Administrative Access Only
- Non-DNR Road
- Survey Grade Corner
- GPS Point 45.556267°, -87.728595°
- Scarification\_Area
- State Land Boundary State Forests
- Chopping\_Area



## Locator Map (1:200,000)



Use QR Code to open Map in App



Chop/scarify 3 treatments for 45.1 acres for a MO of white pine and oak. Roller chop 2 sites for a total of 41 acres for a MO of red pine planting.