













**2024 Drone Herbicide Application
Red Pine Site Prep Spray
Gwinn FMU
Marquette County - Ely Township
T46N R28W Section(s) 3, 10**

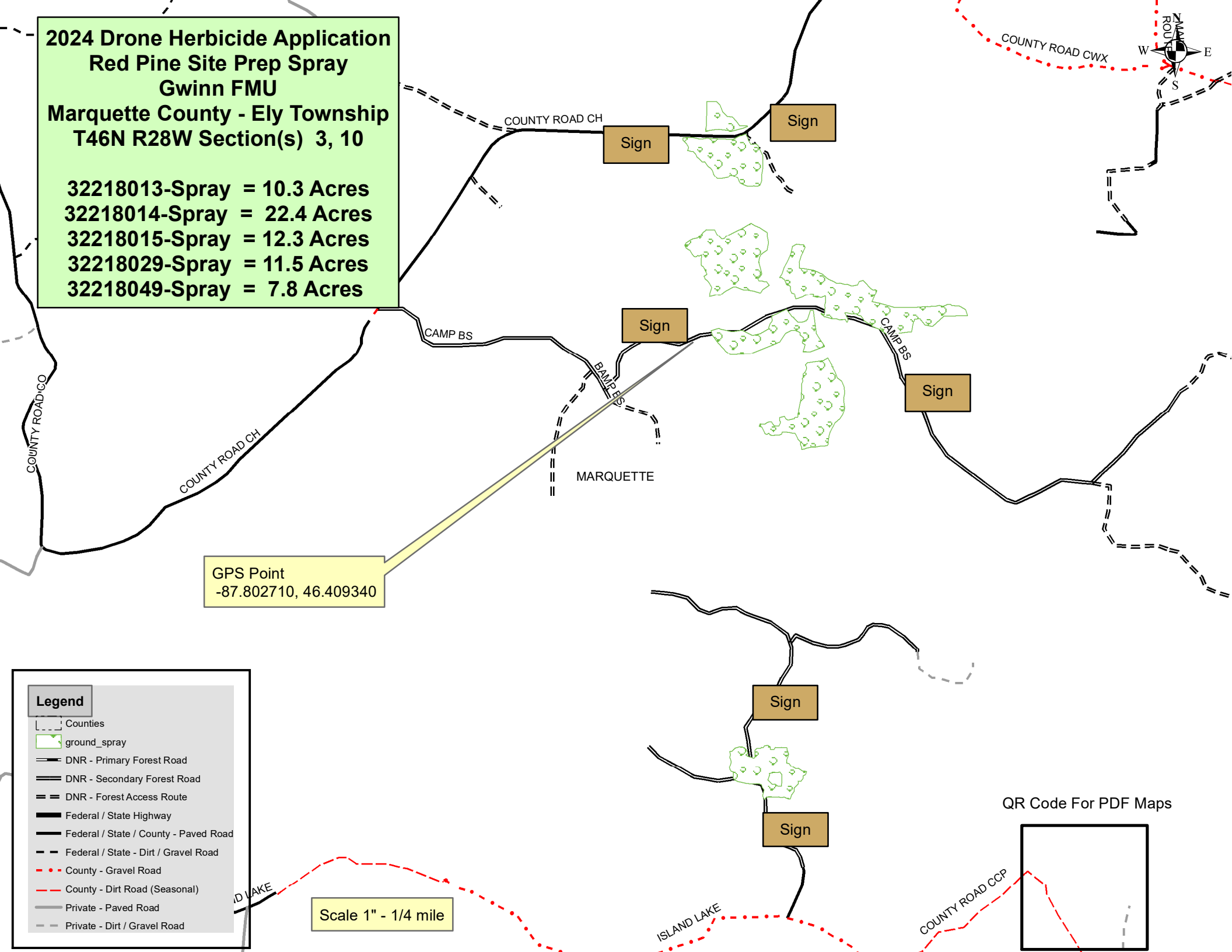
**32218013-Spray = 10.3 Acres
32218014-Spray = 22.4 Acres
32218015-Spray = 12.3 Acres
32218029-Spray = 11.5 Acres
32218049-Spray = 7.8 Acres**

**GPS Point
-87.802710, 46.409340**

Scale 1" - 1/4 mile

Legend

-  Counties
-  ground_spray
-  DNR - Primary Forest Road
-  DNR - Secondary Forest Road
-  DNR - Forest Access Route
-  Federal / State Highway
-  Federal / State / County - Paved Road
-  Federal / State - Dirt / Gravel Road
-  County - Gravel Road
-  County - Dirt Road (Seasonal)
-  Private - Paved Road
-  Private - Dirt / Gravel Road



QR Code For PDF Maps

