



Pesticide Application Plan Map

PAP Number	Date	
32267-DSP25	02/14/2025	
Scale	Page	Of
1:10,000	1	1

Forest Management Unit	County	Project: Site Prep Red Pine
Gwinn	Marquette	Application Method: Drone

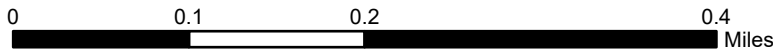
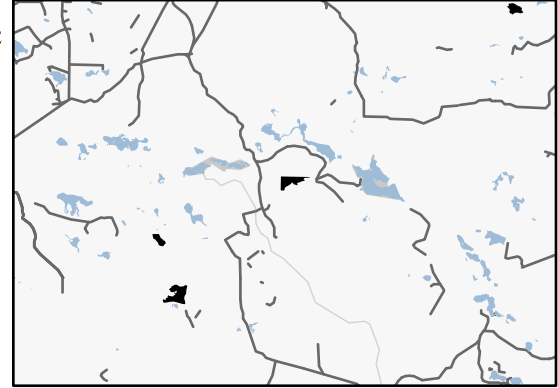
Township	Range	Section(s) and Subdivision(s)
45N	27W	Section 8

Legend

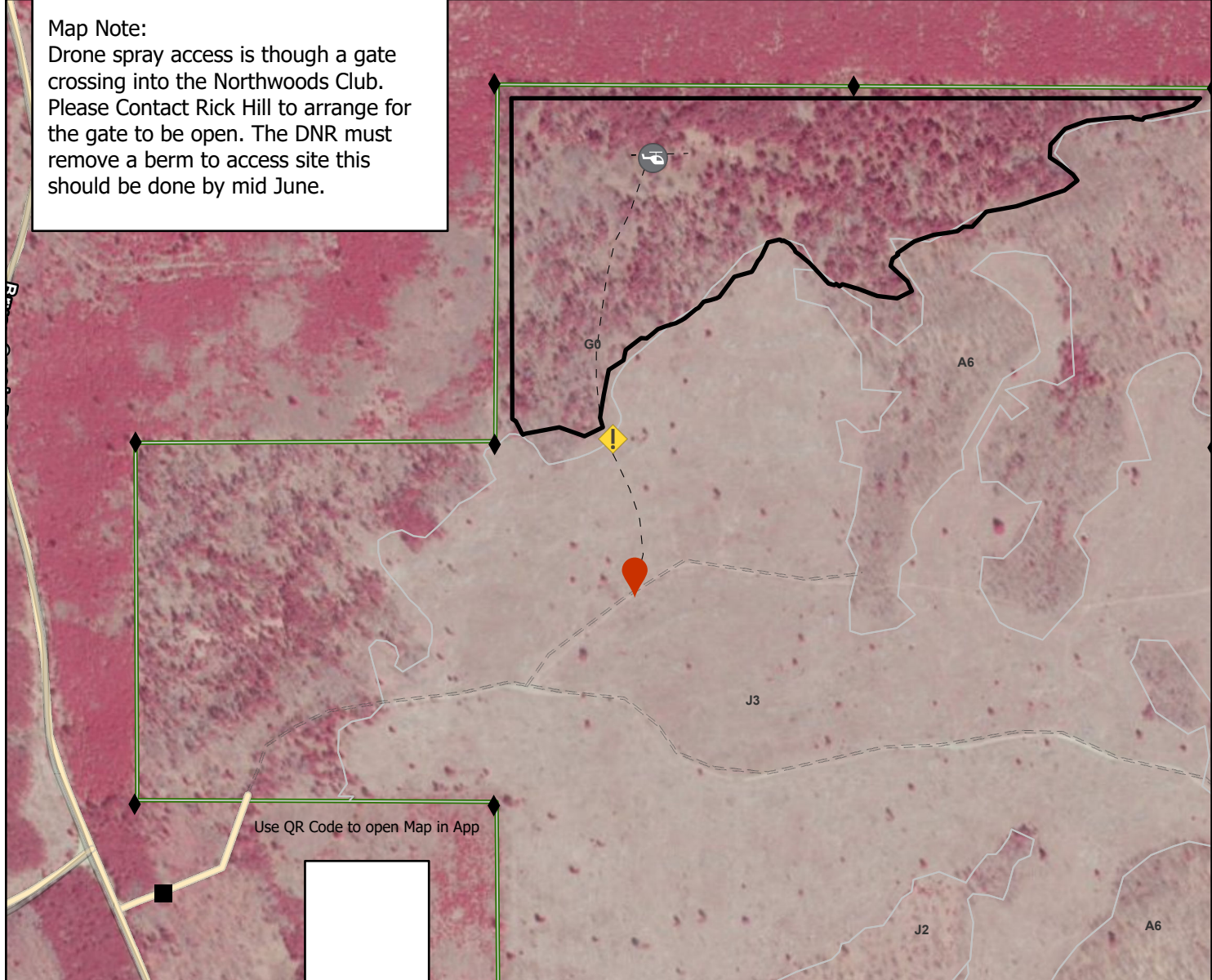
- 2025
- Stand
- Forest Access Route
- Non-DNR Road
- Survey Grade Corner
- Landing Zone
- Sign
- Staging Area
- Access Routes
- GPS Point 46.303353°, -87.707042°
- Gate



Locator Map (1:200,000)



Map Note:
 Drone spray access is through a gate crossing into the Northwoods Club. Please Contact Rick Hill to arrange for the gate to be open. The DNR must remove a berm to access site this should be done by mid June.



Use QR Code to open Map in App