



Pesticide Application Plan Map

FTP Number	Date	
N/A	03/10/2025	
Scale	Page	Of
1:31,680	1	2

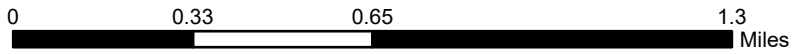
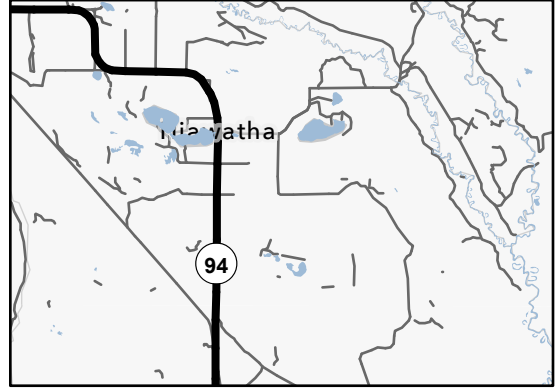
Forest Management Unit	County	Project: PAP 41042_059_060
Shingleton	Schoolcraft	Application Method: Drone

Township	Range	Section(s) and Subdivision(s)
T43N	R15W	Section 30, 31, 32 and T43N R16W Section 24

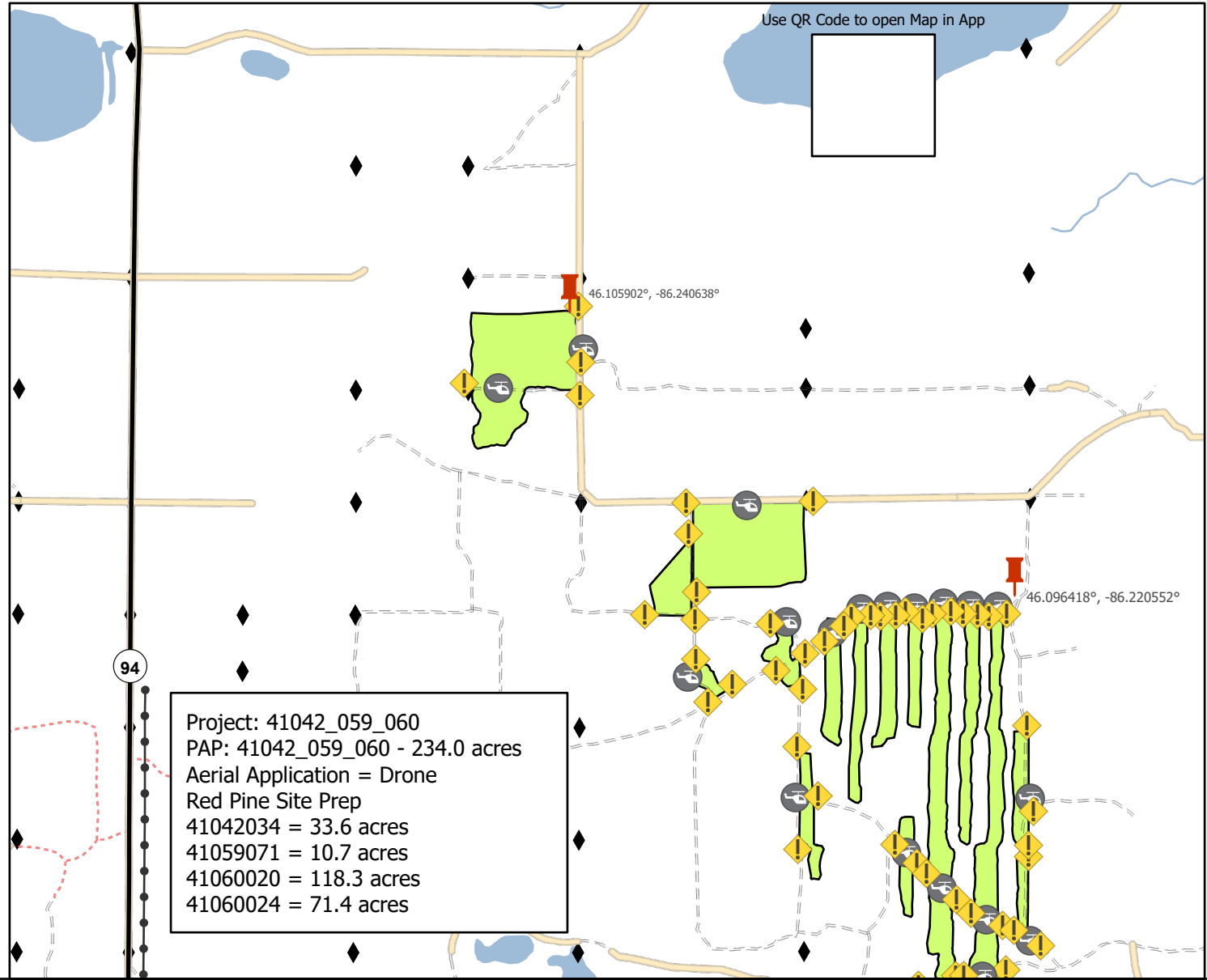
- Legend**
- Highway
 - Secondary Forest Road
 - Powerline
 - Forest Access Route
 - Survey Grade Corner
 - Administrative Access Only
 - Landing Zone
 - Non-DNR Road
 - Sign
 - Staging Area
 - GPS Point
 - Primary Forest Road
 - 2025 drone spraying



Locator Map (1:200,000)



Use QR Code to open Map in App



Project: 41042_059_060
 PAP: 41042_059_060 - 234.0 acres
 Aerial Application = Drone
 Red Pine Site Prep
 41042034 = 33.6 acres
 41059071 = 10.7 acres
 41060020 = 118.3 acres
 41060024 = 71.4 acres